

ANNUAL REPORT OF BIG & TROPHY GAME HARVEST

FOR THE BIOLOGICAL YEAR
JUNE 1, 2019 – MAY 31, 2020

AUGUST 30, 2020

WYOMING GAME AND FISH DEPARTMENT

PREPARED BY
EMILY GATES – HARVEST SURVEY COORDINATOR
WILDLIFE DIVISION – BIOSERVICES SECTION

TABLE OF CONTENTS

OVERVIEW

Job Completions Report - Investigations Project	v
Summary of Big and Trophy Game Harvest	vii
License Holder Combinations	viii
Hunter Satisfaction	ix

PRONGHORN ANTELOPE

Table I Antelope Harvest Statewide	1
Table II Antelope Ten-Year Comparison of Statewide Harvest	2
Table I-A Antelope Harvest, Hunting Pressure, Hunter Success by Hunt Area	3
Table I-H Antelope Harvest by Herd Unit	14
Table III-A Antelope Harvest by Method by Hunt Area	18
Table III-H Antelope Harvest by Method by Herd Unit	30
Table IV Confidence Intervals for Total Antelope Harvest by Herd Unit	35
Table V Confidence Intervals for Buck Antelope Harvest by Herd Unit	36
Table VI Confidence Intervals for Doe Antelope Harvest by Herd Unit	37
Table VII Confidence Intervals for Fawn Antelope Harvest by Herd Unit	38
Table VIII Sales, Response Rates and Confidence Intervals for Antelope Harvest	39
Chapter 5 Antelope Hunting Seasons	43
Antelope Hunt Area Map	75
Antelope Harvest Survey Form	76

MULE & WHITE-TAILED DEER

Table I Total Deer Harvest Statewide	78
Table II Total Deer Ten-Year Comparison of Statewide Harvest	78
Table III Mule Deer Harvest Statewide	79
Table IV Mule Deer Ten-Year Comparison of Statewide Harvest	80
Table VI White-Tailed Deer Harvest Statewide	81
Table VII White-Tailed Deer Ten-Year Comparison of Statewide Harvest	82
Table III-A Mule Deer Harvest, Hunting Pressure, Hunter Success by Hunt Area	83
Table III-H Mule Deer Harvest by Herd Unit	97
Table V-A Mule Deer Harvest by Method by Hunt Area	102
Table V-H Mule Deer Harvest by Method by Herd Unit	117
Table VI-A White-Tailed Deer Harvest, Hunting Pressure, Hunter Success by Hunt Area	122
Table VI-H White-Tailed Deer Harvest by Herd Unit	137
Table VIII-A White-Tailed Deer Harvest by Method by Hunt Area	138
Table VIII-H White-Tailed Deer Harvest by Method by Herd Unit	154
Table IX Confidence Intervals for Total Deer Harvest by Herd Unit	155
Table X Confidence Intervals for Buck Deer Harvest by Herd Unit	156
Table XI Confidence Intervals for Doe Deer Harvest by Herd Unit	157
Table XII Confidence Intervals for Fawn Deer Harvest by Herd Unit	158
Table XIII Sales, Response Rates and Confidence Intervals for Mule Deer Harvest	159
Table XIV Sales, Response Rates and Confidence Intervals for White-Tailed Deer Harvest	161
Chapter 6 Deer Hunting Seasons	165
Deer Hunt Area Map	210

Deer Harvest Survey Form	211
--------------------------------	-----

ELK

Table I Elk Harvest Statewide	213
Table II Elk Ten-Year Comparison of Statewide Harvest	214
Table I-A Elk Harvest, Hunting Pressure, Hunter Success by Hunt Area	215
Table I-H Elk Harvest by Herd Unit	227
Table III-A Elk Harvest by Method by Hunt Area	231
Table III-H Elk Harvest by Method by Herd Unit	243
Table IV Confidence Intervals for Total Elk Harvest by Herd Unit	248
Table V Confidence Intervals for Bull Elk Harvest by Herd Unit	249
Table VI Confidence Intervals for Spike Elk Harvest by Herd Unit	250
Table VII Confidence Intervals for Cow Elk Harvest by Herd Unit	251
Table VIII Confidence Intervals for Calf Elk Harvest by Herd Unit	252
Table IX Sales, Response Rates and Confidence Intervals for Elk Harvest	253
Chapter 7 Elk Hunting Seasons	257
Elk Hunt Area Map	298
Elk Harvest Survey Form	299

MOOSE

Table I Moose Harvest Statewide	301
Table II Moose Ten-Year Comparison of Statewide Harvest	301
Table I-HA Moose Harvest, Hunting Pressure, Hunter Success by Hunt Area	302
Table I-HU Moose Harvest by Herd Unit	304
Table III Moose License Data Summary	304
Chapter 8 Moose Hunting Seasons	305
Moose Hunt Area Map	316
Moose Harvest Survey Form	317

BIGHORN SHEEP & MOUNTAIN GOAT

Table I Bighorn Sheep Harvest Statewide	319
Table II Bighorn Sheep Ten-Year Comparison of Statewide Harvest	319
Table I-HA Bighorn Sheep Harvest, Hunting Pressure, Hunter Success by Hunt Area	320
Table I-HU Bighorn Sheep Harvest by Herd Unit	321
Table III Bighorn Sheep License Data Summary	321
Table I Mountain Goat Harvest Statewide	322
Table II Mountain Goat Ten-Year Comparison of Statewide Harvest	322
Table I-HA Mountain Goat Harvest, Hunting Pressure, Hunter Success by Hunt Area	323
Table I-HU Mountain Goat Harvest by Herd Unit	323
Table III Mountain Goat License Data Summary	323
Chapter 9 Bighorn Sheep and Mountain Goat Hunting Seasons	324
Bighorn Sheep Hunt Area Map	333
Mountain Goat Hunt Area Map	334
Bighorn Sheep Harvest Survey Form	335
Mountain Goat Harvest Survey Form	337

WILD BISON

Table I Wild Bison Harvest Statewide	339
Table II Wild Bison Ten-Year Comparison of Statewide Harvest	339
Table I-HA Wild Bison Harvest, Hunting Pressure, Hunter Success by Hunt Area	340
Table I-HU Wild Bison Harvest by Herd Unit	340
Table III Wild Bison License Data Summary	340
Chapter 15 Wild Bison Recreational Hunting Seasons	341
Wild Bison Hunt Area Map	347

BLACK BEAR

Table I Black Bear Statewide Totals	348
Table II Black Bear Ten-Year Comparison of Statewide Harvest	3487
Table I-H Black Bear Harvest, Hunting Pressure, Hunter Success by Hunt Area	349
Table I-MS Black Bear Spring Harvest by Management Unit	352
Table I-MF Black Bear Fall Harvest by Management Unit	353
Table III Black Bear License Data Summary	354
Chapter 3 Black Bear Hunting Seasons	355
Black Bear Hunt Area Map	368
Black Bear Harvest Survey Form	369

GRAY WOLF

Table I Gray Wolf Statewide Totals	371
Table II Gray Wolf Ten-Year Comparison of Statewide Harvest	371
Table I-HA Gray Wolf Harvest by Hunt Area	372
Table III Gray Wolf License Data Summary	372
Chapter 47 Gray Wolf Hunting Seasons	373
Gray Wolf Hunt Area Map	381
Gray Wolf Harvest Survey Form	382

MOUNTAIN LION

Table I Mountain Lion Harvest Summary	384
Table II Mountain Lion Ten-Year Comparison of Statewide Harvest	384
Table I-HA Mountain Lion Harvest, Hunting Pressure, Hunter Success by Hunt Area	385
Table I-MU Mountain Lion Harvest, Hunting Pressure, Hunter Success by Management Unit	388
Table III Mountain Lion License Data Summary	388
Chapter 42 Mountain Lion Hunting Seasons	389
Mountain Lion Hunt Area Map	400
Mountain Lion Harvest Survey Form	401

JOB COMPLETION REPORT INVESTIGATIONS PROJECT

STATE OF Wyoming

NAME: Big and Trophy Game and Wild Bison Harvest Surveys

PROJECT N. W-27-R-43

PREPARED BY: Emily Gates, Harvest Survey Coordinator; Tim Woolley, Bioservices Supervisor; Will Shultz, Staff Biologist

PROJECT OBJECTIVE NO. 1 JOB NO. 1

PERIOD COVERED: July 1, 2019 to June 30, 2020

ABSTRACT:

This report contains harvest survey results for the 2019-2020 big and trophy game and wild bison hunting seasons. In general, harvest and hunting activity estimates for all big game (antelope, mule deer, white-tailed deer, elk, moose, bighorn sheep and mountain goat) and trophy game (black bear, gray wolf and mountain lion) were obtained by sampling licensed hunters via emailed and mailed questionnaires. Respondents could reply via a web based survey, call the Harvest Survey Coordinator or return a completed hard copy survey via the USPS. Wild bison results were obtained through mandatory license holder reporting. Bighorn sheep and mountain goat results were obtained through mandatory harvest registration then individual contact for unsuccessful hunters.

OBJECTIVES:

1. To determine the 2019-2020 big and trophy game and wild bison harvest.
2. To determine the number of active hunters, days spent hunting, the number of days required to harvest an animal, and the percent of hunter success during 2019-2020 hunting seasons.

PROCEDURES:

The 2019-2020 antelope, mule deer, white-tailed deer and elk harvest surveys were conducted by Tetra Tech, Inc., through a contract with the Department. A sample pool was created by randomly selecting license holders. Those in the sample pool that offered an email address during the license purchase process were sent a message with a link to the internet site Tetra Tech established for this purpose. Those with only a USPS mailing address were sent a postcard with instructions for accessing the internet site. Those that did not respond online were also sent a hardcopy survey followed, if necessary, with reminder email messages and postcards. In those instances where the required license type sample size was not obtained, Tetra Tech followed up with phone calls to specific license holders in a final attempt to meet sample size requirements. This report contains tables showing useable responses and sample size results.

In general, a stratified systematic random sample was drawn from holders of antelope, deer and elk licenses. Limited quota license holders were stratified by residency, hunt area(s), and license type, or nonresident deer region in which their licenses were valid. Resident general deer and elk license holders were stratified as those who obtained their license through the license draw or by the county in which their licenses were purchased. Nonresident general elk licenses were all issued through the license draw.

Antelope, deer and elk license holder samples adequate to meet survey objectives and contract requirements for accuracy and precision for both resident and nonresident hunters were drawn from license data, and included both general and limited quota license types. Big game harvest estimates were made for each license type valid within a hunt area and for each herd unit within the state. Herd units are populations of animals consisting of one or more hunt areas. Harvest for a herd unit was determined by combining harvest estimates from the appropriate hunt areas and removing duplicate hunters (counting a hunter using two hunt areas within the same herd unit only once). Statewide harvest was determined by combining harvest estimates from all herd units and removing duplicate hunters (those hunting two or more herd units).

Hunters with general licenses are allowed to hunt many areas. Even hunters with limited quota licenses are allowed to hunt more than one area with some license types. As a result, two steps are required to eliminate double or triple counting of hunters and provide accurate estimates of individual hunter numbers. When estimates of the number of hunters per herd unit are made, we count those who hunted more than one hunt area within a herd unit as one hunter. Likewise, for statewide hunter estimates, we considered those who hunted more than one herd unit as only one hunter. Thus, adding hunter numbers for hunt areas, herd units and the entire state would produce three different estimates of hunter numbers. All are accurate, but with a different frame of reference.

Additional questions were asked of hunters in an attempt to determine the method used to take animals, hunter satisfaction and hunter use of the lands enrolled in the Department's Access Yes program.

Surveys for moose, bighorn sheep, mountain goat, black bear, gray wolf, and mountain lion were conducted by Department personnel. Survey objectives and methods for these species were similar to those used for the antelope, deer and elk surveys with the following exceptions. All license holders with a useable address were surveyed. Nonrespondents to the moose, bighorn sheep and mountain goat surveys were attempted via phone. Additionally, harvest figures for bighorn sheep, mountain goat, black bear, gray wolf and mountain lion are counts obtained through mandatory registration requirements for successful hunters of these species rather than extrapolated estimates. Wild bison harvest and effort are collected via a mandatory report required of every license holder.

SUMMARY OF BIG AND TROPHY GAME HARVEST
STATEWIDE
2019-2020

Species	Number of Hunters	Days Hunted	Harvest	Hunter Success
Antelope	51147	168708	46464	90.8%
Mule Deer	48404	236441	24178	50.0%
White-Tailed Deer	28598	127911	17983	62.9%
Elk	53843	413827	22644	42.1%
Moose	314	2722	289	92.0%
Bison	174	1427	92	63.0%
Bighorn Sheep	182	1574	144	79.1%
Rocky Mountain Goat	94	557	60	63.8%
Black Bear	3189	24548	451	14.1%
Gray Wolf	1015	11818	26	2.6%
Mountain Lion	1766	16218	345	19.5%

2019
Summary of Big Game Hunters*

License Combinations	Resident	Nonresident
Single Antelope Only	4,622	12,196
Single Deer Only	12,812	12,933
Single Elk Only	12,283	10,385
Multiple Antelope Only	884	5,647
Multiple Deer Only	1,021	1,977
Multiple Elk Only	1,712	265
Antelope and Deer	3,890	5,358
Antelope and Elk	4,046	720
Deer and Elk	17,790	1,074
Antelope Deer Elk	10,555	426
Totals	69,615	50,981

*License combinations for all Big Game license holders (regardless of whether or not they hunted).

Results are based on license downloads received from WGFD, excluding hunters dropped from the survey sampling 1

HUNTER SATISFACTION
RESIDENT
2019-2020

Question: How satisfied were you with the overall quality of your hunt during the 2018-2019 season?

Species	Number of Responses	Very Satisfied	Satisfied	Neutral	Dissatisfied	Very Dissatisfied
Antelope	4116	43.4%	41.5%	9.7%	3.6%	1.7%
Deer	11755	20.6%	37.7%	21.4%	12.8%	7.6%
Elk	11435	22.6%	38.5%	21.4%	11.8%	5.6%
Black Bear	786	23.5%	36.7%	29.6%	4.6%	5.0%
Gray Wolf	271	8.1%	24.5%	45.6%	11.8%	8.1%
Mountain Lion	375	27.4%	36.2%	26.1%	3.9%	4.5%

HUNTER SATISFACTION
NONRESIDENT
2019-2020

Question: How satisfied were you with the overall quality of your hunt during the 2018-2019 season?

Species	Number of Responses	Very Satisfied	Satisfied	Neutral	Dissatisfied	Very Dissatisfied
Antelope	5572	55.5%	31.8%	6.9%	4.3%	1.4%
Deer	6385	36.4%	36.1%	13.9%	9.1%	4.5%
Elk	3636	38.0%	34.9%	13.7%	9.0%	4.3%
Black Bear	210	44.2%	24.7%	21.9%	3.3%	5.2%
Gray Wolf	51	17.6%	29.4%	37.2%	7.8%	3.9%
Mountain Lion	138	45.7%	28.3%	15.9%	6.5%	2.2%

TABLE I
ANTELOPE
HARVEST STATEWIDE
 BY TOTAL HUNTERS
2019

	LICENSES SOLD	NUMBER ACTIVE HUNTERS	HARVEST				TOTAL RECREATION DAYS	HUNTER SUCCESS	DAYS/ HARVEST
			BUCK	DOE	FAWN	TOTAL			
STATE TOTAL	64,664	51,147	28,172	16,191	2,101	46,464	168,708	90.8%	3.6
RESIDENT	30,929	23,901	14,167	5,995	644	20,806	86,789	87.1%	4.2
NONRESIDENT	33,735	27,246	14,005	10,196	1,457	25,658	81,919	94.2%	3.2

TABLE II
ANTELOPE
TEN-YEAR COMPARISON OF STATEWIDE HARVEST
2010–2019

YEAR	2010	2011	2012	2013	2014	2015	2016	2017	2018	2019
LICENSES SOLD	75,837	73,859	67,911	58,904	48,853	48,198	52,205	56,184	61,512	64,664
RESIDENT	29,796	29,045	27,233	25,028	23,047	23,607	25,805	27,019	29,213	30,929
NONRESIDENT	46,041	44,814	40,678	33,876	25,806	24,591	26,400	29,165	32,299	33,735
NUMBER ACTIVE HUNTERS	61,011	58,890	53,513	46,051	38,346	38,211	41,896	44,940	48,612	51,147
RESIDENT	24,124	23,205	21,306	19,357	17,845	18,235	20,225	21,319	22,472	23,901
NONRESIDENT	36,887	35,685	32,207	26,694	20,501	19,976	21,671	23,621	26,140	27,246
TOTAL HARVEST	58,863	55,525	49,837	41,064	35,464	35,648	39,027	42,294	46,676	46,464
RESIDENT	21,687	20,166	18,590	16,254	15,786	16,227	18,542	19,208	20,981	20,806
NONRESIDENT	37,176	35,359	31,247	24,810	19,678	19,421	20,485	23,086	25,695	25,658
BUCK HARVEST	31,653	29,705	27,264	23,717	22,171	22,042	24,112	25,796	28,012	28,172
RESIDENT	15,148	13,899	13,077	11,458	11,213	11,530	12,910	13,223	14,444	14,167
NONRESIDENT	16,505	15,806	14,187	12,259	10,958	10,512	11,202	12,573	13,568	14,005
DOE HARVEST	24,527	23,181	20,242	15,303	11,546	11,981	13,175	14,947	16,884	16,191
RESIDENT	6,027	5,695	5,014	4,359	4,131	4,241	5,084	5,505	6,121	5,995
NONRESIDENT	18,500	17,486	15,228	10,944	7,415	7,740	8,091	9,442	10,763	10,196
FAWN HARVEST	2,683	2,639	2,331	2,044	1,747	1,625	1,740	1,551	1,780	2,101
RESIDENT	512	572	499	437	442	456	548	480	416	644
NONRESIDENT	2,171	2,067	1,832	1,607	1,305	1,169	1,192	1,071	1,364	1,457
TOTAL RECREATION DAYS	210,198	207,237	191,483	162,689	138,801	144,511	138,378	149,211	149,948	168,708
RESIDENT	85,892	86,404	84,608	73,302	69,284	71,583	70,211	75,968	72,917	86,789
NONRESIDENT	124,306	120,833	106,875	89,387	69,517	72,928	68,167	73,243	77,031	81,919
DAYS/HARVEST	3.6	3.7	3.8	4.0	3.9	4.1	3.5	3.5	3.2	3.6
RESIDENT	4.0	4.3	4.6	4.5	4.4	4.4	3.8	4.0	3.5	4.2
NONRESIDENT	3.3	3.4	3.4	3.6	3.5	3.8	3.3	3.2	3.0	3.2
ACTIVE LICENSE SUCCESS	86.1%	84.0%	82.7%	79.3%	82.3%	83.7%	83.8%	83.0%	85.6%	82.2%
ANTLERED/ANY (TYPE 1, 2)	86.7%	84.4%	84.2%	82.0%	84.6%	85.5%	86.0%	86.7%	86.9%	85.2%
ANTLERLESS (TYPE 6, 7, 8)	85.5%	83.8%	80.9%	75.6%	78.3%	80.7%	80.2%	84.7%	83.6%	77.6%
SPECIAL METHOD (TYPE 0, 9)	71.6%	60.6%	74.6%	69.3%	68.9%	76.2%	79.6%	79.7%	82.5%	71.2%
HARVEST METHOD										
FIREARM TOTAL	94.1%	95.1%	94.5%	95.0%	95.2%	94.6%	94.7%	95.3%	95.1%	95.0%
RESIDENT	-	95.1%	93.5%	94.0%	95.7%	94.6%	95.0%	95.3%	94.7%	94.7%
NONRESIDENT	-	95.1%	95.1%	95.7%	94.9%	94.5%	94.4%	95.2%	95.4%	95.2%
ARCHERY TOTAL	5.9%	4.9%	5.5%	5.0%	4.8%	5.4%	5.3%	4.7%	4.9%	5.0%
RESIDENT	-	4.9%	6.6%	6.0%	4.3%	5.4%	5.0%	4.7%	5.3%	5.3%
NONRESIDENT	-	4.9%	4.9%	4.3%	5.1%	5.5%	5.6%	4.8%	4.6%	4.8%

TABLE I-A
ANTELOPE
HARVEST, HUNTING PRESSURE, HUNTER SUCCESS
 BY HUNT AREA
2019

AREA (cross hunt areas)	TYPE	ACTIVE LICS/HTRS	HARVEST				HUNTER SUCCESS	DAYS/ HARVEST	HUNTER DAYS	LICENSES
			BUCK	DOE	FAWN	TOTAL				SOLD (cross hunt incl)
1 Crook	Limited 1 D/F 6	214	177	5	0	182	85.0%	2.9	534	252
		126	0	79	8	87	69.0%	4.0	348	149
	Pooled Total	301	177	84	8	269	89.4%	3.3	882	
	Pooled Resident	38	10	5	0	15	39.5%	8.9	133	
	Pooled Nonresident	263	167	79	8	254	96.6%	2.9	749	
2 Bearlodge	Limited 1 D/F 6	186	152	0	0	152	81.7%	3.1	470	201
		176	0	100	28	128	72.7%	3.5	448	200
	Pooled Total	315	152	100	28	280	88.9%	3.3	918	
	Pooled Resident	48	22	9	3	34	70.8%	5.3	179	
	Pooled Nonresident	267	130	91	25	246	92.1%	3.0	739	
3 Keyhole	Limited 1 D/F 6	281	159	7	0	166	59.1%	6.3	1050	300
		200	0	94	40	134	67.0%	4.9	654	250
	Pooled Total	418	159	101	40	300	71.8%	5.7	1704	
	Pooled Resident	81	33	22	5	60	74.1%	8.7	524	
	Pooled Nonresident	337	126	79	35	240	71.2%	4.9	1180	
4 Arch Creek	Limited 1 D/F 6	193	165	0	0	165	85.5%	3.1	506	221
		182	0	93	18	111	61.0%	4.9	545	197
	Pooled Total	311	165	93	18	276	88.7%	3.8	1051	
	Pooled Resident	66	37	0	0	37	56.1%	6.1	225	
	Pooled Nonresident	245	128	93	18	239	97.6%	3.5	826	
5 Inyan Kara	Limited 1 D/F 7	121	93	3	3	99	81.8%	4.8	478	127
		76	0	43	5	48	63.2%	4.6	222	100
	Pooled Total	159	93	46	8	147	92.5%	4.8	700	
	Pooled Resident	97	73	22	3	98	101.0%	5.1	498	
	Pooled Nonresident	62	20	24	5	49	79.0%	4.1	202	
6 South Newcastle	Limited 1 D/F 6	333	320	0	0	320	96.1%	3.2	1020	352
		41	0	32	6	38	92.7%	3.0	113	52
	Pooled Total	345	320	32	6	358	103.8%	3.2	1133	
	Pooled Resident	72	66	4	0	70	97.2%	6.6	463	
	Pooled Nonresident	273	254	28	6	288	105.5%	2.3	670	
7 South Upton	Limited 1 D/F 6	678	547	7	0	554	81.7%	4.1	2246	692
		138	0	95	17	112	81.2%	3.5	392	150
	Pooled Total	787	547	102	17	666	84.6%	4.0	2638	
	Pooled Resident	363	223	35	3	261	71.9%	5.2	1365	
	Pooled Nonresident	424	324	67	14	405	95.5%	3.1	1273	
8 Niobrara (also valid from 6) (also valid from 6)	Limited 1 D/F 6	366	324	0	5	329	89.9%	3.2	1051	372
		0	0	0	0	0	0.0%	0.0	0	0
	D/F 7	55	0	29	14	43	78.2%	4.4	191	73
	Pooled Total	391	324	29	19	372	95.1%	3.3	1242	
	Pooled Resident	37	29	0	5	34	91.9%	3.0	103	
Pooled Nonresident	354	295	29	14	338	95.5%	3.4	1139		
9 Lance Creek	Limited 1 D/F 6	521	472	0	0	472	90.6%	3.3	1576	651
		389	0	231	72	303	77.9%	4.2	1279	498
	Pooled Total	857	472	231	72	775	90.4%	3.7	2855	
	Pooled Resident	89	68	14	0	82	92.1%	5.5	452	
	Pooled Nonresident	768	404	217	72	693	90.2%	3.5	2403	
10 Lake De Smet	Limited 1 D/F 6	270	165	0	4	169	62.6%	4.7	797	299
		298	0	192	26	218	73.2%	3.4	742	400
	Pooled Total	525	165	192	30	387	73.7%	4.0	1539	
	Pooled Resident	134	41	16	0	57	42.5%	7.6	434	
	Pooled Nonresident	391	124	176	30	330	84.4%	3.3	1105	

TABLE I-A (Continued)

ANTELOPE 2019 HARVEST, HUNTING PRESSURE, HUNTER SUCCESS BY HUNT AREA

AREA (cross hunt areas)	TYPE	ACTIVE LICS/HTRS	HARVEST				HUNTER SUCCESS	DAYS/ HARVEST	HUNTER DAYS	LICENSES SOLD (cross hunt incl)
			BUCK	DOE	FAWN	TOTAL				
11 Rawhide Butte (also valid from 9) (also valid from 9)	Limited 1 D/F 6	526 376 855 342 513	373 0 373 154 219	52 293 345 83 262	0 19 19 8 11	425 312 737 245 492	80.8% 83.0% 86.2% 71.6% 95.9%	3.6 4.0 3.8 6.1 2.6	1533 1236 2769 1483 1286	548 395
15 Clearmont	Limited 1 D/F 6	492 584 1034 167 867	375 0 375 50 325	8 347 355 57 298	9 56 65 10 55	392 403 795 117 678	79.7% 69.0% 76.9% 70.1% 78.2%	3.6 6.0 4.8 6.4 4.5	1400 2400 3800 749 3051	597 800
16 Ucross	Limited 1 D/F 6	550 335 815 71 744	382 0 382 36 346	16 184 200 21 179	0 33 33 4 29	398 217 615 61 554	72.4% 64.8% 75.5% 85.9% 74.5%	4.0 5.0 4.4 4.5 4.3	1599 1082 2681 273 2408	601 400
17 Gillette	Limited 1 D/F 6	1034 349 1326 282 1044	829 0 829 151 678	58 222 280 14 266	0 11 11 0 11	887 233 1120 165 955	85.8% 66.8% 84.5% 58.5% 91.5%	3.7 5.3 4.0 8.8 3.2	3252 1240 4492 1450 3042	1093 398
18 Rockypoint	Limited 1 D/F 6	195 41 223 113 110	150 0 150 69 81	9 32 41 19 22	0 4 4 0 4	159 36 195 88 107	81.5% 87.8% 87.4% 77.9% 97.3%	3.6 3.4 3.6 4.4 2.9	575 123 698 390 308	202 50
19 Rozet	Limited 1 D/F 7	274 116 358 85 273	212 0 212 29 183	19 78 97 31 66	0 10 10 3 7	231 88 319 63 256	84.3% 75.9% 89.1% 74.1% 93.8%	5.4 3.9 5.0 14.0 2.8	1247 341 1588 880 708	297 150
20 Upper Powder River	Limited 1 D/F 6	447 448 773 87 686	317 0 317 34 283	9 255 264 13 251	7 54 61 0 61	333 309 642 47 595	74.5% 69.0% 83.1% 54.0% 86.7%	4.4 5.0 4.7 6.7 4.5	1461 1542 3003 317 2686	499 500
21 Middle Fork	Limited 1 D/F 6	475 372 771 123 648	357 0 357 37 320	13 182 195 0 195	0 23 23 0 23	370 205 575 37 538	77.9% 55.1% 74.6% 30.1% 83.0%	3.2 5.4 4.0 5.3 3.9	1182 1111 2293 196 2097	494 400
22 Crazy Woman	Limited 1 D/F 6	892 525 1347 115 1232	694 0 694 49 645	31 387 418 34 384	0 29 29 0 29	725 416 1141 83 1058	81.3% 79.2% 84.7% 72.2% 85.9%	3.8 4.4 4.0 2.9 4.1	2745 1833 4578 240 4338	1001 599
23 Pumpkin Buttes	Limited 1 Limited 2 D/F 6 D/F 7	483 1243 331 1071 2883 535 2348	466 1095 0 0 1561 350 1211	9 61 269 867 1206 152 1054	0 0 39 153 192 0 192	475 1156 308 1020 2959 502 2457	98.3% 93.0% 93.1% 95.2% 102.6% 93.8% 104.6%	3.1 2.4 3.3 2.6 2.7 3.3 2.5	1459 2747 1031 2609 7846 1650 6196	551 1434 399 1168

TABLE I-A (Continued)

ANTELOPE 2019 HARVEST, HUNTING PRESSURE, HUNTER SUCCESS BY HUNT AREA

AREA (cross hunt areas)	TYPE	ACTIVE LICS/HTRS	HARVEST				HUNTER SUCCESS	DAYS/ HARVEST	HUNTER DAYS	LICENSES SOLD (cross hunt incl)
			BUCK	DOE	FAWN	TOTAL				
24 Thunder Basin	Limited 1	275	213	6	6	225	81.8%	4.4	981	301
	Limited 2	433	351	34	0	385	88.9%	3.5	1361	458
	D/F 6	82	0	56	2	58	70.7%	4.0	233	100
	D/F 7	221	0	167	10	177	80.1%	2.5	441	301
	Pooled Total	875	564	263	18	845	96.6%	3.6	3016	
	Pooled Resident	234	145	61	6	212	90.6%	6.0	1268	
	Pooled Nonresident	641	419	202	12	633	98.8%	2.8	1748	
25 Ormsby	Limited 1	847	712	68	20	800	94.5%	3.1	2484	894
	D/F 6	397	0	270	28	298	75.1%	3.8	1139	454
	Pooled Total	1195	712	338	48	1098	91.9%	3.3	3623	
	Pooled Resident	324	205	86	20	311	96.0%	3.8	1192	
	Pooled Nonresident	871	507	252	28	787	90.4%	3.1	2431	
26 Bear Creek	Limited 1	1178	1106	55	0	1161	98.6%	1.9	2224	1298
	D/F 6	437	0	326	56	382	87.4%	2.8	1068	498
	Pooled Total	1585	1106	381	56	1543	97.4%	2.1	3292	
	Pooled Resident	230	184	46	0	230	100.0%	1.9	440	
	Pooled Nonresident	1355	922	335	56	1313	96.9%	2.2	2852	
27 Bill	Limited 1	340	299	0	0	299	87.9%	2.8	846	355
	D/F 7	40	0	34	2	36	90.0%	2.7	98	78
	Pooled Total	361	299	34	2	335	92.8%	2.8	944	
	Pooled Resident	267	228	6	2	236	88.4%	2.8	650	
	Pooled Nonresident	94	71	28	0	99	105.3%	3.0	294	
29 Shawnee	Limited 1	144	123	4	0	127	88.2%	3.5	450	151
	Limited 2	524	434	7	0	441	84.2%	3.8	1681	597
	D/F 7	236	0	135	28	163	69.1%	3.3	545	349
	D/F 8	71	0	36	7	43	60.6%	3.0	131	100
	Pooled Total	911	557	182	35	774	85.0%	3.6	2807	
	Pooled Resident	215	180	8	0	188	87.4%	3.5	653	
	Pooled Nonresident	696	377	174	35	586	84.2%	3.7	2154	
30 LaPrele	Limited 1	487	398	20	0	418	85.8%	3.0	1257	498
	D/F 6	87	0	56	12	68	78.2%	4.1	280	99
	Pooled Total	530	398	76	12	486	91.7%	3.2	1537	
	Pooled Resident	300	206	44	12	262	87.3%	3.9	1029	
	Pooled Nonresident	230	192	32	0	224	97.4%	2.3	508	
31 Hat Six	Limited 1	205	173	0	0	173	84.4%	3.4	582	247
	D/F 6	177	0	136	16	152	85.9%	2.2	341	195
	Pooled Total	340	173	136	16	325	95.6%	2.8	923	
	Pooled Resident	192	131	37	0	168	87.5%	3.4	563	
	Pooled Nonresident	148	42	99	16	157	106.1%	2.3	360	
32 Bates Creek	Limited 1	544	456	0	0	456	83.8%	3.6	1619	603
	D/F 6	363	0	252	32	284	78.2%	3.5	1006	400
	D/F 7	129	0	88	18	106	82.2%	3.1	333	149
	Pooled Total	898	456	340	50	846	94.2%	3.5	2958	
	Pooled Resident	510	341	105	9	455	89.2%	4.1	1864	
	Pooled Nonresident	388	115	235	41	391	100.8%	2.8	1094	
34 Goshen Hole	Limited 1	896	561	86	0	647	72.2%	5.2	3369	993
	D/F 6	497	0	299	21	320	64.4%	8.1	2589	699
	Pooled Total	1384	561	385	21	967	69.9%	6.2	5958	
	Pooled Resident	970	387	251	12	650	67.0%	6.8	4436	
	Pooled Nonresident	414	174	134	9	317	76.6%	4.8	1522	
37 Harriman	Limited 1	139	122	0	4	126	90.6%	3.4	427	152
	D/F 6	18	0	14	2	16	88.9%	2.6	42	25
	Pooled Total	152	122	14	6	142	93.4%	3.3	469	
	Pooled Resident	118	88	14	6	108	91.5%	3.7	396	
	Pooled Nonresident	34	34	0	0	34	100.0%	2.1	73	

TABLE I-A (Continued)

ANTELOPE 2019 HARVEST, HUNTING PRESSURE, HUNTER SUCCESS BY HUNT AREA

AREA (cross hunt areas)	TYPE	ACTIVE LICS/HTRS	HARVEST				HUNTER SUCCESS	DAYS/ HARVEST	HUNTER DAYS	LICENSES SOLD (cross hunt incl)
			BUCK	DOE	FAWN	TOTAL				
38 Iron Mountain	Limited 1 D/F 6	990	576	132	0	708	71.5%	4.8	3393	1244
		454	0	309	46	355	78.2%	5.0	1789	600
	Pooled Total	1418	576	441	46	1063	75.0%	4.9	5182	
	Pooled Resident	1041	375	307	27	709	68.1%	5.8	4101	
	Pooled Nonresident	377	201	134	19	354	93.9%	3.1	1081	
42 Laramie Plains	Limited 1 D/F 6	536	412	0	10	422	78.7%	2.3	971	601
		224	0	162	18	180	80.4%	3.0	547	250
	Pooled Total	710	412	162	28	602	84.8%	2.5	1518	
	Pooled Resident	380	220	37	14	271	71.3%	2.8	748	
	Pooled Nonresident	330	192	125	14	331	100.3%	2.3	770	
43 Cooper Lake	Limited 1 D/F 6	568	487	8	0	495	87.1%	3.3	1645	602
		618	0	292	75	367	59.4%	4.8	1774	699
	Pooled Total	1090	487	300	75	862	79.1%	4.0	3419	
	Pooled Resident	198	142	31	0	173	87.4%	4.0	695	
	Pooled Nonresident	892	345	269	75	689	77.2%	4.0	2724	
44 South Laramie	Limited 1 D/F 6	273	224	14	0	238	87.2%	3.0	714	301
		127	0	93	11	104	81.9%	3.3	345	150
	Pooled Total	348	224	107	11	342	98.3%	3.1	1059	
	Pooled Resident	218	154	63	7	224	102.8%	2.9	657	
	Pooled Nonresident	130	70	44	4	118	90.8%	3.4	402	
45 West Laramie	Limited 1 D/F 6	367	262	35	14	311	84.7%	3.0	929	402
		263	0	206	16	222	84.4%	3.7	812	350
	Pooled Total	584	262	241	30	533	91.3%	3.3	1741	
	Pooled Resident	328	182	72	23	277	84.5%	3.9	1067	
	Pooled Nonresident	256	80	169	7	256	100.0%	2.6	674	
46 Kyle	Limited 1	161	127	0	0	127	78.9%	2.3	291	202
	Limited 2	217	203	0	0	203	93.5%	2.4	494	254
	D/F 6	116	0	83	8	91	78.4%	4.5	406	150
	Pooled Total	437	330	83	8	421	96.3%	2.8	1191	
	Pooled Resident	207	151	28	4	183	88.4%	3.6	656	
	Pooled Nonresident	230	179	55	4	238	103.5%	2.2	535	
47 Shirley Basin	Limited 1	472	427	5	0	432	91.5%	2.8	1226	502
	Limited 2	271	201	23	0	224	82.7%	2.3	526	297
	D/F 6	285	0	210	26	236	82.8%	2.6	603	349
	Pooled Total	973	628	238	26	892	91.7%	2.6	2355	
	Pooled Resident	759	478	181	22	681	89.7%	2.6	1771	
	Pooled Nonresident	214	150	57	4	211	98.6%	2.8	584	
48 Leo-Hanna	Limited 1	135	126	0	0	126	93.3%	2.3	292	158
	Limited 2	126	97	3	0	100	79.4%	3.1	310	152
	D/F 6	38	0	26	6	32	84.2%	2.3	75	51
	Pooled Total	277	223	29	6	258	93.1%	2.6	677	
	Pooled Resident	207	160	23	6	189	91.3%	2.8	527	
	Pooled Nonresident	70	63	6	0	69	98.6%	2.2	150	
50 Elk Mountain	Limited 0	53	40	0	0	40	75.5%	4.3	171	55
	Limited 1	278	230	0	8	238	85.6%	2.9	694	305
	D/F 6	161	0	114	28	142	88.2%	3.0	425	200
	Pooled Total	459	270	114	36	420	91.5%	3.1	1290	
	Pooled Resident	323	198	70	19	287	88.9%	3.4	971	
	Pooled Nonresident	136	72	44	17	133	97.8%	2.4	319	
51 Big Creek	Limited 1	74	60	2	0	62	83.8%	5.2	321	78
	D/F 6	139	0	104	16	120	86.3%	3.6	426	150
	Pooled Total	186	60	106	16	182	97.8%	4.1	747	
	Pooled Resident	83	42	29	2	73	88.0%	6.6	481	
	Pooled Nonresident	103	18	77	14	109	105.8%	2.4	266	

TABLE I-A (Continued)

ANTELOPE 2019 HARVEST, HUNTING PRESSURE, HUNTER SUCCESS BY HUNT AREA

AREA (cross hunt areas)	TYPE	ACTIVE LICS/HTRS	HARVEST				HUNTER SUCCESS	DAYS/ HARVEST	HUNTER DAYS	LICENSES SOLD (cross hunt incl)
			BUCK	DOE	FAWN	TOTAL				
52 Spring Creek	Limited 1	237	206	11	6	223	94.1%	3.2	723	253
	Limited 2	182	161	0	0	161	88.5%	3.5	558	198
	D/F 6	174	0	119	4	123	70.7%	5.6	691	200
	D/F 7	165	0	142	16	158	95.8%	2.6	412	201
	Pooled Total	679	367	272	26	665	97.9%	3.6	2384	
	Pooled Resident	439	282	124	10	416	94.8%	4.1	1704	
	Pooled Nonresident	240	85	148	16	249	103.8%	2.7	680	
53 Baggs	Limited 1	232	207	5	0	212	91.4%	3.2	673	252
	D/F 6	121	0	86	0	86	71.1%	5.2	447	156
	D/F 7	109	0	92	8	100	91.7%	2.6	255	125
	Pooled Total	403	207	183	8	398	98.8%	3.5	1375	
	Pooled Resident	262	154	74	2	230	87.8%	4.0	912	
	Pooled Nonresident	141	53	109	6	168	119.1%	2.8	463	
55 Red Rim	Limited 1	236	201	0	0	201	85.2%	3.2	651	250
	D/F 6	134	0	103	5	108	80.6%	2.3	250	150
	Pooled Total	339	201	103	5	309	91.2%	2.9	901	
	Pooled Resident	255	159	71	0	230	90.2%	3.1	710	
	Pooled Nonresident	84	42	32	5	79	94.0%	2.4	191	
56 Iron Springs	Limited 1	46	34	0	0	34	73.9%	2.9	97	51
	Pooled Total	46	34	0	0	34	73.9%	2.9	97	
	Pooled Resident	36	25	0	0	25	69.4%	2.6	65	
	Pooled Nonresident	10	9	0	0	9	90.0%	3.6	32	
57 South Wamsutter	Limited 1	329	284	0	0	284	86.3%	4.0	1141	394
	Limited 2	22	19	0	0	19	86.4%	4.6	88	26
	D/F 6	106	0	88	6	94	88.7%	3.9	363	125
	D/F 7	31	0	16	8	24	77.4%	2.4	57	50
	Pooled Total	452	303	104	14	421	93.1%	3.9	1649	
	Pooled Resident	344	233	73	0	306	89.0%	4.4	1346	
	Pooled Nonresident	108	70	31	14	115	106.5%	2.6	303	
58 Black Butte-Kenny Rim	Limited 1	121	106	4	0	110	90.9%	3.9	424	150
	Pooled Total	121	106	4	0	110	90.9%	3.9	424	
	Pooled Resident	93	81	4	0	85	91.4%	3.7	317	
	Pooled Nonresident	28	25	0	0	25	89.3%	4.3	107	
59 Aspen Mountain	Limited 1	286	263	0	0	263	92.0%	2.6	692	304
	D/F 6	73	0	55	4	59	80.8%	3.3	196	100
	Pooled Total	350	263	55	4	322	92.0%	2.8	888	
	Pooled Resident	268	200	36	4	240	89.6%	2.9	685	
	Pooled Nonresident	82	63	19	0	82	100.0%	2.5	203	
60 Table Rock	Limited 1	71	55	0	0	55	77.5%	6.2	339	76
	Pooled Total	71	55	0	0	55	77.5%	6.2	339	
	Pooled Resident	55	44	0	0	44	80.0%	6.2	274	
	Pooled Nonresident	16	11	0	0	11	68.8%	5.9	65	
61 Chain Lakes	Limited 1	44	36	0	0	36	81.8%	5.6	202	52
	Pooled Total	44	36	0	0	36	81.8%	5.6	202	
	Pooled Resident	33	25	0	0	25	75.8%	7.0	176	
	Pooled Nonresident	11	11	0	0	11	100.0%	2.4	26	
62 South Ferris	Limited 1	72	58	0	0	58	80.6%	3.6	209	80
	Limited 2	89	67	0	0	67	75.3%	3.0	203	104
	D/F 6	19	0	6	1	7	36.8%	4.9	34	28
	Pooled Total	170	125	6	1	132	77.6%	3.4	446	
	Pooled Resident	124	85	0	0	85	68.5%	3.6	307	
	Pooled Nonresident	46	40	6	1	47	102.2%	3.0	139	

TABLE I-A (Continued)

ANTELOPE 2019 HARVEST, HUNTING PRESSURE, HUNTER SUCCESS BY HUNT AREA

AREA (cross hunt areas)	TYPE	ACTIVE LICS/HTRS	HARVEST				HUNTER SUCCESS	DAYS/ HARVEST	HUNTER DAYS	LICENSES SOLD (cross hunt incl)
			BUCK	DOE	FAWN	TOTAL				
63 North Ferris	Limited 1	180	144	0	0	144	80.0%	3.3	478	203
	Limited 2	291	237	0	0	237	81.4%	2.8	666	352
	D/F 6	108	0	73	13	86	79.6%	2.5	214	150
	D/F 7	213	0	187	3	190	89.2%	2.3	434	249
	Pooled Total	741	381	260	16	657	88.7%	2.7	1792	
	Pooled Resident	424	264	60	8	332	78.3%	3.2	1052	
	Pooled Nonresident	317	117	200	8	325	102.5%	2.3	740	
64 Bison Basin	Limited 1	142	111	0	0	111	78.2%	3.3	367	150
	Pooled Total	142	111	0	0	111	78.2%	3.3	367	
	Pooled Resident	111	82	0	0	82	73.9%	3.5	291	
	Pooled Nonresident	31	29	0	0	29	93.5%	2.6	76	
65 South Pass	Limited 1	182	144	0	0	144	79.1%	4.4	632	198
	D/F 6	178	0	129	20	149	83.7%	2.9	438	201
	D/F 7	82	0	63	3	66	80.5%	2.7	179	100
	Pooled Total	390	144	192	23	359	92.1%	3.5	1249	
	Pooled Resident	256	104	114	12	230	89.8%	3.5	812	
	Pooled Nonresident	134	40	78	11	129	96.3%	3.4	437	
66 Lander (also valid from 65)	Limited 1	138	125	0	0	125	90.6%	3.0	372	149
	D/F 6	169	0	136	0	136	80.5%	4.2	566	200
	D/F 7	2	0	2	0	2	100.0%	1.0	2	0
	Pooled Total	253	125	138	0	263	104.0%	3.6	940	
	Pooled Resident	192	96	101	0	197	102.6%	3.5	694	
	Pooled Nonresident	61	29	37	0	66	108.2%	3.7	246	
67 Sand Draw	Limited 1	267	236	0	0	236	88.4%	4.3	1007	297
	D/F 6	91	0	76	5	81	89.0%	2.7	217	101
	Pooled Total	332	236	76	5	317	95.5%	3.9	1224	
	Pooled Resident	261	180	61	5	246	94.3%	4.1	1012	
	Pooled Nonresident	71	56	15	0	71	100.0%	3.0	212	
68 Split Rock	Limited 1	376	308	0	0	308	81.9%	3.3	1011	399
	D/F 6	118	0	85	9	94	79.7%	2.9	273	161
	Pooled Total	451	308	85	9	402	89.1%	3.2	1284	
	Pooled Resident	360	234	62	6	302	83.9%	2.9	863	
	Pooled Nonresident	91	74	23	3	100	109.9%	4.2	421	
69 South Rattlesnake	Limited 1	178	161	0	0	161	90.4%	3.0	480	204
	D/F 6	145	0	120	5	125	86.2%	2.4	300	202
	Pooled Total	301	161	120	5	286	95.0%	2.7	780	
	Pooled Resident	166	121	22	0	143	86.1%	3.1	447	
	Pooled Nonresident	135	40	98	5	143	105.9%	2.3	333	
70 Kendrick	Limited 1	76	72	3	0	75	98.7%	3.5	263	102
	D/F 6	141	0	113	16	129	91.5%	2.6	329	151
	Pooled Total	177	72	116	16	204	115.3%	2.9	592	
	Pooled Resident	71	49	29	4	82	115.5%	3.2	264	
	Pooled Nonresident	106	23	87	12	122	115.1%	2.7	328	
71 East Poison Spider	Limited 1	82	72	0	0	72	87.8%	3.5	255	99
	D/F 6	42	0	31	5	36	85.7%	2.9	103	50
	Pooled Total	107	72	31	5	108	100.9%	3.3	358	
	Pooled Resident	75	54	8	5	67	89.3%	3.6	238	
	Pooled Nonresident	32	18	23	0	41	128.1%	2.9	120	
72 West Poison Spider	Limited 1	449	397	0	0	397	88.4%	2.6	1025	495
	D/F 6	425	0	382	19	401	94.4%	2.4	975	499
	Pooled Total	850	397	382	19	798	93.9%	2.5	2000	
	Pooled Resident	414	300	68	0	368	88.9%	2.7	1011	
	Pooled Nonresident	436	97	314	19	430	98.6%	2.3	989	
73 North Natrona	Limited 1	1007	865	26	0	891	88.5%	5.5	4897	1175
	D/F 6	1077	0	754	193	947	87.9%	2.6	2493	1198
	D/F 7	41	0	30	4	34	82.9%	2.4	83	50
	Pooled Total	2045	865	810	197	1872	91.5%	4.0	7473	
	Pooled Resident	1300	650	390	121	1161	89.3%	4.9	5631	
	Pooled Nonresident	745	215	420	76	711	95.4%	2.6	1842	

TABLE I-A (Continued)

ANTELOPE 2019 HARVEST, HUNTING PRESSURE, HUNTER SUCCESS BY HUNT AREA

AREA (cross hunt areas)	TYPE	ACTIVE LICS/HTRS	HARVEST				HUNTER SUCCESS	DAYS/ HARVEST	HUNTER DAYS	LICENSES SOLD (cross hunt incl)
			BUCK	DOE	FAWN	TOTAL				
74 Deer Creek										
	Limited 1	265	241	0	0	241	90.9%	2.1	509	276
	D/F 6	80	0	70	2	72	90.0%	2.2	158	101
	Pooled Total	317	241	70	2	313	98.7%	2.1	667	
	Pooled Resident	247	188	54	0	242	98.0%	2.1	497	
	Pooled Nonresident	70	53	16	2	71	101.4%	2.4	170	
75 Badwater										
	Limited 1	571	526	0	0	526	92.1%	3.5	1846	593
	D/F 6	464	0	365	23	388	83.6%	2.7	1041	497
	Pooled Total	966	526	365	23	914	94.6%	3.2	2887	
	Pooled Resident	769	404	295	18	717	93.2%	3.3	2334	
	Pooled Nonresident	197	122	70	5	197	100.0%	2.8	553	
76 Copper Mountain										
	Limited 1	206	169	4	0	173	84.0%	4.7	814	219
	Limited 2	48	33	1	0	34	70.8%	5.1	172	50
	D/F 6	201	0	118	6	124	61.7%	5.0	623	250
	Pooled Total	414	202	123	6	331	80.0%	4.9	1609	
	Pooled Resident	218	156	31	0	187	85.8%	4.5	845	
	Pooled Nonresident	196	46	92	6	144	73.5%	5.3	764	
77 Fifteen Mile Creek										
	Limited 1	107	90	0	0	90	84.1%	4.7	425	123
	Limited 2	48	45	0	0	45	93.8%	2.9	130	53
	D/F 6	128	0	86	5	91	71.1%	4.2	379	147
	D/F 7	94	0	71	9	80	85.1%	3.0	237	101
	Pooled Total	318	135	157	14	306	96.2%	3.8	1171	
	Pooled Resident	213	103	69	7	179	84.0%	4.5	804	
	Pooled Nonresident	105	32	88	7	127	121.0%	2.9	367	
78 McCullough Peaks										
	Limited 1	109	107	0	0	107	98.2%	3.5	371	110
	D/F 6	83	0	56	0	56	67.5%	4.9	277	103
	Pooled Total	170	107	56	0	163	95.9%	4.0	648	
	Pooled Resident	129	80	41	0	121	93.8%	4.3	524	
	Pooled Nonresident	41	27	15	0	42	102.4%	3.0	124	
79 Big Horn										
	Limited 1	20	15	2	0	17	85.0%	2.3	39	25
	D/F 6	59	0	51	3	54	91.5%	2.1	112	75
	Limited 9	47	30	0	0	30	63.8%	8.7	262	50
	Pooled Total	121	45	53	3	101	83.5%	4.1	413	
	Pooled Resident	90	34	30	3	67	74.4%	4.6	309	
	Pooled Nonresident	31	11	23	0	34	109.7%	3.1	104	
80 Badger Basin										
	Limited 1	43	35	0	0	35	81.4%	3.7	130	49
	D/F 6	27	0	17	2	19	70.4%	4.6	88	27
	Pooled Total	66	35	17	2	54	81.8%	4.0	218	
	Pooled Resident	52	25	15	2	42	80.8%	4.2	178	
	Pooled Nonresident	14	10	2	0	12	85.7%	3.3	40	
81 South Fork										
	Limited 1	195	182	0	0	182	93.3%	3.0	547	205
	D/F 6	179	0	152	4	156	87.2%	3.4	532	203
	Pooled Total	351	182	152	4	338	96.3%	3.2	1079	
	Pooled Resident	279	143	119	4	266	95.3%	3.1	833	
	Pooled Nonresident	72	39	33	0	72	100.0%	3.4	246	
82 North Greybull River										
	Limited 1	186	164	0	0	164	88.2%	2.2	367	204
	D/F 6	38	0	27	0	27	71.1%	4.4	120	49
	D/F 7	97	0	77	8	85	87.6%	1.9	163	121
	D/F 8	77	0	48	10	58	75.3%	4.2	242	99
	Pooled Total	330	164	152	18	334	101.2%	2.7	892	
	Pooled Resident	233	125	99	14	238	102.1%	2.6	613	
	Pooled Nonresident	97	39	53	4	96	99.0%	2.9	279	
83 Owl Creek										
	Limited 1	348	295	9	0	304	87.4%	3.3	997	393
	D/F 6	239	0	147	15	162	67.8%	5.5	898	307
	D/F 7	218	0	150	18	168	77.1%	4.5	750	300
	Pooled Total	715	295	306	33	634	88.7%	4.2	2645	
	Pooled Resident	364	215	85	7	307	84.3%	4.0	1231	
	Pooled Nonresident	351	80	221	26	327	93.2%	4.3	1414	

TABLE I-A (Continued)

ANTELOPE 2019 HARVEST, HUNTING PRESSURE, HUNTER SUCCESS BY HUNT AREA

AREA (cross hunt areas)	TYPE	ACTIVE LICS/HTRS	HARVEST				HUNTER SUCCESS	DAYS/ HARVEST	HUNTER DAYS	LICENSES SOLD (cross hunt incl)
			BUCK	DOE	FAWN	TOTAL				
84 Wind River	Limited 1	92	65	4	0	69	75.0%	6.0	416	100
	D/F 6	70	0	40	2	42	60.0%	8.5	357	78
	Pooled Total	136	65	44	2	111	81.6%	7.0	773	
	Pooled Resident	109	49	36	2	87	79.8%	7.6	664	
	Pooled Nonresident	27	16	8	0	24	88.9%	4.5	109	
85 Gros Ventre	Limited 1	18	15	0	0	15	83.3%	4.5	67	20
	Pooled Total	18	15	0	0	15	83.3%	4.5	67	
	Pooled Resident	15	12	0	0	12	80.0%	5.0	60	
	Pooled Nonresident	3	3	0	0	3	100.0%	2.3	7	
86 Hoback	Limited 1	45	30	2	0	32	71.1%	5.8	185	51
	D/F 6	16	0	11	1	12	75.0%	6.0	72	25
	Pooled Total	55	30	13	1	44	80.0%	5.8	257	
	Pooled Resident	43	20	13	0	33	76.7%	6.9	227	
	Pooled Nonresident	12	10	0	1	11	91.7%	2.7	30	
87 Pinedale	Limited 1	177	158	0	0	158	89.3%	4.4	691	177
	Limited 2	131	124	2	0	126	96.2%	2.6	329	131
	D/F 6	91	0	72	3	75	82.4%	2.6	193	102
	D/F 7	84	0	73	5	78	92.9%	2.1	164	101
	Pooled Total	438	282	147	8	437	99.8%	3.2	1377	
	Pooled Resident	345	217	114	7	338	98.0%	3.4	1151	
	Pooled Nonresident	93	65	33	1	99	106.5%	2.3	226	
88 Beaver	Limited 1	204	163	6	3	172	84.3%	3.6	617	274
	D/F 6	257	0	193	3	196	76.3%	4.2	831	302
	Pooled Total	383	163	199	6	368	96.1%	3.9	1448	
	Pooled Resident	293	118	170	0	288	98.3%	4.2	1204	
	Pooled Nonresident	90	45	29	6	80	88.9%	3.1	244	
89 Piney	Limited 1	154	146	0	0	146	94.8%	2.8	413	176
	Limited 2	117	107	0	0	107	91.5%	3.4	363	125
	D/F 6	253	0	209	11	220	87.0%	5.3	1157	328
	D/F 7	69	0	61	2	63	91.3%	3.4	215	76
	Pooled Total	511	253	270	13	536	104.9%	4.0	2148	
	Pooled Resident	409	197	213	11	421	102.9%	4.4	1840	
	Pooled Nonresident	102	56	57	2	115	112.7%	2.7	308	
90 Square Top	Limited 1	167	124	0	0	124	74.3%	3.9	479	179
	D/F 6	62	0	37	7	44	71.0%	3.3	147	75
	D/F 8	37	0	23	0	23	62.2%	3.7	84	50
	Pooled Total	226	124	60	7	191	84.5%	3.7	710	
	Pooled Resident	178	94	46	3	143	80.3%	4.0	576	
91 Dry Sandy	Limited 1	242	205	0	0	205	84.7%	3.0	612	272
	D/F 6	85	0	76	0	76	89.4%	2.3	174	103
	D/F 7	51	0	37	8	45	88.2%	3.0	134	51
	Pooled Total	334	205	113	8	326	97.6%	2.8	920	
	Pooled Resident	270	160	88	6	254	94.1%	2.7	680	
92 Steamboat	Limited 1	64	45	25	2	72	112.5%	3.3	240	
	Limited 1	186	173	0	0	173	93.0%	3.6	624	200
	D/F 7	78	0	70	6	76	97.4%	1.8	137	100
	Pooled Total	231	173	70	6	249	107.8%	3.1	761	
	Pooled Resident	179	137	54	6	197	110.1%	3.2	622	
93 West Green River	Limited 1	52	36	16	0	52	100.0%	2.7	139	
	Limited 1	371	331	0	0	331	89.2%	2.8	928	401
	D/F 6	20	0	16	0	16	80.0%	1.3	21	26
	D/F 7	84	0	52	11	63	75.0%	4.1	260	100
	Pooled Total	452	331	68	11	410	90.7%	2.9	1209	
Pooled Resident		330	250	34	3	287	87.0%	2.9	824	
	Pooled Nonresident	122	81	34	8	123	100.8%	3.1	385	

TABLE I-A (Continued)

ANTELOPE 2019 HARVEST, HUNTING PRESSURE, HUNTER SUCCESS BY HUNT AREA

AREA (cross hunt areas)	TYPE	ACTIVE LICS/HTRS	HARVEST				HUNTER SUCCESS	DAYS/ HARVEST	HUNTER DAYS	LICENSES SOLD (cross hunt incl)
			BUCK	DOE	FAWN	TOTAL				
94 Carter Lease	Limited 1	477	366	10	10	386	80.9%	4.7	1826	503
	D/F 6	128	0	92	19	111	86.7%	4.5	499	148
	D/F 7	260	0	162	36	198	76.2%	2.9	576	301
	Pooled Total	801	366	264	65	695	86.8%	4.2	2901	
	Pooled Resident	529	271	136	32	439	83.0%	5.1	2255	
	Pooled Nonresident	272	95	128	33	256	94.1%	2.5	646	
95 Cedar Mountain	Limited 1	319	293	0	0	293	91.9%	4.7	1365	327
	D/F 7	109	0	58	6	64	58.7%	4.4	281	150
	Pooled Total	389	293	58	6	357	91.8%	4.6	1646	
	Pooled Resident	309	228	41	4	273	88.3%	4.9	1343	
	Pooled Nonresident	80	65	17	2	84	105.0%	3.6	303	
96 West Farson	Limited 1	49	42	0	0	42	85.7%	3.5	149	52
	D/F 7	91	0	70	2	72	79.1%	3.9	278	100
	Pooled Total	123	42	70	2	114	92.7%	3.7	427	
	Pooled Resident	85	30	35	0	65	76.5%	4.9	316	
	Pooled Nonresident	38	12	35	2	49	128.9%	2.3	111	
97 Boysen	Limited 1	283	243	0	0	243	85.9%	3.4	827	314
	(117)	43	43	0	0	43	100.0%	2.5	106	52
	(117)	183	0	111	16	127	69.4%	5.0	637	224
	(117)	92	0	77	2	79	85.9%	3.7	289	150
	Pooled Total	508	286	188	18	492	96.9%	3.8	1859	
	Pooled Resident	390	219	120	9	348	89.2%	4.1	1435	
	Pooled Nonresident	118	67	68	9	144	122.0%	2.9	424	
98 Sage	Limited 1	133	94	3	0	97	72.9%	6.5	631	149
	D/F 6	169	0	86	25	111	65.7%	5.0	556	201
	D/F 7	45	0	29	5	34	75.6%	2.2	74	51
	Pooled Total	296	94	118	30	242	81.8%	5.2	1261	
	Pooled Resident	209	66	67	22	155	74.2%	6.3	970	
	Pooled Nonresident	87	28	51	8	87	100.0%	3.3	291	
99 Uinta	Limited 0	44	29	2	0	31	70.5%	5.3	165	50
	Limited 1	226	139	6	0	145	64.2%	6.4	928	228
	Limited 2	140	98	2	0	100	71.4%	4.7	474	153
	D/F 6	19	0	15	2	17	89.5%	2.9	50	26
	D/F 7	221	0	124	17	141	63.8%	4.8	675	251
	D/F 8	70	0	27	7	34	48.6%	4.4	151	102
	Pooled Total	625	266	176	26	468	74.9%	5.2	2443	
	Pooled Resident	355	167	73	8	248	69.9%	6.6	1637	
	Pooled Nonresident	270	99	103	18	220	81.5%	3.7	806	
100 Bear River Divide	Limited 1	346	314	6	0	320	92.5%	4.5	1443	352
	D/F 6	290	0	222	0	222	76.6%	4.4	985	327
	Pooled Total	580	314	228	0	542	93.4%	4.5	2428	
	Pooled Resident	464	243	180	0	423	91.2%	4.9	2068	
	Pooled Nonresident	116	71	48	0	119	102.6%	3.0	360	
101 Yellow Point	Limited 1	92	86	0	0	86	93.5%	2.7	236	101
	(also valid from 96)	0	0	0	0	0	0.0%	0.0	0	0
	Pooled Total	92	86	0	0	86	93.5%	2.7	236	
	Pooled Resident	71	66	0	0	66	93.0%	2.9	191	
	Pooled Nonresident	21	20	0	0	20	95.2%	2.3	45	
102 Buffalo	Limited 1	311	263	14	0	277	89.1%	3.4	940	401
	D/F 6	297	0	129	46	175	58.9%	6.0	1053	400
	Pooled Total	580	263	143	46	452	77.9%	4.4	1993	
	Pooled Resident	88	41	18	0	59	67.0%	7.6	450	
	Pooled Nonresident	492	222	125	46	393	79.9%	3.9	1543	
103 Dwyer	Limited 1	521	441	0	0	441	84.6%	3.3	1466	569
	D/F 6	344	0	202	30	232	67.4%	5.0	1162	448
	Pooled Total	828	441	202	30	673	81.3%	3.9	2628	
	Pooled Resident	319	206	46	19	271	85.0%	4.3	1166	
	Pooled Nonresident	509	235	156	11	402	79.0%	3.6	1462	

TABLE I-A (Continued)

ANTELOPE 2019 HARVEST, HUNTING PRESSURE, HUNTER SUCCESS BY HUNT AREA

AREA (cross hunt areas)	TYPE	ACTIVE LICS/HTRS	HARVEST				HUNTER SUCCESS	DAYS/ HARVEST	HUNTER DAYS	LICENSES SOLD (cross hunt incl)
			BUCK	DOE	FAWN	TOTAL				
106 Long Creek										
	Limited 1	179	149	7	0	156	87.2%	3.1	477	194
	D/F 6	131	0	112	6	118	90.1%	3.0	359	151
	Pooled Total	274	149	119	6	274	100.0%	3.1	836	
	Pooled Resident	226	112	99	3	214	94.7%	3.0	634	
	Pooled Nonresident	48	37	20	3	60	125.0%	3.4	202	
107 Upper Sweetwater										
	Limited 0	47	25	8	2	35	74.5%	4.1	145	51
	Limited 1	95	84	0	0	84	88.4%	2.7	228	101
	D/F 6	22	0	17	4	21	95.5%	2.3	49	26
	Pooled Total	160	109	25	6	140	87.5%	3.0	422	
	Pooled Resident	123	78	21	4	103	83.7%	3.2	328	
	Pooled Nonresident	37	31	4	2	37	100.0%	2.5	94	
108 Bridger Pass										
	Limited 1	91	74	3	0	77	84.6%	2.8	217	97
	D/F 6	80	0	64	12	76	95.0%	2.1	158	101
	D/F 7	91	0	67	7	74	81.3%	3.3	243	104
	Pooled Total	214	74	134	19	227	106.1%	2.7	618	
	Pooled Resident	92	58	29	2	89	96.7%	3.1	273	
	Pooled Nonresident	122	16	105	17	138	113.1%	2.5	345	
109 Beckton										
	Limited 1	291	209	11	0	220	75.6%	4.0	878	350
	D/F 6	302	0	136	20	156	51.7%	6.7	1049	400
	Pooled Total	517	209	147	20	376	72.7%	5.1	1927	
	Pooled Resident	135	54	22	0	76	56.3%	4.9	374	
	Pooled Nonresident	382	155	125	20	300	78.5%	5.2	1553	
110 South Greybull River										
	Limited 1	88	80	0	0	80	90.9%	2.6	207	101
	D/F 6	45	0	33	6	39	86.7%	1.6	61	49
	Pooled Total	115	80	33	6	119	103.5%	2.3	268	
	Pooled Resident	90	61	26	6	93	103.3%	2.3	218	
	Pooled Nonresident	25	19	7	0	26	104.0%	1.9	50	
111 Chalk Bluffs										
	Limited 1	146	117	0	0	117	80.1%	3.8	441	151
	D/F 6	63	0	47	7	54	85.7%	2.8	149	98
	Pooled Total	172	117	47	7	171	99.4%	3.5	590	
	Pooled Resident	121	89	18	5	112	92.6%	4.0	448	
	Pooled Nonresident	51	28	29	2	59	115.7%	2.4	142	
112 Pine Mountain										
	Limited 1	93	82	0	0	82	88.2%	4.6	377	101
	D/F 6	44	0	29	2	31	70.5%	3.7	116	50
	Pooled Total	128	82	29	2	113	88.3%	4.4	493	
	Pooled Resident	102	64	21	2	87	85.3%	4.7	410	
	Pooled Nonresident	26	18	8	0	26	100.0%	3.2	83	
113 Salt Creek										
	Limited 1	159	129	0	0	129	81.1%	2.9	369	177
	Limited 2	178	149	7	5	161	90.4%	2.9	460	178
	D/F 6	181	0	120	0	120	66.3%	5.4	648	208
	Pooled Total	454	278	127	5	410	90.3%	3.6	1477	
	Pooled Resident	46	33	0	0	33	71.7%	3.1	103	
	Pooled Nonresident	408	245	127	5	377	92.4%	3.6	1374	
114 Nowater										
	Limited 1	76	76	0	0	76	100.0%	3.3	251	76
	Limited 2	37	27	2	0	29	78.4%	4.0	116	49
	D/F 6	81	0	49	7	56	69.1%	5.0	280	101
	D/F 7	97	0	59	9	68	70.1%	4.1	281	101
	Pooled Total	235	103	110	16	229	97.4%	4.1	928	
	Pooled Resident	149	79	52	14	145	97.3%	4.2	614	
	Pooled Nonresident	86	24	58	2	84	97.7%	3.7	314	
115 Upper Nowood										
	Limited 1	149	120	0	0	120	80.5%	4.8	577	198
	D/F 6	264	0	185	25	210	79.5%	3.8	808	300
	Pooled Total	384	120	185	25	330	85.9%	4.2	1385	
	Pooled Resident	149	87	18	4	109	73.2%	4.2	455	
	Pooled Nonresident	235	33	167	21	221	94.0%	4.2	930	

TABLE I-A (Continued)

ANTELOPE 2019 HARVEST, HUNTING PRESSURE, HUNTER SUCCESS BY HUNT AREA

AREA (cross hunt areas)	TYPE	ACTIVE LICS/HTRS	HARVEST				HUNTER SUCCESS	DAYS/ HARVEST	HUNTER DAYS	LICENSES SOLD (cross hunt incl)
			BUCK	DOE	FAWN	TOTAL				
117 Crowheart Butte										
(97)	Limited 1	10	10	0	0	10	100.0%	2.8	28	314
(97)	Limited 2	4	4	0	0	4	100.0%	5.5	22	52
(97)	D/F 6	14	0	9	5	14	100.0%	1.6	23	224
(97)	D/F 7	35	0	26	2	28	80.0%	3.2	90	150
Pooled Total		50	14	35	7	56	112.0%	2.9	163	
Pooled Resident		29	8	20	5	33	113.8%	3.2	105	
Pooled Nonresident		21	6	15	2	23	109.5%	2.5	58	

TABLE I-H
ANTELOPE HARVEST
BY HERD UNIT
2019

HERD	TYPE	ACTIVE LICS/HTRS	HARVEST				HUNTER SUCCESS	DAYS/ HARVEST	HUNTER DAYS	LICENSES SOLD (cross hunt incl)
			BUCK	DOE	FAWN	TOTAL				
201 Copper Mountain	D/F Limited	702	0	462	50	512	72.9%	4.1	2104	827
		582	470	9	0	479	82.3%	4.7	2231	667
		1145	470	471	50	991	86.6%	4.4	4335	
		599	356	131	21	508	84.8%	4.4	2223	
		546	114	340	29	483	88.5%	4.4	2112	
204 Fifteenmile	D/F Limited	724	0	487	53	540	74.6%	4.3	2325	904
		591	510	9	0	519	87.8%	3.4	1759	670
		1143	510	496	53	1059	92.7%	3.9	4084	
		667	379	180	20	579	86.8%	3.9	2253	
		476	131	316	33	480	100.8%	3.8	1831	
205 Carter Mountain	D/F Limited	474	0	360	22	382	80.6%	3.5	1334	575
		490	453	0	0	453	92.4%	2.8	1285	519
		838	453	360	22	835	99.6%	3.1	2619	
		630	348	259	18	625	99.2%	3.2	1970	
		208	105	101	4	210	101.0%	3.1	649	
207 Badger Basin	D/F Limited	27	0	17	2	19	70.4%	4.6	88	27
		43	35	0	0	35	81.4%	3.7	130	49
		66	35	17	2	54	81.8%	4.0	218	
		52	25	15	2	42	80.8%	4.2	178	
		14	10	2	0	12	85.7%	3.3	40	
309 Pumpkin Buttes	D/F Limited	1402	0	1136	192	1328	94.7%	2.7	3640	1567
		1726	1561	70	0	1631	94.5%	2.6	4206	1985
		2883	1561	1206	192	2959	102.6%	2.7	7846	
		535	350	152	0	502	93.8%	3.3	1650	
		2348	1211	1054	192	2457	104.6%	2.5	6196	
318 Crazy Woman	D/F Limited	706	0	507	29	536	75.9%	4.6	2481	807
		1229	972	38	5	1015	82.6%	3.5	3574	1356
		1802	972	545	34	1551	86.1%	3.9	6055	
		162	82	34	0	116	71.6%	3.0	343	
		1640	890	511	34	1435	87.5%	4.0	5712	
320 Hazelton	D/F Limited	745	0	384	100	484	65.0%	5.4	2595	900
		758	580	23	7	610	80.5%	3.9	2401	900
		1345	580	407	107	1094	81.3%	4.6	4996	
		174	75	31	0	106	60.9%	7.2	767	
		1171	505	376	107	988	84.4%	4.3	4229	
321 Leiter	D/F Limited	1217	0	723	115	838	68.9%	5.0	4224	1600
		1312	922	24	13	959	73.1%	4.0	3796	1497
		2348	922	747	128	1797	76.5%	4.5	8020	
		363	127	94	14	235	64.7%	6.2	1456	
		1985	795	653	114	1562	78.7%	4.2	6564	
339 North Black Hills	D/F Limited	659	0	383	90	473	71.8%	4.0	1914	799
		1150	850	40	0	890	77.4%	4.4	3876	1252
		1595	850	423	90	1363	85.5%	4.2	5790	
		366	163	86	11	260	71.0%	8.1	2106	
		1229	687	337	79	1103	89.7%	3.3	3684	
351 Gillette	D/F Limited	349	0	222	11	233	66.8%	5.3	1240	398
		1034	829	58	0	887	85.8%	3.7	3252	1093
		1326	829	280	11	1120	84.5%	4.0	4492	
		282	151	14	0	165	58.5%	8.8	1450	
		1044	678	266	11	955	91.5%	3.2	3042	
352 Middle Fork	D/F Limited	372	0	182	23	205	55.1%	5.4	1111	400
		475	357	13	0	370	77.9%	3.2	1182	494
		771	357	195	23	575	74.6%	4.0	2293	
		123	37	0	0	37	30.1%	5.3	196	
		648	320	195	23	538	83.0%	3.9	2097	
355 Beckton	D/F Limited	302	0	136	20	156	51.7%	6.7	1049	400
		291	209	11	0	220	75.6%	4.0	878	350
		517	209	147	20	376	72.7%	5.1	1927	
		135	54	22	0	76	56.3%	4.9	374	
		382	155	125	20	300	78.5%	5.2	1553	

TABLE I-H (Continued)
ANTELOPE 2019 HARVEST BY HERD UNIT

HERD	TYPE	ACTIVE LICS/HTRS	HARVEST				HUNTER SUCCESS	DAYS/ HARVEST	HUNTER DAYS	LICENSES SOLD (cross hunt incl)
			BUCK	DOE	FAWN	TOTAL				
401 Sublette	D/F Limited	1300	0	1017	63	1080	83.1%	3.6	3916	1565
		2095	1813	18	5	1836	87.6%	3.3	6066	2311
		2974	1813	1035	68	2916	98.0%	3.4	9982	
		2295	1379	788	40	2207	96.2%	3.6	8019	
		679	434	247	28	709	104.4%	2.8	1963	
411 Uinta-Cedar Mountain	D/F Limited	419	0	224	32	256	61.1%	4.5	1157	529
		729	559	10	0	569	78.1%	5.2	2932	758
		1015	559	234	32	825	81.3%	5.0	4089	
		664	395	114	12	521	78.5%	5.7	2980	
		351	164	120	20	304	86.6%	3.6	1109	
412 South Rock Springs	D/F Limited	117	0	84	6	90	76.9%	3.5	312	150
		379	345	0	0	345	91.0%	3.1	1069	405
		474	345	84	6	435	91.8%	3.2	1381	
		367	264	57	6	327	89.1%	3.3	1095	
		107	81	27	0	108	100.9%	2.6	286	
414 Bittercreek	D/F Limited	137	0	104	14	118	86.1%	3.6	420	175
		472	409	4	0	413	87.5%	4.0	1653	570
		572	409	108	14	531	92.8%	3.9	2073	
		436	314	77	0	391	89.7%	4.3	1663	
		136	95	31	14	140	102.9%	2.9	410	
419 Carter Lease	D/F Limited	892	0	591	85	676	75.8%	4.0	2690	1028
		956	774	19	10	803	84.0%	4.9	3900	1004
		1670	774	610	95	1479	88.6%	4.5	6590	
		1196	580	383	54	1017	85.0%	5.2	5293	
		474	194	227	41	462	97.5%	2.8	1297	
438 Baggs	D/F Limited	364	0	281	13	294	80.8%	3.2	952	431
		468	408	5	0	413	88.2%	3.2	1324	502
		742	408	286	13	707	95.3%	3.2	2276	
		517	313	145	2	460	89.0%	3.5	1622	
		225	95	141	11	247	109.8%	2.6	654	
520 Chalk Bluffs	D/F Limited	63	0	47	7	54	85.7%	2.8	149	98
		146	117	0	0	117	80.1%	3.8	441	151
		172	117	47	7	171	99.4%	3.5	590	
		121	89	18	5	112	92.6%	4.0	448	
		51	28	29	2	59	115.7%	2.4	142	
521 Hawk Springs	D/F Limited	497	0	299	21	320	64.4%	8.1	2589	699
		896	561	86	0	647	72.2%	5.2	3369	993
		1384	561	385	21	967	69.9%	6.2	5958	
		970	387	251	12	650	67.0%	6.8	4436	
		414	174	134	9	317	76.6%	4.8	1522	
522 Meadowdale	D/F Limited	376	0	293	19	312	83.0%	4.0	1236	395
		526	373	52	0	425	80.8%	3.6	1533	548
		855	373	345	19	737	86.2%	3.8	2769	
		342	154	83	8	245	71.6%	6.1	1483	
		513	219	262	11	492	95.9%	2.6	1286	
523 Iron Mountain	D/F Limited	454	0	309	46	355	78.2%	5.0	1789	600
		990	576	132	0	708	71.5%	4.8	3393	1244
		1418	576	441	46	1063	75.0%	4.9	5182	
		1041	375	307	27	709	68.1%	5.8	4101	
		377	201	134	19	354	93.9%	3.1	1081	
524 Dwyer	D/F Limited	344	0	202	30	232	67.4%	5.0	1162	448
		521	441	0	0	441	84.6%	3.3	1466	569
		828	441	202	30	673	81.3%	3.9	2628	
		319	206	46	19	271	85.0%	4.3	1166	
		509	235	156	11	402	79.0%	3.6	1462	
525 Medicine Bow	D/F Limited	1417	0	1013	136	1149	81.1%	3.1	3591	1643
		3154	2620	51	10	2681	85.0%	2.8	7568	3514
		4153	2620	1064	146	3830	92.2%	2.9	11159	
		2550	1687	455	67	2209	86.6%	3.2	7158	
		1603	933	609	79	1621	101.1%	2.5	4001	

TABLE I-H (Continued)
ANTELOPE 2019 HARVEST BY HERD UNIT

HERD	TYPE	ACTIVE LICS/HTRS	HARVEST				HUNTER SUCCESS	DAYS/ HARVEST	HUNTER DAYS	LICENSES SOLD (cross hunt incl)
			BUCK	DOE	FAWN	TOTAL				
526 Cooper Lake	D/F Limited	618	0	292	75	367	59.4%	4.8	1774	699
		568	487	8	0	495	87.1%	3.3	1645	602
		1090	487	300	75	862	79.1%	4.0	3419	
		198	142	31	0	173	87.4%	4.0	695	
		892	345	269	75	689	77.2%	4.0	2724	
527 Centennial	D/F Limited	408	0	313	29	342	83.8%	3.5	1199	525
		779	608	49	18	675	86.7%	3.1	2070	855
		1085	608	362	47	1017	93.7%	3.2	3269	
		665	424	149	36	609	91.6%	3.5	2120	
		420	184	213	11	408	97.1%	2.8	1149	
528 Elk Mountain	D/F Limited	161	0	114	28	142	88.2%	3.0	425	200
		331	270	0	8	278	84.0%	3.1	865	360
		459	270	114	36	420	91.5%	3.1	1290	
		323	198	70	19	287	88.9%	3.4	971	
		136	72	44	17	133	97.8%	2.4	319	
529 Big Creek	D/F Limited	139	0	104	16	120	86.3%	3.6	426	150
		74	60	2	0	62	83.8%	5.2	321	78
		186	60	106	16	182	97.8%	4.1	747	
		83	42	29	2	73	88.0%	6.6	481	
		103	18	77	14	109	105.8%	2.4	266	
615 Red Desert	D/F Limited	0	0	0	0	0	0.0%	0.0	0	0
		257	202	0	0	202	78.6%	4.5	908	278
		257	202	0	0	202	78.6%	4.5	908	
		199	151	0	0	151	75.9%	4.9	741	
		58	51	0	0	51	87.9%	3.3	167	
630 Iron Springs	D/F Limited	510	0	392	39	431	84.5%	3.5	1504	606
		556	475	14	6	495	89.0%	3.2	1595	599
		936	475	406	45	926	98.9%	3.3	3099	
		566	365	153	12	530	93.6%	3.9	2042	
		370	110	253	33	396	107.0%	2.7	1057	
631 Wind River	D/F Limited	70	0	40	2	42	60.0%	8.5	357	78
		92	65	4	0	69	75.0%	6.0	416	100
		136	65	44	2	111	81.6%	7.0	773	
		109	49	36	2	87	79.8%	7.6	664	
		27	16	8	0	24	88.9%	4.5	109	
632 Beaver Rim	D/F Limited	996	0	793	50	843	84.6%	3.0	2492	1217
		1585	1364	7	0	1371	86.5%	3.3	4488	1717
		2283	1364	800	50	2214	97.0%	3.2	6980	
		1681	1035	513	26	1574	93.6%	3.2	4959	
		602	329	287	24	640	106.3%	3.2	2021	
634 Badwater	D/F Limited	464	0	365	23	388	83.6%	2.7	1041	497
		571	526	0	0	526	92.1%	3.5	1846	593
		966	526	365	23	914	94.6%	3.2	2887	
		769	404	295	18	717	93.2%	3.3	2334	
		197	122	70	5	197	100.0%	2.8	553	
635 Project	D/F Limited	324	0	223	25	248	76.5%	4.2	1039	374
		340	300	0	0	300	88.2%	3.3	983	366
		558	300	223	25	548	98.2%	3.7	2022	
		419	227	140	14	381	90.9%	4.0	1540	
		139	73	83	11	167	120.1%	2.9	482	
636 North Ferris	D/F Limited	321	0	260	16	276	86.0%	2.3	648	399
		471	381	0	0	381	80.9%	3.0	1144	555
		741	381	260	16	657	88.7%	2.7	1792	
		424	264	60	8	332	78.3%	3.2	1052	
		317	117	200	8	325	102.5%	2.3	740	
637 South Ferris	D/F Limited	19	0	6	1	7	36.8%	4.9	34	28
		161	125	0	0	125	77.6%	3.3	412	184
		170	125	6	1	132	77.6%	3.4	446	
		124	85	0	0	85	68.5%	3.6	307	
		46	40	6	1	47	102.2%	3.0	139	

TABLE I-H (Continued)

ANTELOPE 2019 HARVEST BY HERD UNIT

HERD	TYPE	ACTIVE LICS/HTRS	HARVEST				HUNTER SUCCESS	DAYS/ HARVEST	HUNTER DAYS	LICENSES SOLD (cross hunt incl)
			BUCK	DOE	FAWN	TOTAL				
745 Rattlesnake	D/F Limited	608	0	526	40	566	93.1%	2.5	1407	700
		607	541	3	0	544	89.6%	2.8	1543	696
	Total Hunters	1126	541	529	40	1110	98.6%	2.7	2950	
	Resident	553	403	105	9	517	93.5%	2.9	1513	
	Nonresident	573	138	424	31	593	103.5%	2.4	1437	
746 North Natrona	D/F Limited	1118	0	784	197	981	87.7%	2.6	2576	1248
		1007	865	26	0	891	88.5%	5.5	4897	1175
	Total Hunters	2045	865	810	197	1872	91.5%	4.0	7473	
	Resident	1300	650	390	121	1161	89.3%	4.9	5631	
	Nonresident	745	215	420	76	711	95.4%	2.6	1842	
748 North Converse	D/F Limited	834	0	596	84	680	81.5%	3.2	2207	952
		2025	1818	123	20	1961	96.8%	2.4	4708	2192
	Total Hunters	2781	1818	719	104	2641	95.0%	2.6	6915	
	Resident	555	389	132	20	541	97.5%	3.0	1632	
	Nonresident	2226	1429	587	84	2100	94.3%	2.5	5283	
750 Black Thunder	D/F Limited	1531	0	951	181	1132	73.9%	3.7	4190	1998
		3928	3341	61	14	3416	87.0%	3.6	12196	4277
	Total Hunters	4959	3341	1012	195	4548	91.7%	3.6	16386	
	Resident	1418	1049	150	19	1218	85.9%	4.7	5677	
	Nonresident	3541	2292	862	176	3330	94.0%	3.2	10709	

TABLE III-A
ANTELOPE
HARVEST BY METHOD
 BY HUNT AREA
2019

AREA	HARVEST			
	BUCK	DOE	FAWN	TOTAL
1 Crook				
Total Archery	4	0	0	4
Firearm	173	84	8	265
Resident Archery	0	0	0	0
Firearm	10	5	0	15
Nonresident Archery	4	0	0	4
Firearm	163	79	8	250
2 Bearlodge				
Total Archery	3	4	0	7
Firearm	149	96	28	273
Resident Archery	0	0	0	0
Firearm	22	9	3	34
Nonresident Archery	3	4	0	7
Firearm	127	87	25	239
3 Keyhole				
Total Archery	7	7	0	14
Firearm	152	94	40	286
Resident Archery	7	7	0	14
Firearm	26	15	5	46
Nonresident Archery	0	0	0	0
Firearm	126	79	35	240
4 Arch Creek				
Total Archery	0	0	0	0
Firearm	165	93	18	276
Resident Archery	0	0	0	0
Firearm	37	0	0	37
Nonresident Archery	0	0	0	0
Firearm	128	93	18	239
5 Inyan Kara				
Total Archery	0	2	0	2
Firearm	93	44	8	145
Resident Archery	0	0	0	0
Firearm	73	22	3	98
Nonresident Archery	0	2	0	2
Firearm	20	22	5	47
6 South Newcastle				
Total Archery	0	4	0	4
Firearm	320	28	6	354
Resident Archery	0	4	0	4
Firearm	66	0	0	66
Nonresident Archery	0	0	0	0
Firearm	254	28	6	288
7 South Upton				
Total Archery	63	0	2	65
Firearm	484	102	15	601
Resident Archery	41	0	0	41
Firearm	182	35	3	220
Nonresident Archery	22	0	2	24
Firearm	302	67	12	381
8 Niobrara				
Total Archery	5	0	0	5
Firearm	319	29	19	367
Resident Archery	0	0	0	0
Firearm	29	0	5	34
Nonresident Archery	5	0	0	5
Firearm	290	29	14	333

TABLE III-A (Continued)

ANTELOPE 2019 HARVEST BY METHOD BY HUNT AREA

AREA	HARVEST			
	BUCK	DOE	FAWN	TOTAL
9 Lance Creek				
Total Archery	0	6	0	6
Firearm	472	225	72	769
Resident Archery	0	0	0	0
Firearm	68	14	0	82
Nonresident Archery	0	6	0	6
Firearm	404	211	72	687
10 Lake De Smet				
Total Archery	19	0	0	19
Firearm	146	192	30	368
Resident Archery	7	0	0	7
Firearm	34	16	0	50
Nonresident Archery	12	0	0	12
Firearm	112	176	30	318
11 Rawhide Butte				
Total Archery	18	23	0	41
Firearm	355	322	19	696
Resident Archery	0	14	0	14
Firearm	154	69	8	231
Nonresident Archery	18	9	0	27
Firearm	201	253	11	465
15 Clearmont				
Total Archery	17	23	0	40
Firearm	358	332	65	755
Resident Archery	0	0	0	0
Firearm	50	57	10	117
Nonresident Archery	17	23	0	40
Firearm	308	275	55	638
16 Ucross				
Total Archery	65	0	5	70
Firearm	317	200	28	545
Resident Archery	9	0	0	9
Firearm	27	21	4	52
Nonresident Archery	56	0	5	61
Firearm	290	179	24	493
17 Gillette				
Total Archery	29	11	0	40
Firearm	800	269	11	1080
Resident Archery	0	0	0	0
Firearm	151	14	0	165
Nonresident Archery	29	11	0	40
Firearm	649	255	11	915
18 Rockypoint				
Total Archery	7	0	0	7
Firearm	143	41	4	188
Resident Archery	7	0	0	7
Firearm	62	19	0	81
Nonresident Archery	0	0	0	0
Firearm	81	22	4	107
19 Rozet				
Total Archery	32	9	0	41
Firearm	180	88	10	278
Resident Archery	10	5	0	15
Firearm	19	26	3	48
Nonresident Archery	22	4	0	26
Firearm	161	62	7	230
20 Upper Powder River				
Total Archery	0	0	0	0
Firearm	317	264	61	642
Resident Archery	0	0	0	0
Firearm	34	13	0	47
Nonresident Archery	0	0	0	0
Firearm	283	251	61	595

TABLE III-A (Continued)

ANTELOPE 2019 HARVEST BY METHOD BY HUNT AREA

AREA	HARVEST			
	BUCK	DOE	FAWN	TOTAL
21 Middle Fork				
Total Archery	39	6	6	51
Firearm	318	189	17	524
Resident Archery	0	0	0	0
Firearm	37	0	0	37
Nonresident Archery	39	6	6	51
Firearm	281	189	17	487
22 Crazy Woman				
Total Archery	46	14	0	60
Firearm	648	404	29	1081
Resident Archery	16	0	0	16
Firearm	33	34	0	67
Nonresident Archery	30	14	0	44
Firearm	615	370	29	1014
23 Pumpkin Buttes				
Total Archery	275	103	0	378
Firearm	1286	1103	192	2581
Resident Archery	59	54	0	113
Firearm	291	98	0	389
Nonresident Archery	216	49	0	265
Firearm	995	1005	192	2192
24 Thunder Basin				
Total Archery	62	13	0	75
Firearm	502	250	18	770
Resident Archery	17	3	0	20
Firearm	128	58	6	192
Nonresident Archery	45	10	0	55
Firearm	374	192	12	578
25 Ormsby				
Total Archery	148	7	0	155
Firearm	564	331	48	943
Resident Archery	41	0	0	41
Firearm	164	86	20	270
Nonresident Archery	107	7	0	114
Firearm	400	245	28	673
26 Bear Creek				
Total Archery	178	46	0	224
Firearm	928	335	56	1319
Resident Archery	0	46	0	46
Firearm	184	0	0	184
Nonresident Archery	178	0	0	178
Firearm	744	335	56	1135
27 Bill				
Total Archery	8	0	0	8
Firearm	291	34	2	327
Resident Archery	0	0	0	0
Firearm	228	6	2	236
Nonresident Archery	8	0	0	8
Firearm	63	28	0	91
29 Shawnee				
Total Archery	111	0	0	111
Firearm	446	182	35	663
Resident Archery	22	0	0	22
Firearm	158	8	0	166
Nonresident Archery	89	0	0	89
Firearm	288	174	35	497
30 LaPrele				
Total Archery	5	0	0	5
Firearm	393	76	12	481
Resident Archery	0	0	0	0
Firearm	206	44	12	262
Nonresident Archery	5	0	0	5
Firearm	187	32	0	219

TABLE III-A (Continued)

ANTELOPE 2019 HARVEST BY METHOD BY HUNT AREA

AREA	HARVEST			
	BUCK	DOE	FAWN	TOTAL
31 Hat Six				
Total Archery	0	12	0	12
Firearm	173	124	16	313
Resident Archery	0	12	0	12
Firearm	131	25	0	156
Nonresident Archery	0	0	0	0
Firearm	42	99	16	157
32 Bates Creek				
Total Archery	12	0	0	12
Firearm	444	340	50	834
Resident Archery	12	0	0	12
Firearm	329	105	9	443
Nonresident Archery	0	0	0	0
Firearm	115	235	41	391
34 Goshen Hole				
Total Archery	0	0	0	0
Firearm	561	385	21	967
Resident Archery	0	0	0	0
Firearm	387	251	12	650
Nonresident Archery	0	0	0	0
Firearm	174	134	9	317
37 Harriman				
Total Archery	4	3	0	7
Firearm	118	11	6	135
Resident Archery	4	3	0	7
Firearm	84	11	6	101
Nonresident Archery	0	0	0	0
Firearm	34	0	0	34
38 Iron Mountain				
Total Archery	22	22	0	44
Firearm	554	419	46	1019
Resident Archery	22	22	0	44
Firearm	353	285	27	665
Nonresident Archery	0	0	0	0
Firearm	201	134	19	354
42 Laramie Plains				
Total Archery	0	0	0	0
Firearm	412	162	28	602
Resident Archery	0	0	0	0
Firearm	220	37	14	271
Nonresident Archery	0	0	0	0
Firearm	192	125	14	331
43 Cooper Lake				
Total Archery	21	0	0	21
Firearm	466	300	75	841
Resident Archery	13	0	0	13
Firearm	129	31	0	160
Nonresident Archery	8	0	0	8
Firearm	337	269	75	681
44 South Laramie				
Total Archery	7	3	0	10
Firearm	217	104	11	332
Resident Archery	7	3	0	10
Firearm	147	60	7	214
Nonresident Archery	0	0	0	0
Firearm	70	44	4	118
45 West Laramie				
Total Archery	0	21	0	21
Firearm	262	220	30	512
Resident Archery	0	7	0	7
Firearm	182	65	23	270
Nonresident Archery	0	14	0	14
Firearm	80	155	7	242

TABLE III-A (Continued)

ANTELOPE 2019 HARVEST BY METHOD BY HUNT AREA

AREA	HARVEST			
	BUCK	DOE	FAWN	TOTAL
46 Kyle				
Total Archery	7	2	0	9
Firearm	323	81	8	412
Resident Archery	0	0	0	0
Firearm	151	28	4	183
Nonresident Archery	7	2	0	9
Firearm	172	53	4	229
47 Shirley Basin				
Total Archery	6	6	5	17
Firearm	622	232	21	875
Resident Archery	6	6	5	17
Firearm	472	175	17	664
Nonresident Archery	0	0	0	0
Firearm	150	57	4	211
48 Leo-Hanna				
Total Archery	5	1	0	6
Firearm	218	28	6	252
Resident Archery	0	1	0	1
Firearm	160	22	6	188
Nonresident Archery	5	0	0	5
Firearm	58	6	0	64
50 Elk Mountain				
Total Archery	8	0	0	8
Firearm	262	114	36	412
Resident Archery	8	0	0	8
Firearm	190	70	19	279
Nonresident Archery	0	0	0	0
Firearm	72	44	17	133
51 Big Creek				
Total Archery	0	0	0	0
Firearm	60	106	16	182
Resident Archery	0	0	0	0
Firearm	42	29	2	73
Nonresident Archery	0	0	0	0
Firearm	18	77	14	109
52 Spring Creek				
Total Archery	5	4	0	9
Firearm	362	268	26	656
Resident Archery	5	4	0	9
Firearm	277	120	10	407
Nonresident Archery	0	0	0	0
Firearm	85	148	16	249
53 Baggs				
Total Archery	15	3	0	18
Firearm	192	180	8	380
Resident Archery	15	3	0	18
Firearm	139	71	2	212
Nonresident Archery	0	0	0	0
Firearm	53	109	6	168
55 Red Rim				
Total Archery	45	7	0	52
Firearm	156	96	5	257
Resident Archery	35	7	0	42
Firearm	124	64	0	188
Nonresident Archery	10	0	0	10
Firearm	32	32	5	69
56 Iron Springs				
Total Archery	0	0	0	0
Firearm	34	0	0	34
Resident Archery	0	0	0	0
Firearm	25	0	0	25
Nonresident Archery	0	0	0	0
Firearm	9	0	0	9

TABLE III-A (Continued)

ANTELOPE 2019 HARVEST BY METHOD BY HUNT AREA

AREA	HARVEST			
	BUCK	DOE	FAWN	TOTAL
57 South Wamsutter				
Total Archery	41	13	0	54
Firearm	262	91	14	367
Resident Archery	36	13	0	49
Firearm	197	60	0	257
Nonresident Archery	5	0	0	5
Firearm	65	31	14	110
58 Black Butte-Kenny Rim				
Total Archery	4	0	0	4
Firearm	102	4	0	106
Resident Archery	4	0	0	4
Firearm	77	4	0	81
Nonresident Archery	0	0	0	0
Firearm	25	0	0	25
59 Aspen Mountain				
Total Archery	6	0	0	6
Firearm	257	55	4	316
Resident Archery	6	0	0	6
Firearm	194	36	4	234
Nonresident Archery	0	0	0	0
Firearm	63	19	0	82
60 Table Rock				
Total Archery	3	0	0	3
Firearm	52	0	0	52
Resident Archery	3	0	0	3
Firearm	41	0	0	41
Nonresident Archery	0	0	0	0
Firearm	11	0	0	11
61 Chain Lakes				
Total Archery	0	0	0	0
Firearm	36	0	0	36
Resident Archery	0	0	0	0
Firearm	25	0	0	25
Nonresident Archery	0	0	0	0
Firearm	11	0	0	11
62 South Ferris				
Total Archery	8	0	0	8
Firearm	117	6	1	124
Resident Archery	8	0	0	8
Firearm	77	0	0	77
Nonresident Archery	0	0	0	0
Firearm	40	6	1	47
63 North Ferris				
Total Archery	0	17	0	17
Firearm	381	243	16	640
Resident Archery	0	17	0	17
Firearm	264	43	8	315
Nonresident Archery	0	0	0	0
Firearm	117	200	8	325
64 Bison Basin				
Total Archery	0	0	0	0
Firearm	111	0	0	111
Resident Archery	0	0	0	0
Firearm	82	0	0	82
Nonresident Archery	0	0	0	0
Firearm	29	0	0	29
65 South Pass				
Total Archery	0	0	0	0
Firearm	144	192	23	359
Resident Archery	0	0	0	0
Firearm	104	114	12	230
Nonresident Archery	0	0	0	0
Firearm	40	78	11	129

TABLE III-A (Continued)

ANTELOPE 2019 HARVEST BY METHOD BY HUNT AREA

AREA	HARVEST			
	BUCK	DOE	FAWN	TOTAL
66 Lander				
Total Archery	3	4	0	7
Firearm	122	134	0	256
Resident Archery	3	4	0	7
Firearm	93	97	0	190
Nonresident Archery	0	0	0	0
Firearm	29	37	0	66
67 Sand Draw				
Total Archery	0	3	0	3
Firearm	236	73	5	314
Resident Archery	0	3	0	3
Firearm	180	58	5	243
Nonresident Archery	0	0	0	0
Firearm	56	15	0	71
68 Split Rock				
Total Archery	32	0	0	32
Firearm	276	85	9	370
Resident Archery	16	0	0	16
Firearm	218	62	6	286
Nonresident Archery	16	0	0	16
Firearm	58	23	3	84
69 South Rattlesnake				
Total Archery	0	0	0	0
Firearm	161	120	5	286
Resident Archery	0	0	0	0
Firearm	121	22	0	143
Nonresident Archery	0	0	0	0
Firearm	40	98	5	143
70 Kendrick				
Total Archery	0	0	0	0
Firearm	72	116	16	204
Resident Archery	0	0	0	0
Firearm	49	29	4	82
Nonresident Archery	0	0	0	0
Firearm	23	87	12	122
71 East Poison Spider				
Total Archery	0	0	0	0
Firearm	72	31	5	108
Resident Archery	0	0	0	0
Firearm	54	8	5	67
Nonresident Archery	0	0	0	0
Firearm	18	23	0	41
72 West Poison Spider				
Total Archery	0	6	0	6
Firearm	397	376	19	792
Resident Archery	0	0	0	0
Firearm	300	68	0	368
Nonresident Archery	0	6	0	6
Firearm	97	308	19	424
73 North Natrona				
Total Archery	52	35	0	87
Firearm	813	775	197	1785
Resident Archery	52	35	0	87
Firearm	598	355	121	1074
Nonresident Archery	0	0	0	0
Firearm	215	420	76	711
74 Deer Creek				
Total Archery	0	5	0	5
Firearm	241	65	2	308
Resident Archery	0	5	0	5
Firearm	188	49	0	237
Nonresident Archery	0	0	0	0
Firearm	53	16	2	71

TABLE III-A (Continued)

ANTELOPE 2019 HARVEST BY METHOD BY HUNT AREA

AREA	HARVEST			
	BUCK	DOE	FAWN	TOTAL
75 Badwater				
Total Archery	42	0	0	42
Firearm	484	365	23	872
Resident Archery	34	0	0	34
Firearm	370	295	18	683
Nonresident Archery	8	0	0	8
Firearm	114	70	5	189
76 Copper Mountain				
Total Archery	0	0	0	0
Firearm	202	123	6	331
Resident Archery	0	0	0	0
Firearm	156	31	0	187
Nonresident Archery	0	0	0	0
Firearm	46	92	6	144
77 Fifteen Mile Creek				
Total Archery	7	0	0	7
Firearm	128	157	14	299
Resident Archery	7	0	0	7
Firearm	96	69	7	172
Nonresident Archery	0	0	0	0
Firearm	32	88	7	127
78 McCullough Peaks				
Total Archery	1	3	0	4
Firearm	106	53	0	159
Resident Archery	0	3	0	3
Firearm	80	38	0	118
Nonresident Archery	1	0	0	1
Firearm	26	15	0	41
79 Big Horn				
Total Archery	31	0	0	31
Firearm	14	53	3	70
Resident Archery	22	0	0	22
Firearm	12	30	3	45
Nonresident Archery	9	0	0	9
Firearm	2	23	0	25
80 Badger Basin				
Total Archery	0	0	0	0
Firearm	35	17	2	54
Resident Archery	0	0	0	0
Firearm	25	15	2	42
Nonresident Archery	0	0	0	0
Firearm	10	2	0	12
81 South Fork				
Total Archery	8	12	0	20
Firearm	174	140	4	318
Resident Archery	8	12	0	20
Firearm	135	107	4	246
Nonresident Archery	0	0	0	0
Firearm	39	33	0	72
82 North Greybull River				
Total Archery	9	0	0	9
Firearm	155	152	18	325
Resident Archery	9	0	0	9
Firearm	116	99	14	229
Nonresident Archery	0	0	0	0
Firearm	39	53	4	96
83 Owl Creek				
Total Archery	32	0	0	32
Firearm	263	306	33	602
Resident Archery	27	0	0	27
Firearm	188	85	7	280
Nonresident Archery	5	0	0	5
Firearm	75	221	26	322

TABLE III-A (Continued)

ANTELOPE 2019 HARVEST BY METHOD BY HUNT AREA

AREA	HARVEST			
	BUCK	DOE	FAWN	TOTAL
84 Wind River				
Total Archery	0	0	0	0
Firearm	65	44	2	111
Resident Archery	0	0	0	0
Firearm	49	36	2	87
Nonresident Archery	0	0	0	0
Firearm	16	8	0	24
85 Gros Ventre				
Total Archery	0	0	0	0
Firearm	15	0	0	15
Resident Archery	0	0	0	0
Firearm	12	0	0	12
Nonresident Archery	0	0	0	0
Firearm	3	0	0	3
86 Hoback				
Total Archery	2	0	0	2
Firearm	28	13	1	42
Resident Archery	2	0	0	2
Firearm	18	13	0	31
Nonresident Archery	0	0	0	0
Firearm	10	0	1	11
87 Pinedale				
Total Archery	35	20	0	55
Firearm	247	127	8	382
Resident Archery	35	20	0	55
Firearm	182	94	7	283
Nonresident Archery	0	0	0	0
Firearm	65	33	1	99
88 Beaver				
Total Archery	0	13	0	13
Firearm	163	186	6	355
Resident Archery	0	13	0	13
Firearm	118	157	0	275
Nonresident Archery	0	0	0	0
Firearm	45	29	6	80
89 Piney				
Total Archery	14	8	0	22
Firearm	239	262	13	514
Resident Archery	12	8	0	20
Firearm	185	205	11	401
Nonresident Archery	2	0	0	2
Firearm	54	57	2	113
90 Square Top				
Total Archery	4	0	0	4
Firearm	120	60	7	187
Resident Archery	4	0	0	4
Firearm	90	46	3	139
Nonresident Archery	0	0	0	0
Firearm	30	14	4	48
91 Dry Sandy				
Total Archery	9	0	0	9
Firearm	196	113	8	317
Resident Archery	6	0	0	6
Firearm	154	88	6	248
Nonresident Archery	3	0	0	3
Firearm	42	25	2	69
92 Steamboat				
Total Archery	5	0	0	5
Firearm	168	70	6	244
Resident Archery	5	0	0	5
Firearm	132	54	6	192
Nonresident Archery	0	0	0	0
Firearm	36	16	0	52

TABLE III-A (Continued)

ANTELOPE 2019 HARVEST BY METHOD BY HUNT AREA

AREA	HARVEST			
	BUCK	DOE	FAWN	TOTAL
93 West Green River				
Total Archery	10	0	0	10
Firearm	321	68	11	400
Resident Archery	10	0	0	10
Firearm	240	34	3	277
Nonresident Archery	0	0	0	0
Firearm	81	34	8	123
94 Carter Lease				
Total Archery	11	7	0	18
Firearm	355	257	65	677
Resident Archery	0	7	0	7
Firearm	271	129	32	432
Nonresident Archery	11	0	0	11
Firearm	84	128	33	245
95 Cedar Mountain				
Total Archery	17	0	0	17
Firearm	276	58	6	340
Resident Archery	17	0	0	17
Firearm	211	41	4	256
Nonresident Archery	0	0	0	0
Firearm	65	17	2	84
96 West Farson				
Total Archery	0	4	0	4
Firearm	42	66	2	110
Resident Archery	0	4	0	4
Firearm	30	31	0	61
Nonresident Archery	0	0	0	0
Firearm	12	35	2	49
97 Boysen				
Total Archery	6	0	0	6
Firearm	280	188	18	486
Resident Archery	6	0	0	6
Firearm	213	120	9	342
Nonresident Archery	0	0	0	0
Firearm	67	68	9	144
98 Sage				
Total Archery	3	0	0	3
Firearm	91	118	30	239
Resident Archery	3	0	0	3
Firearm	63	67	22	152
Nonresident Archery	0	0	0	0
Firearm	28	51	8	87
99 Uinta				
Total Archery	0	0	0	0
Firearm	266	176	26	468
Resident Archery	0	0	0	0
Firearm	167	73	8	248
Nonresident Archery	0	0	0	0
Firearm	99	103	18	220
100 Bear River Divide				
Total Archery	0	8	0	8
Firearm	314	220	0	534
Resident Archery	0	8	0	8
Firearm	243	172	0	415
Nonresident Archery	0	0	0	0
Firearm	71	48	0	119
101 Yellow Point				
Total Archery	2	0	0	2
Firearm	84	0	0	84
Resident Archery	0	0	0	0
Firearm	66	0	0	66
Nonresident Archery	2	0	0	2
Firearm	18	0	0	18

TABLE III-A (Continued)

ANTELOPE 2019 HARVEST BY METHOD BY HUNT AREA

AREA	HARVEST			
	BUCK	DOE	FAWN	TOTAL
102 Buffalo				
Total Archery	12	23	0	35
Firearm	251	120	46	417
Resident Archery	0	10	0	10
Firearm	41	8	0	49
Nonresident Archery	12	13	0	25
Firearm	210	112	46	368
103 Dwyer				
Total Archery	17	0	0	17
Firearm	424	202	30	656
Resident Archery	17	0	0	17
Firearm	189	46	19	254
Nonresident Archery	0	0	0	0
Firearm	235	156	11	402
106 Long Creek				
Total Archery	4	3	0	7
Firearm	145	116	6	267
Resident Archery	4	3	0	7
Firearm	108	96	3	207
Nonresident Archery	0	0	0	0
Firearm	37	20	3	60
107 Upper Sweetwater				
Total Archery	0	0	0	0
Firearm	109	25	6	140
Resident Archery	0	0	0	0
Firearm	78	21	4	103
Nonresident Archery	0	0	0	0
Firearm	31	4	2	37
108 Bridger Pass				
Total Archery	0	0	0	0
Firearm	74	134	19	227
Resident Archery	0	0	0	0
Firearm	58	29	2	89
Nonresident Archery	0	0	0	0
Firearm	16	105	17	138
109 Beckton				
Total Archery	0	5	0	5
Firearm	209	142	20	371
Resident Archery	0	0	0	0
Firearm	54	22	0	76
Nonresident Archery	0	5	0	5
Firearm	155	120	20	295
110 South Greybull River				
Total Archery	7	0	0	7
Firearm	73	33	6	112
Resident Archery	3	0	0	3
Firearm	58	26	6	90
Nonresident Archery	4	0	0	4
Firearm	15	7	0	22
111 Chalk Bluffs				
Total Archery	0	2	0	2
Firearm	117	45	7	169
Resident Archery	0	0	0	0
Firearm	89	18	5	112
Nonresident Archery	0	2	0	2
Firearm	28	27	2	57
112 Pine Mountain				
Total Archery	7	0	0	7
Firearm	75	29	2	106
Resident Archery	6	0	0	6
Firearm	58	21	2	81
Nonresident Archery	1	0	0	1
Firearm	17	8	0	25

TABLE III-A (Continued)

ANTELOPE 2019 HARVEST BY METHOD BY HUNT AREA

AREA	HARVEST			
	BUCK	DOE	FAWN	TOTAL
113 Salt Creek				
Total Archery	17	0	0	17
Firearm	261	127	5	393
Resident Archery	0	0	0	0
Firearm	33	0	0	33
Nonresident Archery	17	0	0	17
Firearm	228	127	5	360
114 Nowater				
Total Archery	3	0	0	3
Firearm	100	110	16	226
Resident Archery	3	0	0	3
Firearm	76	52	14	142
Nonresident Archery	0	0	0	0
Firearm	24	58	2	84
115 Upper Nowood				
Total Archery	4	5	0	9
Firearm	116	180	25	321
Resident Archery	4	0	0	4
Firearm	83	18	4	105
Nonresident Archery	0	5	0	5
Firearm	33	162	21	216
117 Crowheart Butte				
Total Archery	0	0	0	0
Firearm	14	35	7	56
Resident Archery	0	0	0	0
Firearm	8	20	5	33
Nonresident Archery	0	0	0	0
Firearm	6	15	2	23

TABLE III-H
ANTELOPE
HARVEST BY METHOD
 BY HERD UNIT
2019

HERD	HARVEST			
	BUCK	DOE	FAWN	TOTAL
201 Copper Mountain				
Total Archery	38	5	0	43
Firearm	432	466	50	948
Resident Archery	29	0	0	29
Firearm	327	131	21	479
Nonresident Archery	9	5	0	14
Firearm	105	335	29	469
204 Fifteenmile				
Total Archery	46	0	0	46
Firearm	464	496	53	1013
Resident Archery	37	0	0	37
Firearm	342	180	20	542
Nonresident Archery	9	0	0	9
Firearm	122	316	33	471
205 Carter Mountain				
Total Archery	18	15	0	33
Firearm	435	345	22	802
Resident Archery	17	15	0	32
Firearm	331	244	18	593
Nonresident Archery	1	0	0	1
Firearm	104	101	4	209
207 Badger Basin				
Total Archery	0	0	0	0
Firearm	35	17	2	54
Resident Archery	0	0	0	0
Firearm	25	15	2	42
Nonresident Archery	0	0	0	0
Firearm	10	2	0	12
309 Pumpkin Buttes				
Total Archery	275	103	0	378
Firearm	1286	1103	192	2581
Resident Archery	59	54	0	113
Firearm	291	98	0	389
Nonresident Archery	216	49	0	265
Firearm	995	1005	192	2192
318 Crazy Woman				
Total Archery	63	14	0	77
Firearm	909	531	34	1474
Resident Archery	16	0	0	16
Firearm	66	34	0	100
Nonresident Archery	47	14	0	61
Firearm	843	497	34	1374
320 Hazelton				
Total Archery	12	23	0	35
Firearm	568	384	107	1059
Resident Archery	0	10	0	10
Firearm	75	21	0	96
Nonresident Archery	12	13	0	25
Firearm	493	363	107	963
321 Leiter				
Total Archery	101	23	5	129
Firearm	821	724	123	1668
Resident Archery	16	0	0	16
Firearm	111	94	14	219
Nonresident Archery	85	23	5	113
Firearm	710	630	109	1449

TABLE III-H (Continued)

ANTELOPE 2019 HARVEST BY METHOD BY HERD UNIT

HERD	HARVEST			
	BUCK	DOE	FAWN	TOTAL
339 North Black Hills				
Total Archery	53	20	0	73
Firearm	797	403	90	1290
Resident Archery	24	12	0	36
Firearm	139	74	11	224
Nonresident Archery	29	8	0	37
Firearm	658	329	79	1066
351 Gillette				
Total Archery	29	11	0	40
Firearm	800	269	11	1080
Resident Archery	0	0	0	0
Firearm	151	14	0	165
Nonresident Archery	29	11	0	40
Firearm	649	255	11	915
352 Middle Fork				
Total Archery	39	6	6	51
Firearm	318	189	17	524
Resident Archery	0	0	0	0
Firearm	37	0	0	37
Nonresident Archery	39	6	6	51
Firearm	281	189	17	487
355 Beckton				
Total Archery	0	5	0	5
Firearm	209	142	20	371
Resident Archery	0	0	0	0
Firearm	54	22	0	76
Nonresident Archery	0	5	0	5
Firearm	155	120	20	295
401 Sublette				
Total Archery	81	45	0	126
Firearm	1732	990	68	2790
Resident Archery	74	45	0	119
Firearm	1305	743	40	2088
Nonresident Archery	7	0	0	7
Firearm	427	247	28	702
411 Uinta-Cedar Mountain				
Total Archery	17	0	0	17
Firearm	542	234	32	808
Resident Archery	17	0	0	17
Firearm	378	114	12	504
Nonresident Archery	0	0	0	0
Firearm	164	120	20	304
412 South Rock Springs				
Total Archery	13	0	0	13
Firearm	332	84	6	422
Resident Archery	12	0	0	12
Firearm	252	57	6	315
Nonresident Archery	1	0	0	1
Firearm	80	27	0	107
414 Bittercreek				
Total Archery	45	13	0	58
Firearm	364	95	14	473
Resident Archery	40	13	0	53
Firearm	274	64	0	338
Nonresident Archery	5	0	0	5
Firearm	90	31	14	135
419 Carter Lease				
Total Archery	14	15	0	29
Firearm	760	595	95	1450
Resident Archery	3	15	0	18
Firearm	577	368	54	999
Nonresident Archery	11	0	0	11
Firearm	183	227	41	451

TABLE III-H (Continued)

ANTELOPE 2019 HARVEST BY METHOD BY HERD UNIT

HERD	HARVEST			
	BUCK	DOE	FAWN	TOTAL
438 Baggs				
Total Archery	60	10	0	70
Firearm	348	276	13	637
Resident Archery	50	10	0	60
Firearm	263	135	2	400
Nonresident Archery	10	0	0	10
Firearm	85	141	11	237
520 Chalk Bluffs				
Total Archery	0	2	0	2
Firearm	117	45	7	169
Resident Archery	0	0	0	0
Firearm	89	18	5	112
Nonresident Archery	0	2	0	2
Firearm	28	27	2	57
521 Hawk Springs				
Total Archery	0	0	0	0
Firearm	561	385	21	967
Resident Archery	0	0	0	0
Firearm	387	251	12	650
Nonresident Archery	0	0	0	0
Firearm	174	134	9	317
522 Meadowdale				
Total Archery	18	23	0	41
Firearm	355	322	19	696
Resident Archery	0	14	0	14
Firearm	154	69	8	231
Nonresident Archery	18	9	0	27
Firearm	201	253	11	465
523 Iron Mountain				
Total Archery	22	22	0	44
Firearm	554	419	46	1019
Resident Archery	22	22	0	44
Firearm	353	285	27	665
Nonresident Archery	0	0	0	0
Firearm	201	134	19	354
524 Dwyer				
Total Archery	17	0	0	17
Firearm	424	202	30	656
Resident Archery	17	0	0	17
Firearm	189	46	19	254
Nonresident Archery	0	0	0	0
Firearm	235	156	11	402
525 Medicine Bow				
Total Archery	35	21	5	61
Firearm	2585	1043	141	3769
Resident Archery	18	19	5	42
Firearm	1669	436	62	2167
Nonresident Archery	17	2	0	19
Firearm	916	607	79	1602
526 Cooper Lake				
Total Archery	21	0	0	21
Firearm	466	300	75	841
Resident Archery	13	0	0	13
Firearm	129	31	0	160
Nonresident Archery	8	0	0	8
Firearm	337	269	75	681
527 Centennial				
Total Archery	11	27	0	38
Firearm	597	335	47	979
Resident Archery	11	13	0	24
Firearm	413	136	36	585
Nonresident Archery	0	14	0	14
Firearm	184	199	11	394

TABLE III-H (Continued)

ANTELOPE 2019 HARVEST BY METHOD BY HERD UNIT

HERD	HARVEST			
	BUCK	DOE	FAWN	TOTAL
528 Elk Mountain				
Total Archery	8	0	0	8
Firearm	262	114	36	412
Resident Archery	8	0	0	8
Firearm	190	70	19	279
Nonresident Archery	0	0	0	0
Firearm	72	44	17	133
529 Big Creek				
Total Archery	0	0	0	0
Firearm	60	106	16	182
Resident Archery	0	0	0	0
Firearm	42	29	2	73
Nonresident Archery	0	0	0	0
Firearm	18	77	14	109
615 Red Desert				
Total Archery	3	0	0	3
Firearm	199	0	0	199
Resident Archery	3	0	0	3
Firearm	148	0	0	148
Nonresident Archery	0	0	0	0
Firearm	51	0	0	51
630 Iron Springs				
Total Archery	5	4	0	9
Firearm	470	402	45	917
Resident Archery	5	4	0	9
Firearm	360	149	12	521
Nonresident Archery	0	0	0	0
Firearm	110	253	33	396
631 Wind River				
Total Archery	0	0	0	0
Firearm	65	44	2	111
Resident Archery	0	0	0	0
Firearm	49	36	2	87
Nonresident Archery	0	0	0	0
Firearm	16	8	0	24
632 Beaver Rim				
Total Archery	39	15	0	54
Firearm	1325	785	50	2160
Resident Archery	23	15	0	38
Firearm	1012	498	26	1536
Nonresident Archery	16	0	0	16
Firearm	313	287	24	624
634 Badwater				
Total Archery	42	0	0	42
Firearm	484	365	23	872
Resident Archery	34	0	0	34
Firearm	370	295	18	683
Nonresident Archery	8	0	0	8
Firearm	114	70	5	189
635 Project				
Total Archery	6	0	0	6
Firearm	294	223	25	542
Resident Archery	6	0	0	6
Firearm	221	140	14	375
Nonresident Archery	0	0	0	0
Firearm	73	83	11	167
636 North Ferris				
Total Archery	0	17	0	17
Firearm	381	243	16	640
Resident Archery	0	17	0	17
Firearm	264	43	8	315
Nonresident Archery	0	0	0	0
Firearm	117	200	8	325

TABLE III-H (Continued)

ANTELOPE 2019 HARVEST BY METHOD BY HERD UNIT

HERD	HARVEST			
	BUCK	DOE	FAWN	TOTAL
637 South Ferris				
Total Archery	8	0	0	8
Firearm	117	6	1	124
Resident Archery	8	0	0	8
Firearm	77	0	0	77
Nonresident Archery	0	0	0	0
Firearm	40	6	1	47
745 Rattlesnake				
Total Archery	0	6	0	6
Firearm	541	523	40	1104
Resident Archery	0	0	0	0
Firearm	403	105	9	517
Nonresident Archery	0	6	0	6
Firearm	138	418	31	587
746 North Natrona				
Total Archery	52	35	0	87
Firearm	813	775	197	1785
Resident Archery	52	35	0	87
Firearm	598	355	121	1074
Nonresident Archery	0	0	0	0
Firearm	215	420	76	711
748 North Converse				
Total Archery	326	53	0	379
Firearm	1492	666	104	2262
Resident Archery	41	46	0	87
Firearm	348	86	20	454
Nonresident Archery	285	7	0	292
Firearm	1144	580	84	1808
750 Black Thunder				
Total Archery	249	25	2	276
Firearm	3092	987	193	4272
Resident Archery	80	7	0	87
Firearm	969	143	19	1131
Nonresident Archery	169	18	2	189
Firearm	2123	844	174	3141

TABLE IV
CONFIDENCE INTERVALS FOR TOTAL ANTELOPE HARVEST
BY HERD UNIT
2019

HERD	TOTAL HARVEST	90% CONFIDENCE LIMITS		
201 Copper Mountain	991	948	-	1034
204 Fifteenmile	1059	1015	-	1103
205 Carter Mountain	835	806	-	864
207 Badger Basin	54	46	-	62
309 Pumpkin Buttes	2959	2884	-	3034
318 Crazy Woman	1551	1480	-	1622
320 Hazelton	1094	1019	-	1169
321 Leiter	1797	1697	-	1897
339 North Black Hills	1363	1305	-	1421
351 Gillette	1120	1039	-	1201
352 Middle Fork	575	518	-	632
355 Beckton	376	333	-	419
401 Sublette	2916	2857	-	2975
411 Uinta-Cedar Mountain	825	776	-	874
412 South Rock Springs	435	412	-	458
414 Bittercreek	531	506	-	556
419 Carter Lease	1479	1416	-	1542
438 Baggs	707	675	-	739
520 Chalk Bluffs	171	155	-	187
521 Hawk Springs	967	864	-	1070
522 Meadowdale	737	685	-	789
523 Iron Mountain	1063	958	-	1168
524 Dwyer	673	617	-	729
525 Medicine Bow	3830	3738	-	3922
526 Cooper Lake	862	785	-	939
527 Centennial	1017	973	-	1061
528 Elk Mountain	420	395	-	445
529 Big Creek	182	169	-	195
615 Red Desert	202	185	-	219
630 Iron Springs	926	894	-	958
631 Wind River	111	96	-	126
632 Beaver Rim	2214	2158	-	2270
634 Badwater	914	862	-	966
635 Project	548	519	-	577
636 North Ferris	657	621	-	693
637 South Ferris	132	117	-	147
745 Rattlesnake	1110	1074	-	1146
746 North Natrona	1872	1777	-	1967
748 North Converse	2641	2560	-	2722
750 Black Thunder	4548	4445	-	4651

Note: Herd unit confidence intervals are based on estimated active license success rates (harvests / active licenses).

TABLE V
CONFIDENCE INTERVALS FOR BUCK ANTELOPE HARVEST
BY HERD UNIT
2019

HERD	BUCK HARVEST	90% CONFIDENCE LIMITS		
201 Copper Mountain	470	420	-	520
204 Fifteenmile	510	456	-	564
205 Carter Mountain	453	410	-	496
207 Badger Basin	35	25	-	45
309 Pumpkin Buttes	1561	1388	-	1734
318 Crazy Woman	972	883	-	1061
320 Hazelton	580	498	-	662
321 Leiter	922	816	-	1028
339 North Black Hills	850	782	-	918
351 Gillette	829	728	-	930
352 Middle Fork	357	296	-	418
355 Beckton	209	166	-	252
401 Sublette	1813	1727	-	1899
411 Uinta-Cedar Mountain	559	505	-	613
412 South Rock Springs	345	314	-	376
414 Bittercreek	409	373	-	445
419 Carter Lease	774	696	-	852
438 Baggs	408	364	-	452
520 Chalk Bluffs	117	95	-	139
521 Hawk Springs	561	453	-	669
522 Meadowdale	373	306	-	440
523 Iron Mountain	576	458	-	694
524 Dwyer	441	373	-	509
525 Medicine Bow	2620	2495	-	2745
526 Cooper Lake	487	401	-	573
527 Centennial	608	544	-	672
528 Elk Mountain	270	234	-	306
529 Big Creek	60	43	-	77
615 Red Desert	202	185	-	219
630 Iron Springs	475	429	-	521
631 Wind River	65	49	-	81
632 Beaver Rim	1364	1282	-	1446
634 Badwater	526	446	-	606
635 Project	300	261	-	339
636 North Ferris	381	332	-	430
637 South Ferris	125	110	-	140
745 Rattlesnake	541	477	-	605
746 North Natrona	865	720	-	1010
748 North Converse	1818	1675	-	1961
750 Black Thunder	3341	3207	-	3475

Note: Herd unit confidence intervals are based on estimated active license success rates (harvests / active licenses).

TABLE VI
CONFIDENCE INTERVALS FOR DOE ANTELOPE HARVEST
BY HERD UNIT
2019

HERD	DOE HARVEST	90% CONFIDENCE LIMITS		
201 Copper Mountain	471	421	-	521
204 Fifteenmile	496	442	-	550
205 Carter Mountain	360	318	-	402
207 Badger Basin	17	9	-	25
309 Pumpkin Buttes	1206	1037	-	1375
318 Crazy Woman	545	465	-	625
320 Hazelton	407	333	-	481
321 Leiter	747	646	-	848
339 North Black Hills	423	366	-	480
351 Gillette	280	198	-	362
352 Middle Fork	195	144	-	246
355 Beckton	147	107	-	187
401 Sublette	1035	955	-	1115
411 Uinta-Cedar Mountain	234	191	-	277
412 South Rock Springs	84	59	-	109
414 Bittercreek	108	79	-	137
419 Carter Lease	610	536	-	684
438 Baggs	286	245	-	327
520 Chalk Bluffs	47	29	-	65
521 Hawk Springs	385	285	-	485
522 Meadowdale	345	278	-	412
523 Iron Mountain	441	330	-	552
524 Dwyer	202	145	-	259
525 Medicine Bow	1064	958	-	1170
526 Cooper Lake	300	225	-	375
527 Centennial	362	304	-	420
528 Elk Mountain	114	84	-	144
529 Big Creek	106	88	-	124
615 Red Desert	0	N/A	-	N/A
630 Iron Springs	406	361	-	451
631 Wind River	44	30	-	58
632 Beaver Rim	800	725	-	875
634 Badwater	365	289	-	441
635 Project	223	187	-	259
636 North Ferris	260	214	-	306
637 South Ferris	6	0	-	12
745 Rattlesnake	529	465	-	593
746 North Natrona	810	668	-	952
748 North Converse	719	590	-	848
750 Black Thunder	1012	904	-	1120

Note: Herd unit confidence intervals are based on estimated active license success rates (harvests / active licenses).

TABLE VII
CONFIDENCE INTERVALS FOR FAWN ANTELOPE HARVEST
BY HERD UNIT
2019

HERD	FAWN HARVEST	90% CONFIDENCE LIMITS		
201 Copper Mountain	50	29	-	71
204 Fifteenmile	53	32	-	74
205 Carter Mountain	22	10	-	34
207 Badger Basin	2	0	-	5
309 Pumpkin Buttes	192	110	-	274
318 Crazy Woman	34	9	-	59
320 Hazelton	107	64	-	150
321 Leiter	128	79	-	177
339 North Black Hills	90	60	-	120
351 Gillette	11	0	-	31
352 Middle Fork	23	2	-	44
355 Beckton	20	5	-	35
401 Sublette	68	44	-	92
411 Uinta-Cedar Mountain	32	13	-	51
412 South Rock Springs	6	0	-	13
414 Bittercreek	14	3	-	25
419 Carter Lease	95	60	-	130
438 Baggs	13	1	-	25
520 Chalk Bluffs	7	0	-	15
521 Hawk Springs	21	0	-	52
522 Meadowdale	19	0	-	38
523 Iron Mountain	46	5	-	87
524 Dwyer	30	7	-	53
525 Medicine Bow	146	103	-	189
526 Cooper Lake	75	33	-	117
527 Centennial	47	23	-	71
528 Elk Mountain	36	17	-	55
529 Big Creek	16	6	-	26
615 Red Desert	0	N/A	-	N/A
630 Iron Springs	45	27	-	63
631 Wind River	2	0	-	5
632 Beaver Rim	50	28	-	72
634 Badwater	23	1	-	45
635 Project	25	10	-	40
636 North Ferris	16	3	-	29
637 South Ferris	1	0	-	4
745 Rattlesnake	40	18	-	62
746 North Natrona	197	113	-	281
748 North Converse	104	45	-	163
750 Black Thunder	195	141	-	249

Note: Herd unit confidence intervals are based on estimated active license success rates (harvests / active licenses).

TABLE VIII
SALES, RESPONSE RATES, AND CONFIDENCE INTERVALS FOR ANTELOPE HARVEST
BY HUNT AREA AND LICENSE TYPE
2019

HUNT AREA (cross hunt areas)	LICENSE TYPE	NUMBER AUTHORIZED	NUMBER SOLD	NUMBER SURVEYED	NUMBER USABLE SURVEYS	USEABLE / SURVEYED (%)	USEABLE / SOLD (%)	HARVEST ESTIMATE	90% CONFIDENCE LIMITS	SUCCESS 90% MARGIN ERROR ± (%)
1	1	250	252	98	62	63.3%	24.6%	177	156 - 198	8.3%
1	6	150	149	87	58	66.7%	38.9%	79	66 - 92	8.5%
2	1	200	201	94	57	60.6%	28.4%	152	136 - 168	7.9%
2	6	200	200	94	56	59.6%	28.0%	100	81 - 119	9.3%
3	1	300	300	102	60	58.8%	20.0%	159	131 - 188	9.5%
3	6	250	250	98	56	57.1%	22.4%	94	71 - 118	9.4%
4	1	225	221	96	62	64.6%	28.1%	165	148 - 182	7.7%
4	6	200	197	94	63	67.0%	32.0%	93	76 - 110	8.6%
5	1	125	127	81	41	50.6%	32.3%	93	81 - 105	9.4%
5	7	100	100	74	44	59.5%	44.0%	43	34 - 52	9.2%
6	1	350	352	106	61	57.5%	17.3%	320	301 - 339	5.5%
6	6	50	52	52	34	65.4%	65.4%	32	28 - 36	-
7	1	700	692	115	67	58.3%	9.7%	547	493 - 601	7.8%
7	6	150	150	87	58	66.7%	38.7%	95	83 - 107	8.2%
8	1	375	372	106	80	75.5%	21.5%	324	304 - 344	5.5%
8	7	75	73	67	44	65.7%	60.3%	29	23 - 35	7.7%
9	1	650	651	113	63	55.8%	9.7%	472	415 - 529	8.8%
9	6	500	498	111	82	73.9%	16.5%	231	190 - 272	8.3%
10	1	300	299	102	60	58.8%	20.1%	165	137 - 193	9.5%
10	6	400	400	107	60	56.1%	15.0%	192	153 - 231	9.8%
11	1	550	548	111	57	51.4%	10.4%	373	320 - 426	9.6%
11	6	400	395	107	67	62.6%	17.0%	293	261 - 325	8.0%
15	1	600	597	113	67	59.3%	11.2%	375	320 - 430	9.2%
15	6	800	800	115	71	61.7%	8.9%	347	273 - 421	9.2%
16	1	600	601	113	83	73.5%	13.8%	382	333 - 430	8.1%
16	6	400	400	107	85	79.4%	21.3%	184	152 - 216	7.9%
17	1	1100	1093	119	66	55.5%	6.0%	829	737 - 921	8.4%
17	6	400	398	107	68	63.6%	17.1%	222	186 - 258	9.0%
18	1	200	202	94	65	69.1%	32.2%	150	135 - 165	7.4%
18	6	50	50	50	32	64.0%	64.0%	32	28 - 36	-
19	1	300	297	102	57	55.9%	19.2%	212	186 - 238	8.9%
19	7	150	150	87	45	51.7%	30.0%	78	63 - 93	10.3%
20	1	500	499	111	67	60.4%	13.4%	317	272 - 362	9.0%
20	6	500	500	111	75	67.6%	15.0%	255	211 - 299	8.8%
21	1	500	494	111	67	60.4%	13.6%	357	316 - 398	8.4%
21	6	400	400	107	69	64.5%	17.3%	182	146 - 218	9.0%
22	1	1000	1001	117	66	56.4%	6.6%	694	604 - 784	9.0%
22	6	600	599	113	82	72.6%	13.7%	387	339 - 435	8.1%
23	1	550	551	111	52	46.8%	9.4%	466	423 - 509	7.8%
23	2	1600	1434	120	60	50.0%	4.2%	1095	968 - 1222	8.8%
23	6	400	399	107	67	62.6%	16.8%	269	235 - 303	8.6%
23	7	1200	1168	119	70	58.8%	6.0%	867	770 - 964	8.3%
24	1	300	301	102	59	57.8%	19.6%	213	187 - 239	8.7%
24	2	500	458	111	48	43.2%	10.5%	351	307 - 395	9.5%
24	6	100	100	76	52	68.4%	52.0%	56	48 - 64	7.9%
24	7	300	301	102	56	54.9%	18.6%	167	137 - 197	9.9%
25	1	900	894	117	59	50.4%	6.6%	712	637 - 787	8.3%
25	6	450	454	109	64	58.7%	14.1%	270	227 - 313	9.4%
26	1	1300	1298	119	76	63.9%	5.9%	1106	1022 - 1190	6.5%
26	6	500	498	111	75	67.6%	15.1%	326	285 - 367	8.3%
27	1	350	355	106	57	53.8%	16.1%	299	273 - 325	7.3%
27	7	75	78	67	45	67.2%	57.7%	34	28 - 40	8.0%
29	1	150	151	87	46	52.9%	30.5%	123	111 - 135	7.9%
29	2	600	597	113	70	61.9%	11.7%	434	385 - 483	8.2%
29	7	350	349	106	55	51.9%	15.8%	135	100 - 170	9.9%
29	8	100	100	74	42	56.8%	42.0%	36	27 - 45	9.3%
30	1	500	498	111	59	53.2%	11.8%	398	358 - 438	8.1%
30	6	100	99	74	38	51.4%	38.4%	56	46 - 66	10.4%
31	1	250	247	98	50	51.0%	20.2%	173	149 - 197	9.5%
31	6	200	195	94	57	60.6%	29.2%	136	120 - 152	8.4%
32	1	600	603	113	60	53.1%	10.0%	456	404 - 508	8.7%
32	6	400	400	107	72	67.3%	18.0%	252	218 - 286	8.5%
32	7	150	149	87	59	67.8%	39.6%	88	76 - 100	8.2%
34	1	1000	993	117	65	55.6%	6.5%	561	464 - 658	9.8%
34	6	700	699	115	65	56.5%	9.3%	299	232 - 366	9.6%
37	1	150	152	87	41	47.1%	27.0%	122	109 - 135	8.8%
37	6	25	25	25	13	52.0%	52.0%	14	10 - 18	-
38	1	1250	1244	119	60	50.4%	4.8%	576	447 - 705	10.3%
38	6	600	600	113	62	54.9%	10.3%	309	250 - 368	9.9%
42	1	600	601	113	67	59.3%	11.1%	412	359 - 465	8.8%
42	6	250	250	98	67	68.4%	26.8%	162	141 - 183	8.2%

TABLE VIII (Continued)

ANTELOPE 2019 SALES, RESPONSE RATES, AND CONFIDENCE INTERVALS BY HUNT AREA AND LICENSE TYPE

HUNT AREA (cross hunt areas)	LICENSE TYPE	NUMBER AUTHORIZED	NUMBER SOLD	NUMBER SURVEYED	NUMBER USABLE SURVEYS	USEABLE / SURVEYED (%)	USEABLE / SOLD (%)	HARVEST ESTIMATE	90% CONFIDENCE LIMITS	SUCCESS 90% MARGIN ERROR ± (%)
43	1	600	602	113	63	55.8%	10.5%	487	441 - 533	7.7%
43	6	700	699	115	73	63.5%	10.4%	292	229 - 355	9.0%
44	1	300	301	102	43	42.2%	14.3%	224	193 - 255	10.2%
44	6	150	150	87	56	64.4%	37.3%	93	80 - 106	8.5%
45	1	400	402	107	62	57.9%	15.4%	262	225 - 299	9.2%
45	6	350	350	106	60	56.6%	17.1%	206	173 - 239	9.5%
46	1	200	202	94	52	55.3%	25.7%	127	108 - 146	9.5%
46	2	250	254	98	67	68.4%	26.4%	203	185 - 221	6.9%
46	6	150	150	87	57	65.5%	38.0%	83	70 - 96	8.6%
47	1	500	502	111	60	54.1%	12.0%	427	391 - 463	7.1%
47	2	300	297	102	56	54.9%	18.9%	201	173 - 229	9.3%
47	6	350	349	106	66	62.3%	18.9%	210	179 - 241	8.9%
48	1	150	158	87	43	49.4%	27.2%	126	112 - 140	8.6%
48	2	150	152	87	50	57.5%	32.9%	97	83 - 111	9.2%
48	6	50	51	51	36	70.6%	70.6%	26	22 - 30	-
50	0	50	55	55	38	69.1%	69.1%	40	36 - 44	-
50	1	300	305	102	49	48.0%	16.1%	230	202 - 258	9.3%
50	6	200	200	94	56	59.6%	28.0%	114	95 - 133	9.3%
51	1	75	78	67	40	59.7%	51.3%	60	54 - 66	7.7%
51	6	150	150	87	55	63.2%	36.7%	104	92 - 116	8.2%
52	1	250	253	98	52	53.1%	20.6%	206	186 - 226	7.9%
52	2	200	198	94	52	55.3%	26.3%	161	146 - 176	7.7%
52	6	200	200	94	54	57.4%	27.0%	119	100 - 138	9.4%
52	7	200	201	94	61	64.9%	30.3%	142	126 - 158	8.0%
53	1	250	252	98	54	55.1%	21.4%	207	188 - 226	7.6%
53	6	150	156	87	50	57.5%	32.1%	86	71 - 101	9.6%
53	7	125	125	81	61	75.3%	48.8%	92	84 - 100	6.7%
55	1	250	250	98	54	55.1%	21.6%	201	181 - 221	7.9%
55	6	150	150	87	50	57.5%	33.3%	103	90 - 116	8.8%
56	1	50	51	51	29	56.9%	56.9%	34	29 - 39	-
57	1	400	394	108	67	62.0%	17.0%	284	252 - 316	8.2%
57	2	25	26	26	16	61.5%	61.5%	19	16 - 22	-
57	6	125	125	81	46	56.8%	36.8%	88	77 - 99	8.8%
57	7	50	50	50	33	66.0%	66.0%	16	12 - 20	-
58	1	150	150	87	50	57.5%	33.3%	106	93 - 119	8.7%
59	1	300	304	102	58	56.9%	19.1%	263	243 - 283	6.6%
59	6	100	100	74	51	68.9%	51.0%	55	47 - 63	8.1%
60	1	75	76	67	36	53.7%	47.4%	55	48 - 62	9.0%
61	1	50	52	52	31	59.6%	59.6%	36	31 - 41	-
62	1	75	80	69	40	58.0%	50.0%	58	51 - 65	8.3%
62	2	100	104	76	41	53.9%	39.4%	67	57 - 77	9.6%
62	6	25	28	28	13	46.4%	46.4%	6	2 - 10	-
63	1	200	203	94	50	53.2%	24.6%	144	125 - 163	9.2%
63	2	350	352	106	51	48.1%	14.5%	237	202 - 272	10.0%
63	6	150	150	87	51	58.6%	34.0%	73	59 - 87	9.4%
63	7	250	249	98	61	62.2%	24.5%	187	167 - 207	7.9%
64	1	150	150	87	47	54.0%	31.3%	111	98 - 124	8.8%
65	1	200	198	94	45	47.9%	22.7%	144	125 - 163	9.6%
65	6	200	201	94	58	61.7%	28.9%	129	111 - 147	8.8%
65	7	100	100	74	43	58.1%	43.0%	63	54 - 72	9.2%
66	1	150	149	87	53	60.9%	35.6%	125	115 - 135	6.7%
66	6	200	200	94	54	57.4%	27.0%	136	118 - 154	8.9%
67	1	300	297	102	60	58.8%	20.2%	236	213 - 259	7.7%
67	6	100	101	76	40	52.6%	39.6%	76	67 - 85	8.8%
68	1	400	399	107	56	52.3%	14.0%	308	274 - 342	8.6%
68	6	150	161	87	53	60.9%	32.9%	85	70 - 100	9.3%
69	1	200	204	94	42	44.7%	20.6%	161	142 - 180	9.2%
69	6	200	202	94	67	71.3%	33.2%	120	104 - 136	8.1%
70	1	100	102	74	38	51.4%	37.3%	72	62 - 82	9.7%
70	6	150	151	87	56	64.4%	37.1%	113	102 - 124	7.6%
71	1	100	99	76	31	40.8%	31.3%	72	61 - 83	11.0%
71	6	50	50	50	29	58.0%	58.0%	31	26 - 36	-
72	1	500	495	111	52	46.8%	10.5%	397	354 - 440	8.6%
72	6	500	499	111	71	64.0%	14.2%	382	344 - 420	7.7%
73	1	1200	1175	119	56	47.1%	4.8%	865	754 - 976	9.5%
73	6	1200	1198	119	76	63.9%	6.3%	754	648 - 860	8.8%
73	7	50	50	50	30	60.0%	60.0%	30	25 - 35	-
74	1	275	276	100	59	59.0%	21.4%	241	224 - 258	6.3%
74	6	100	101	76	40	52.6%	39.6%	70	61 - 79	9.4%
75	1	600	593	113	58	51.3%	9.8%	526	487 - 565	6.5%
75	6	500	497	111	63	56.8%	12.7%	365	322 - 408	8.6%
76	1	225	219	96	54	56.3%	24.7%	169	151 - 187	8.2%
76	2	50	50	50	33	66.0%	66.0%	33	29 - 37	-
76	6	250	250	98	70	71.4%	28.0%	118	97 - 139	8.3%
77	1	125	123	83	49	59.0%	39.8%	90	80 - 100	8.1%

TABLE VIII (Continued)

ANTELOPE 2019 SALES, RESPONSE RATES, AND CONFIDENCE INTERVALS BY HUNT AREA AND LICENSE TYPE

	HUNT AREA (cross hunt areas)	LICENSE TYPE	NUMBER AUTHORIZED	NUMBER SOLD	NUMBER SURVEYED	NUMBER USABLE SURVEYS	USEABLE / SURVEYED (%)	USEABLE / SOLD (%)	HARVEST ESTIMATE	90% CONFIDENCE LIMITS	SUCCESS 90% MARGIN ERROR ± (%)
*	77	2	50	53	54	32	59.3%	60.4%	45	41 - 49	-
	77	6	150	147	87	49	56.3%	33.3%	86	72 - 100	9.5%
	77	7	100	101	76	57	75.0%	56.4%	71	64 - 78	6.6%
	78	1	100	110	78	41	52.6%	37.3%	107	103 - 111	3.3%
	78	6	100	103	76	44	57.9%	42.7%	56	46 - 66	9.4%
	79	1	25	25	25	14	56.0%	56.0%	15	11 - 19	-
	79	6	75	75	67	32	47.8%	42.7%	51	43 - 59	10.3%
	79	9	50	50	50	29	58.0%	58.0%	30	25 - 35	-
*	80	1	50	49	50	24	48.0%	49.0%	35	30 - 40	-
	80	6	25	27	27	15	55.6%	55.6%	17	13 - 21	-
	81	1	200	205	94	59	62.8%	28.8%	182	170 - 194	5.7%
	81	6	200	203	94	57	60.6%	28.1%	152	136 - 168	8.0%
	82	1	200	204	94	54	57.4%	26.5%	164	148 - 180	7.6%
*	82	6	50	49	50	27	54.0%	55.1%	27	22 - 32	-
	82	7	125	121	81	54	66.7%	44.6%	77	67 - 87	8.0%
	82	8	100	99	74	48	64.9%	48.5%	48	40 - 56	8.6%
	83	1	400	393	107	51	47.7%	13.0%	295	258 - 332	9.3%
	83	6	300	307	102	66	64.7%	21.5%	147	119 - 175	9.0%
	83	7	300	300	102	66	64.7%	22.0%	150	123 - 177	9.0%
	84	1	100	100	76	38	50.0%	38.0%	65	55 - 75	10.1%
	84	6	75	78	67	35	52.2%	44.9%	40	32 - 48	10.4%
*	85	1	20	20	21	16	76.2%	80.0%	15	13 - 17	-
	86	1	50	51	51	28	54.9%	54.9%	30	25 - 35	-
	86	6	25	25	25	11	44.0%	44.0%	11	6 - 16	-
	87	1	175	177	91	42	46.2%	23.7%	158	146 - 170	6.9%
	87	2	125	131	83	53	63.9%	40.5%	124	119 - 129	3.9%
	87	6	100	102	76	45	59.2%	44.1%	72	63 - 81	8.4%
	87	7	100	101	76	49	64.5%	48.5%	73	65 - 81	7.6%
	88	1	275	274	100	57	57.0%	20.8%	163	137 - 189	9.5%
	88	6	300	302	102	57	55.9%	18.9%	193	164 - 222	9.4%
	89	1	175	176	91	49	53.8%	27.8%	146	133 - 159	7.5%
	89	2	125	125	81	39	48.1%	31.2%	107	97 - 117	7.7%
	89	6	325	328	104	61	58.7%	18.6%	209	179 - 239	9.2%
	89	7	75	76	67	37	55.2%	48.7%	61	55 - 67	7.8%
	90	1	175	179	91	56	61.5%	31.3%	124	109 - 139	8.4%
	90	6	75	75	67	45	67.2%	60.0%	37	31 - 43	7.8%
	90	8	50	50	50	32	64.0%	64.0%	23	19 - 27	-
	91	1	275	272	100	58	58.0%	21.3%	205	183 - 228	8.3%
	91	6	100	103	74	35	47.3%	34.0%	76	66 - 86	10.0%
	91	7	50	51	51	29	56.9%	56.9%	37	32 - 42	-
	92	1	200	200	94	53	56.4%	26.5%	173	160 - 186	6.6%
	92	7	100	100	74	39	52.7%	39.0%	70	61 - 79	9.5%
	93	1	400	401	107	50	46.7%	12.5%	331	298 - 364	8.3%
	93	6	25	26	26	12	46.2%	46.2%	16	12 - 20	-
	93	7	100	100	74	43	58.1%	43.0%	52	42 - 62	9.5%
	94	1	500	503	111	58	52.3%	11.5%	366	320 - 412	9.1%
	94	6	150	148	87	49	56.3%	33.1%	92	78 - 106	9.4%
	94	7	300	301	102	61	59.8%	20.3%	162	134 - 190	9.4%
	95	1	325	327	104	51	49.0%	15.6%	293	272 - 314	6.5%
	95	7	150	150	87	52	59.8%	34.7%	58	44 - 72	9.0%
	96	1	50	52	52	38	73.1%	73.1%	42	39 - 45	-
	96	7	100	100	74	39	52.7%	39.0%	70	61 - 79	9.5%
	97 (117)	1	325	314	157	75	47.8%	23.9%	243	221 - 265	6.9%
	97 (117)	2	50	52	52	24	46.2%	46.2%	43	38 - 48	-
	97 (117)	6	225	224	144	63	43.8%	28.1%	111	91 - 131	8.8%
	97 (117)	7	150	150	131	63	48.1%	42.0%	77	65 - 89	7.9%
	98	1	150	149	87	48	55.2%	32.2%	94	80 - 108	9.5%
	98	6	200	201	94	54	57.4%	26.9%	86	67 - 105	9.5%
	98	7	50	51	51	37	72.5%	72.5%	29	25 - 33	-
	99	0	50	50	50	29	58.0%	58.0%	29	24 - 34	-
	99	1	225	228	96	47	49.0%	20.6%	139	115 - 163	10.5%
	99	2	150	153	87	49	56.3%	32.0%	98	84 - 112	9.3%
	99	6	25	26	26	14	53.8%	53.8%	15	11 - 19	-
	99	7	250	251	98	60	61.2%	23.9%	124	101 - 147	9.3%
	99	8	100	102	76	51	67.1%	50.0%	27	20 - 34	7.2%
	100	1	350	352	106	58	54.7%	16.5%	314	292 - 336	6.1%
	100	6	325	327	104	54	51.9%	16.5%	222	191 - 253	9.6%
	101	1	100	101	74	42	56.8%	41.6%	86	79 - 93	6.9%
	102	1	400	401	107	60	56.1%	15.0%	263	226 - 300	9.3%
	102	6	400	400	107	58	54.2%	14.5%	129	92 - 166	9.3%
	103	1	575	569	113	60	53.1%	10.5%	441	393 - 489	8.4%
	103	6	450	448	109	71	65.1%	15.8%	202	162 - 242	8.9%
	106	1	200	194	94	54	57.4%	27.8%	149	133 - 165	8.0%
	106	6	150	151	87	57	65.5%	37.7%	112	101 - 123	7.5%
	107	0	50	51	51	28	54.9%	54.9%	25	20 - 30	-
	107	1	100	101	74	41	55.4%	40.6%	84	76 - 92	7.4%
	107	6	25	26	26	17	65.4%	65.4%	17	14 - 20	-

TABLE VIII (Continued)

ANTELOPE 2019 SALES, RESPONSE RATES, AND CONFIDENCE INTERVALS BY HUNT AREA AND LICENSE TYPE

HUNT AREA (cross hunt areas)	LICENSE TYPE	NUMBER AUTHORIZED	NUMBER SOLD	NUMBER SURVEYED	NUMBER USABLE SURVEYS	USEABLE / SURVEYED (%)	USEABLE / SOLD (%)	HARVEST ESTIMATE	90% CONFIDENCE LIMITS	SUCCESS 90% MARGIN ERROR ± (%)
108	1	100	97	76	41	53.9%	42.3%	74	66 - 82	8.3%
108	6	100	101	76	54	71.1%	53.5%	64	57 - 71	7.4%
108	7	100	104	76	61	80.3%	58.7%	67	60 - 74	6.5%
109	1	350	350	106	65	61.3%	18.6%	209	177 - 241	9.0%
109	6	400	400	107	79	73.8%	19.8%	136	105 - 167	7.9%
110	1	100	101	76	40	52.6%	39.6%	80	72 - 88	8.2%
110	6	50	49	50	34	68.0%	69.4%	33	29 - 37	-
111	1	150	151	87	33	37.9%	21.9%	117	101 - 133	10.6%
111	6	100	98	74	49	66.2%	50.0%	47	39 - 55	8.3%
112	1	100	101	76	40	52.6%	39.6%	82	74 - 90	7.9%
112	6	50	50	50	25	50.0%	50.0%	29	23 - 35	-
113	1	175	177	91	55	60.4%	31.1%	129	114 - 144	8.2%
113	2	175	178	91	73	80.2%	41.0%	149	139 - 159	5.5%
113	6	200	208	94	73	77.7%	35.1%	120	104 - 136	7.7%
114	1	75	76	67	32	47.8%	42.1%	76	76 - 76	0.0%
114	2	50	49	49	30	61.2%	61.2%	27	22 - 32	-
114	6	100	101	76	35	46.1%	34.7%	49	38 - 60	11.3%
114	7	100	101	76	47	61.8%	46.5%	59	50 - 68	8.7%
115	1	200	198	95	51	53.7%	25.8%	120	101 - 139	9.7%
115	6	300	300	102	59	57.8%	19.7%	185	157 - 213	9.3%
117 (97)	1	325	314	157	75	47.8%	23.9%	10	1 - 19	2.9%
117 (97)	2	50	52	52	24	46.2%	46.2%	4	1 - 7	-
117 (97)	6	225	224	144	63	43.8%	28.1%	9	1 - 17	3.5%
117 (97)	7	150	150	131	63	48.1%	42.0%	26	17 - 35	6.0%
TOTAL TYPE 1, 2		37822	37822	11053	6115	55.3%	16.2%	28048	-	-
TOTAL TYPE 6, 7, 8		26636	26636	10127	6209	61.3%	23.3%	15222	-	-
TOTAL TYPE 0, 9		206	206	206	124	60.2%	60.2%	136	-	-
GRAND TOTAL		64664	64664	21386	12448	58.2%	19.3%	43406	-	-

* Actual downloads exceed WG&F sales data.

Note: Harvest estimates for licenses allowing antlered harvests are based off antlered harvests only while estimates for licenses allowing only antlerless harvests are based off adult antlerless harvests only. The statewide harvest totals shown in Table I include all harvests.

Note: License level confidence intervals are based on estimated total license success rates (harvests / number sold).

Note: Success 90% margin of error was less than ±10% for 199 of 211 (94%) limited quota licenses where a non-census sample was taken. Success margin of error is not applicable (-) for the 36 limited quota licenses where all license holders were sampled (those limited quota license types with 50 or less licenses available, or where all license holders needed to be sampled to achieve the target number of usable survey responses).

CHAPTER 5

ANTELOPE HUNTING SEASONS

Section 1. Authority. This regulation is promulgated by authority of Wyoming Statutes § 23-1-302, § 23-1-703 and § 23-2-104.

Section 2. Regular Hunting Seasons.

Hunt areas, season dates and limitations.

Hunt Area	Type	Season Dates		Quota	License	Limitations
		Opens	Closes			
1	1	Oct. 1	Nov. 20	250	Limited quota	Any antelope
1	6	Oct. 1	Nov. 20	150	Limited quota	Doe or fawn
2	1	Oct. 1	Nov. 20	200	Limited quota	Any antelope
2	6	Oct. 1	Nov. 20	200	Limited quota	Doe or fawn
3	1	Oct. 1	Nov. 20	300	Limited quota	Any antelope
3	6	Oct. 1	Nov. 20	250	Limited quota	Doe or fawn
4	1	Oct. 1	Nov. 20	225	Limited quota	Any antelope
4	6	Oct. 1	Nov. 20	200	Limited quota	Doe or fawn
5	1	Oct. 1	Nov. 20	125	Limited quota	Any antelope
5	7	Oct. 1	Nov. 20	100	Limited quota	Doe or fawn valid on private land
6	1	Oct. 1	Oct. 15	350	Limited quota	Any antelope, also valid on private land in that portion of Area 8 in Weston County
6	6	Oct. 1	Oct. 15	50	Limited quota	Doe or fawn, also valid on private land in that portion of Area 8 in Weston County
7	1	Oct. 1	Oct. 15	700	Limited quota	Any antelope
7	6	Oct. 1	Oct. 15	150	Limited quota	Doe or fawn
8	1	Oct. 1	Oct. 15	375	Limited quota	Any antelope
8	7	Oct. 1	Oct. 15	75	Limited quota	Doe or fawn valid on private land
9	1	Oct. 1	Oct. 31	650	Limited quota	Any antelope, also valid in that portion of Area 11 in Converse or Niobrara counties
9	6	Oct. 1	Oct. 31	500	Limited quota	Doe or fawn, also valid in that portion of Area 11 in Converse or Niobrara counties

Hunt Area	Type	Season Dates		Quota	License	Limitations
		Opens	Closes			
10	1	Oct. 1	Oct. 14	300	Limited quota	Any antelope
10	6	Oct. 1	Oct. 31	400	Limited quota	Doe or fawn
11	1	Oct. 1	Oct. 31	550	Limited quota	Any antelope
11	6	Oct. 1	Oct. 31	400	Limited quota	Doe or fawn
15	1	Oct. 1	Oct. 14	600	Limited quota	Any antelope
15	6	Oct. 1	Nov. 30	800	Limited quota	Doe or fawn
16	1	Oct. 1	Oct. 14	600	Limited quota	Any antelope
16	6	Oct. 1	Oct. 31	400	Limited quota	Doe or fawn
17	1	Oct. 1	Oct. 31	1100	Limited quota	Any antelope
17	6	Oct. 1	Oct. 31	400	Limited quota	Doe or fawn
18	1	Oct. 1	Oct. 20	200	Limited quota	Any antelope
18	6	Oct. 1	Oct. 20	50	Limited quota	Doe or fawn
19	1	Oct. 1	Oct. 20	300	Limited quota	Any antelope
19	7	Oct. 1	Oct. 20	150	Limited quota	Doe or fawn valid on private land
20	1	Oct. 15	Nov. 15	500	Limited quota	Any antelope
20	6	Oct. 15	Nov. 15	500	Limited quota	Doe or fawn
21	1	Oct. 15	Oct. 31	500	Limited quota	Any antelope
21	6	Oct. 15	Oct. 31	400	Limited quota	Doe or fawn
22	1	Oct. 1	Oct. 31	1000	Limited quota	Any antelope
22	6	Sep. 1	Sep. 30	600	Limited quota	Doe or fawn valid on private land north of Crazy Woman Creek
22	6	Oct. 1	Oct. 31			Doe or fawn valid in the entire area
23	1	Oct. 1	Oct. 31	550	Limited quota	Any antelope
23	2	Oct. 1	Oct. 31	1600	Limited quota	Any antelope valid on private land
23	6	Oct. 1	Oct. 31	400	Limited quota	Doe or fawn
23	7	Oct. 1	Oct. 31	1200	Limited quota	Doe or fawn valid on private land
24	1	Oct. 1	Oct. 31	300	Limited quota	Any antelope
24	2	Oct. 1	Oct. 31	500	Limited quota	Any antelope valid on private land
24	6	Oct. 1	Oct. 31	100	Limited quota	Doe or fawn
24	7	Oct. 1	Oct. 31	300	Limited quota	Doe or fawn valid on private land
25	1	Oct. 1	Oct. 14	900	Limited quota	Any antelope

Hunt Area	Type	Season Dates		Quota	License	Limitations
		Opens	Closes			
25	6	Oct. 1	Oct. 14	450	Limited quota	Doe or fawn
26	1	Sep. 24	Oct. 14	1300	Limited quota	Any antelope
26	6	Sep. 24	Oct. 14	500	Limited quota	Doe or fawn
27	1	Oct. 1	Oct. 15	350	Limited quota	Any antelope
27	7	Oct. 1	Oct. 15	75	Limited quota	Doe or fawn valid on private land
29	1	Oct. 1	Oct. 15	150	Limited quota	Any antelope
29	2	Oct. 1	Oct. 31	600	Limited quota	Any antelope valid on private land
29	7	Oct. 1	Oct. 31	350	Limited quota	Doe or fawn valid on private land
29	8	Oct. 1	Nov. 15	100	Limited quota	Doe or fawn valid south and west of Interstate Highway 25
30	1	Oct. 5	Oct. 31	500	Limited quota	Any antelope
30	6	Oct. 5	Oct. 31	100	Limited quota	Doe or fawn
31	1	Sep. 25	Oct. 31	250	Limited quota	Any antelope
31	6	Sep. 25	Oct. 31	200	Limited quota	Doe or fawn
32	1	Sep. 25	Oct. 31	600	Limited quota	Any antelope
32	6	Sep. 25	Oct. 31	400	Limited quota	Doe or fawn
32	7	Sep. 25	Oct. 31	150	Limited quota	Doe or fawn valid on or within one (1) mile of irrigated land
34	1	Sep. 20	Oct. 14	1000	Limited quota	Any antelope
34	1	Oct. 15	Dec. 31			Doe or fawn
34	6	Sep. 20	Dec. 31	700	Limited quota	Doe or fawn
37	1	Sep. 20	Oct. 14	150	Limited quota	Any antelope
37	6	Sep. 20	Oct. 14	25	Limited quota	Doe or fawn
38	1	Oct. 5	Oct. 31	1250	Limited quota	Any antelope
38	1	Nov. 1	Dec. 31			Doe or fawn
38	6	Oct. 5	Dec. 31	600	Limited quota	Doe or fawn
42	1	Sep. 25	Oct. 31	600	Limited quota	Any antelope
42	6	Sep. 25	Oct. 31	250	Limited quota	Doe or fawn
43	1	Sep. 15	Oct. 31	600	Limited quota	Any antelope
43	6	Sep. 15	Oct. 31	700	Limited quota	Doe or fawn
44	1	Sep. 15	Oct. 31	300	Limited quota	Any antelope
44	6	Sep. 15	Oct. 31	150	Limited quota	Doe or fawn
45	1	Sep. 15	Oct. 31	400	Limited quota	Any antelope
45	6	Sep. 15	Oct. 31	350	Limited quota	Doe or fawn
46	1	Sep. 25	Oct. 31	200	Limited quota	Any antelope

Hunt Area	Type	Season Dates		Quota	License	Limitations
		Opens	Closes			
46	2	Oct. 5	Oct. 31	250	Limited quota	Any antelope
46	6	Sep. 25	Oct. 31	150	Limited quota	Doe or fawn
47	1	Sep. 25	Oct. 31	500	Limited quota	Any antelope
47	2	Oct. 5	Oct. 31	300	Limited quota	Any antelope
47	6	Sep. 25	Oct. 31	350	Limited quota	Doe or fawn
48	1	Sep. 25	Oct. 31	150	Limited quota	Any antelope
48	2	Oct. 5	Oct. 31	150	Limited quota	Any antelope
48	6	Sep. 25	Oct. 31	50	Limited quota	Doe or fawn
50	1	Sep. 16	Oct. 31	300	Limited quota	Any antelope
50	6	Sep. 16	Oct. 31	200	Limited quota	Doe or fawn
50	0	Sep. 1	Sep. 15	50	Limited quota	Any antelope, muzzle-loading firearms only
51	1	Sep. 16	Nov. 14	75	Limited quota	Any antelope
51	6	Aug. 15	Sep. 15	150	Limited quota	Doe or fawn valid on private land
51	6	Sep. 16	Nov. 14			Doe or fawn valid in the entire area
52	1	Sep. 16	Oct. 31	250	Limited quota	Any antelope
52	2	Sep. 16	Nov. 14	200	Limited quota	Any antelope valid south of North Spring Creek
52	6	Sep. 16	Oct. 31	200	Limited quota	Doe or fawn
52	7	Sep. 16	Nov. 14	200	Limited quota	Doe or fawn valid south of North Spring Creek
53	1	Sep. 20	Oct. 31	250	Limited quota	Any antelope
53	6	Sep. 20	Oct. 31	150	Limited quota	Doe or fawn
53	7	Sep. 1	Oct. 31	125	Limited quota	Doe or fawn valid on private land
55	1	Sep. 20	Oct. 31	250	Limited quota	Any antelope
55	6	Sep. 20	Oct. 31	150	Limited quota	Doe or fawn
56	1	Sep. 20	Oct. 31	50	Limited quota	Any antelope
57	1	Sep. 20	Oct. 31	400	Limited quota	Any antelope
57	2	Sep. 20	Oct. 31	25	Limited quota	Any antelope valid west of Sweetwater County Road 23S and B.L.M. Road 3310, and north and east of B.L.M. Roads 4411 and 4409
57	6	Sep. 20	Oct. 31	125	Limited quota	Doe or fawn

Hunt Area	Type	Season Dates		Quota	License	Limitations
		Opens	Closes			
57	7	Sep. 1	Oct. 31	50	Limited quota	Doe or fawn valid on private land within one (1) mile of Carbon County Road 603
58	1	Sep. 20	Oct. 31	150	Limited quota	Any antelope
59	1	Sep. 20	Oct. 31	300	Limited quota	Any antelope
59	6	Sep. 20	Oct. 31	100	Limited quota	Doe or fawn
60	1	Sep. 21	Oct. 31	75	Limited quota	Any antelope
61	1	Sep. 14	Oct. 31	50	Limited quota	Any antelope
62	1	Sep. 14	Oct. 31	75	Limited quota	Any antelope
62	2	Sep. 14	Oct. 31	100	Limited quota	Any antelope valid east of the Continental Divide and north of Wise Dugout Draw
62	6	Sep. 14	Oct. 31	25	Limited quota	Doe or fawn valid east of the Continental Divide and north of Wise Dugout Draw
63	1	Sep. 21	Oct. 31	200	Limited quota	Any antelope
63	2	Sep. 21	Oct. 31	350	Limited quota	Any antelope valid east of the Buzzard Road (Natrona County Road 410-Carbon County Road 497)
63	6	Sep. 21	Oct. 31	150	Limited quota	Doe or fawn
63	7	Sep. 21	Oct. 31	250	Limited quota	Doe or fawn valid east of the Buzzard Road (Natrona County Road 410-Carbon County Road 497)
64	1	Sep. 21	Oct. 31	150	Limited quota	Any antelope
65	1	Sep. 21	Oct. 22	200	Limited quota	Any antelope
65	6	Sep. 21	Oct. 22	200	Limited quota	Doe or fawn
65	7	Sep. 1	Nov. 7	100	Limited quota	Doe or fawn valid north of the Little Popo Agie River, also valid in Area 66 west of the Little Popo Agie River
66	1	Sep. 21	Oct. 22	150	Limited quota	Any antelope
66	6	Sep. 21	Oct. 22	200	Limited quota	Doe or fawn
67	1	Sep. 21	Oct. 22	300	Limited quota	Any antelope
67	6	Sep. 21	Oct. 22	100	Limited quota	Doe or fawn
68	1	Sep. 21	Oct. 22	400	Limited quota	Any antelope

Hunt Area	Type	Season Dates		Quota	License	Limitations
		Opens	Closes			
68	6	Sep. 21	Oct. 22	150	Limited quota	Doe or fawn
69	1	Sep. 15	Oct. 31	200	Limited quota	Any antelope
69	6	Sep. 15	Oct. 31	200	Limited quota	Doe or fawn
70	1	Sep. 15	Oct. 31	100	Limited quota	Any antelope
70	6	Sep. 15	Oct. 31	150	Limited quota	Doe or fawn
71	1	Sep. 15	Oct. 31	100	Limited quota	Any antelope
71	6	Sep. 15	Oct. 31	50	Limited quota	Doe or fawn
72	1	Sep. 15	Oct. 31	500	Limited quota	Any antelope
72	6	Sep. 15	Oct. 31	500	Limited quota	Doe or fawn
73	1	Sep. 15	Oct. 31	1200	Limited quota	Any antelope
73	6	Sep. 15	Oct. 31	1200	Limited quota	Doe or fawn
73	7	Sep. 15	Oct. 31	50	Limited quota	Doe or fawn valid on or within one (1) mile of irrigated land
74	1	Sep. 21	Oct. 22	275	Limited quota	Any antelope
74	6	Sep. 21	Oct. 22	100	Limited quota	Doe or fawn
75	1	Sep. 21	Oct. 22	600	Limited quota	Any antelope
75	6	Sep. 21	Oct. 22	500	Limited quota	Doe or fawn
76	1	Oct. 1	Oct. 31	225	Limited quota	Any antelope
76	2	Aug. 15	Sep. 30	50	Limited quota	Any antelope valid within two (2) miles of the Bighorn River or south of the Buffalo Creek Road (Hot Springs County Road 5)
76	6	Aug. 15	Oct. 31	250	Limited quota	Doe or fawn valid on or within one-half (1/2) mile of irrigated land or south of the Buffalo Creek Road (Hot Springs County Road 5)
77	1	Sep. 20	Oct. 14	125	Limited quota	Any antelope
77	2	Aug. 15	Sep. 19	50	Limited quota	Any antelope valid on or within one-half (1/2) mile of irrigated land
77	6	Aug. 15	Oct. 24	150	Limited quota	Doe or fawn valid on or within one-half (1/2) mile of irrigated land
77	7	Oct. 25	Nov. 30	100	Limited quota	Doe or fawn valid on or within one-half (1/2) mile of irrigated land

Hunt Area	Type	Season Dates		Quota	License	Limitations
		Opens	Closes			
78	1	Sep. 20	Oct. 31	100	Limited quota	Any antelope
78	6	Sep. 1	Nov. 30	100	Limited quota	Doe or fawn valid on or within one-half (1/2) mile of irrigated land
79	1	Sep. 20	Sep. 30	25	Limited quota	Any antelope valid on or within one-half (1/2) mile of irrigated land
79	6	Sep. 1	Nov. 30	75	Limited quota	Doe or fawn valid on or within one-half (1/2) mile of irrigated land
79	9	Aug. 15	Sep. 30	50	Limited quota	Any antelope, archery only
80	1	Sep. 20	Oct. 31	50	Limited quota	Any antelope
80	6	Sep. 20	Oct. 31	25	Limited quota	Doe or fawn
81	1	Sep. 20	Nov. 15	200	Limited quota	Any antelope
81	6	Sep. 20	Nov. 15	200	Limited quota	Doe or fawn
82	1	Sep. 20	Oct. 14	200	Limited quota	Any antelope
82	6	Aug. 15	Oct. 31	50	Limited quota	Doe or fawn valid on or within one-half (1/2) mile of irrigated land east of Wyoming Highway 120
82	7	Sep. 20	Oct. 14	125	Limited quota	Doe or fawn valid west of Wyoming Highway 120
82	8	Oct. 15	Nov. 30	100	Limited quota	Doe or fawn valid in Big Horn County
83	1	Sep. 20	Nov. 7	400	Limited quota	Any antelope
83	6	Aug. 15	Nov. 15	300	Limited quota	Doe or fawn valid on or within one-half (1/2) mile of irrigated land east of Wyoming Highway 120
83	7	Aug. 15	Nov. 15	300	Limited quota	Doe or fawn valid on or within one-half (1/2) mile of irrigated land west of Wyoming Highway 120
84	1	Sep. 21	Oct. 22	100	Limited quota	Any antelope
84	6	Sep. 21	Oct. 22	75	Limited quota	Doe or fawn
85	1	Sep. 10	Oct. 31	20	Limited quota	Any antelope
86	1	Sep. 10	Oct. 31	50	Limited quota	Any antelope

Hunt Area	Type	Season Dates		Quota	License	Limitations
		Opens	Closes			
86	6	Sep. 10	Oct. 31	25	Limited quota	Doe or fawn
87	1	Sep. 10	Oct. 31	175	Limited quota	Any antelope
87	2	Sep. 25	Oct. 31	125	Limited quota	Any antelope
87	6	Sep. 10	Oct. 31	100	Limited quota	Doe or fawn
87	7	Sep. 25	Oct. 31	100	Limited quota	Doe or fawn
88	1	Sep. 10	Oct. 31	275	Limited quota	Any antelope
88	6	Oct. 1	Oct. 31	300	Limited quota	Doe or fawn
89	1	Sep. 10	Oct. 31	175	Limited quota	Any antelope
89	2	Oct. 10	Oct. 31	125	Limited quota	Any antelope
89	6	Oct. 1	Oct. 31	325	Limited quota	Doe or fawn
89	6	Nov. 1	Nov. 15			Doe or fawn valid south of Middle Piney Creek and south of Wyoming Highway 351
89	7	Sep. 1	Nov. 15	75	Limited quota	Doe or fawn valid south of Middle Piney Creek and south of Wyoming Highway 351
90	1	Sep. 10	Oct. 31	175	Limited quota	Any antelope
90	6	Sep. 10	Oct. 31	75	Limited quota	Doe or fawn
90	8	Aug. 15	Sep. 9	50	Limited quota	Doe or fawn valid on private land
91	1	Sep. 10	Oct. 31	275	Limited quota	Any antelope
91	6	Sep. 10	Oct. 31	100	Limited quota	Doe or fawn
91	7	Aug. 15	Oct. 31	50	Limited quota	Doe or fawn valid on private land and Bureau of Reclamation land within Sweetwater County
92	1	Sep. 10	Oct. 31	200	Limited quota	Any antelope
92	7	Aug. 15	Nov. 30	100	Limited quota	Doe or fawn valid within the Farson-Eden Irrigation Project
93	1	Sep. 10	Oct. 31	400	Limited quota	Any antelope
93	6	Sep. 10	Oct. 31	25	Limited quota	Doe or fawn
93	7	Oct. 1	Nov. 30	100	Limited quota	Doe or fawn valid on private irrigated land
94	1	Sep. 10	Oct. 31	500	Limited quota	Any antelope
94	6	Sep. 10	Oct. 31	150	Limited quota	Doe or fawn
94	7	Aug. 15	Oct. 31	300	Limited quota	Doe or fawn valid on or within one (1) mile of irrigated land
95	1	Sep. 10	Oct. 31	325	Limited quota	Any antelope

Hunt Area	Type	Season Dates		Quota	License	Limitations
		Opens	Closes			
95	7	Aug. 15	Oct. 31	150	Limited quota	Doe or fawn valid on irrigated land
96	1	Sep. 10	Oct. 31	50	Limited quota	Any Antelope
96	7	Aug. 15	Nov. 30	100	Limited quota	Doe or fawn valid within the Farson-Eden Irrigation Project or west of the Blue Rim Road (Sweetwater County Road 5) and west of the Old Stauffer Road (Sweetwater County Road 7) and south of the OCI Entrance Road (Sweetwater County Road 6) and east of Wyoming Highway 372; also valid in that portion of Area 101 within the Farson-Eden Irrigation Project
97, 117	1	Sep. 21	Oct. 22	325	Limited quota	Any antelope
97, 117	2	Aug. 15	Oct. 22	50	Limited quota	Any antelope valid in Area 97 south of U.S. Highway 26 or Wyoming Highway 134 and east of Eight Mile Road, and in all of Area 117
97, 117	6	Sep. 21	Oct. 22	225	Limited quota	Doe or fawn
97, 117	7	Aug. 15	Oct. 22	150	Limited quota	Doe or fawn valid in Area 97 south of U.S. Highway 26 or Wyoming Highway 134 and east of Eight Mile Road, and in all of Area 117
98	1	Sep. 10	Oct. 31	150	Limited quota	Any antelope
98	6	Sep. 10	Oct. 31	200	Limited quota	Doe or fawn
98	7	Nov. 1	Nov. 30	50	Limited quota	Doe or fawn valid within the Smith's Fork Drainage
99	1	Sep. 10	Oct. 31	225	Limited quota	Any antelope
99	2	Aug. 15	Nov. 30	150	Limited quota	Any antelope valid north and west of Wyoming Highway 410 and west of Uinta County Road 271
99	6	Sep. 10	Oct. 31	25	Limited quota	Doe or fawn

Hunt Area	Type	Season Dates		Quota	License	Limitations
		Opens	Closes			
99	7	Aug. 15	Nov. 30	250	Limited quota	Doe or fawn valid north and west of Wyoming Highway 410 and west of Uinta County Road 271
99	8	Aug. 15	Oct. 31	100	Limited quota	Doe or fawn valid east of Cottonwood Creek on irrigated land
99	0	Sep. 1	Oct. 31	50	Limited quota	Any antelope, muzzle-loading firearms only
100	1	Sep. 10	Oct. 31	350	Limited quota	Any antelope
100	6	Sep. 10	Oct. 31	325	Limited quota	Doe or fawn
101	1	Sep. 10	Oct. 31	100	Limited quota	Any antelope
102	1	Oct. 15	Nov. 15	400	Limited quota	Any antelope
102	6	Sep. 1	Sep. 30	400	Limited quota	Doe or fawn valid on private land
102	6	Oct. 15	Nov. 15			Doe or fawn valid in the entire area
103	1	Oct. 5	Oct. 31	575	Limited quota	Any antelope
103	6	Oct. 5	Dec. 31	450	Limited quota	Doe or fawn
106	1	Sep. 21	Oct. 22	200	Limited quota	Any antelope
106	6	Sep. 21	Oct. 22	150	Limited quota	Doe or fawn
107	1	Sep. 10	Oct. 22	100	Limited quota	Any antelope
107	6	Sep. 10	Oct. 22	25	Limited quota	Doe or fawn
107	0	Aug. 20	Sep. 9	50	Limited quota	Any antelope, handguns and muzzle-loading firearms only
108	1	Sep. 20	Oct. 31	100	Limited quota	Any antelope
108	6	Sep. 20	Oct. 31	100	Limited quota	Doe or fawn
108	7	Sep. 20	Nov. 30	100	Limited quota	Doe or fawn valid south of the Bridger Pass Road (B.L.M. Road 3301), east of the Continental Divide and north of the Miller Hill Road (Carbon County Road 505W)
109	1	Sep. 15	Nov. 30	350	Limited quota	Any antelope
109	6	Sep. 15	Nov. 30	400	Limited quota	Doe or fawn
110	1	Sep. 20	Oct. 14	100	Limited quota	Any antelope
110	6	Sep. 20	Oct. 14	50	Limited quota	Doe or fawn
111	1	Sep. 20	Oct. 14	150	Limited quota	Any antelope

Hunt Area	Type	Season Dates		Quota	License	Limitations
		Opens	Closes			
111	1	Oct. 15	Dec. 31			Doe or fawn
111	6	Sep. 20	Dec. 31	100	Limited quota	Doe or fawn
112	1	Sep. 20	Oct. 31	100	Limited quota	Any antelope
112	6	Sep. 20	Oct. 31	50	Limited quota	Doe or fawn
113	1	Oct. 1	Oct. 31	175	Limited quota	Any antelope
113	2	Oct. 11	Oct. 31	175	Limited quota	Any antelope
113	6	Oct. 1	Oct. 31	200	Limited quota	Doe or fawn
114	1	Oct. 1	Oct. 31	75	Limited quota	Any antelope
114	2	Aug. 15	Sep. 30	50	Limited quota	Any antelope valid on or within one-half (1/2) mile of irrigated land
114	6	Aug. 15	Oct. 24	100	Limited quota	Doe or fawn valid on or within one-half (1/2) mile of irrigated land
114	7	Oct. 25	Nov. 30	100	Limited quota	Doe or fawn valid on or within one-half (1/2) mile of irrigated land
115	1	Oct. 1	Oct. 31	200	Limited quota	Any antelope
115	6	Sep. 1	Nov. 30	300	Limited quota	Doe or fawn valid east of the Nowood River or south and west of Cornell Gulch or Nowater Stock Trail (B.L.M. Road 1404)

Section 3. Special Archery Seasons. Hunt areas listed in this section shall have special archery hunting seasons starting on the dates as specified in this Section. Special archery seasons close when the earliest any antelope season for the hunt area opens as listed in Section 2 of this Chapter. Archers shall possess a limited quota antelope license in addition to an archery license in order to hunt antelope during any special archery season.

(a) Archers shall only hunt in the hunt area(s) and for the sex of antelope set forth by the limitations of their license as specified in Section 2 of this Chapter.

Special Archery Season Hunt Areas	Opening Date	Limitations
1-5, 17	Sep. 1	Refer to Section 2 of this Chapter
6-11, 15, 16, 18-27, 29-32, 34, 37, 38, 42-48, 50-53, 55-78, 80-103, 106-115, 117	Aug. 15	Refer to Section 2 of this Chapter

Note: Type 9 antelope licenses are valid for archery only and do not require a separate archery license.

Section 4. Disabled Hunter Season Extension.

(a) Any person qualified for and in possession of a Disabled Hunter Season Extension Permit issued by the Department in accordance with Commission regulation may hunt antelope starting five (5) days prior to the earliest opening date in the hunt area(s) for which their license type is valid and is restricted to the limitations of their license type for the earliest opening date as specified in Section 2 of this Chapter.

(b) Hunters participating in a disabled hunter season extension shall be in possession of a Disabled Hunter Season Extension Permit which shall be immediately produced for inspection upon request of an officer authorized to enforce this regulation.

Section 5. Hunt Area Descriptions.

Area and Number.

Area 1. Crook. Beginning where Wyoming Highway 112 crosses the Wyoming-Montana state line; southwesterly along said highway to Wyoming Highway 24 in the town of Hulett; southerly along said highway to U.S. Highway 14; westerly along said highway to the Cabin Creek Road (Crook County Road 116); northwesterly along said road to the Oshoto Road (Crook County Road 263); westerly along said road to the "D" Road (Crook County Road 68); northerly along said road to the Rocky Point Road in Campbell County (Campbell County Road 85); northerly along said road to the Wyoming-Montana state line; easterly along said line to Wyoming Highway 112.

Area 2. Bearlodge. Beginning where Wyoming Highway 112 crosses the Wyoming-Montana state line; easterly along said line to the Wyoming-South Dakota state line; southerly along said line to Interstate Highway 90; westerly along said Interstate Highway to the town of Sundance and U.S. Highway 14; northwesterly along said highway to Wyoming Highway 24; northerly along said highway to Wyoming Highway 112 in the town of Hulett; northeasterly along said highway to the Wyoming-Montana state line.

Area 3. Keyhole. Beginning where Interstate Highway 90 intersects U.S. Highway 14 in the town of Sundance; southerly and westerly along Interstate Highway 90 to its intersection with the "D" Road (Crook County Road 68); northerly along said road to the Oshoto Road (Crook County Road 263); easterly along said road to the Cabin Creek Road (Crook County Road 116); southerly and easterly along said road to U.S. Highway 14; easterly and southerly along said highway to Interstate Highway 90 in the town of Sundance.

Area 4. Arch Creek. Beginning in the town of Upton at the junction of U.S. Highway 16 and Wyoming Highway 116; westerly and northerly along U.S. Highway 16 to Interstate Highway 90 at the town of Moorcroft; easterly along said Interstate Highway to the town of Sundance and Wyoming Highway 116; southerly and westerly along said highway to its junction with U.S. Highway 16 in the town of Upton.

Area 5. Inyan Kara. Beginning where Interstate Highway 90 crosses the Wyoming-South Dakota state line; southerly along said line to U.S. Highway 16; northerly and westerly along said highway to Wyoming Highway 116 in the town of Upton; northerly and easterly along said highway to the town of Sundance and Interstate Highway 90; easterly along said Interstate Highway to the Wyoming-South Dakota state line.

Area 6. South Newcastle. Beginning where U.S. Highway 16 intersects the Wyoming-South Dakota state line; southerly along said line to the Dewey Road (Weston County Road 2); northwesterly along said road to U.S. Highway 85; southerly along said highway to Cheyenne River Road (Weston County Road 54); westerly along said road to the Lynch Road (Weston County Road 7A); northerly along said road to Wyoming Highway 450; northeasterly along said highway to U.S. Highway 16; southeasterly along said highway to the Wyoming-South Dakota state line.

Area 7. South Upton. Beginning where Wyoming Highway 450 intersects U.S. Highway 16; southwestly along Wyoming Highway 450 to the Keeline Road (U.S.F.S. Road 930); northwesterly along said road to Black Thunder Creek; easterly down said creek to Bacon Creek; northerly up said creek to Newel Prong; northerly up said prong to the divide between the Cheyenne River and Belle Fourche River; northeasterly along said divide to the divide between Four Horse Creek and Raven Creek; northwesterly along said divide to the Belle Fourche River; northeasterly down said river to Interstate Highway 90; easterly along said highway to U.S. Highway 16; southeasterly along said highway to Wyoming Highway 450.

Area 8. Niobrara. Beginning where the Boner Road (Niobrara County Road 18) crosses the Wyoming-South Dakota state line; westerly along said road to U.S. Highway 85; southerly along said highway to Wyoming Highway 270; westerly along said highway to Wyoming Highway 272; northerly along said highway to the North Lance Creek Road (Niobrara County Road 14); northerly and westerly along said road to the Niobrara-Converse county line and the Dull Center Road (Converse County Road 38); westerly along said road to the Clareton Road (Converse County Road 39); northerly along said road to the Niobrara-Weston county line and the Lynch Road (Weston County Road 7A); northerly along said road to the Cheyenne River Road (Weston County Road 54); easterly along said road to U.S. Highway 85; northerly along said highway to the Dewey Road (Weston County Road 2); easterly along said road to the Wyoming-South Dakota state line; southerly along said line to the Boner Road (Niobrara County Road 18).

Area 9. Lance Creek. Beginning where U.S. Highway 20 crosses the Wyoming-Nebraska state line; westerly along said highway to the Twenty Mile Creek Road (Converse County Road 46) at Lost Springs; northerly along said road to the Manning Road (Converse County Road 53); easterly along said road to the Converse-Niobrara county line and the Twenty Mile Road (Niobrara County Road 23); easterly along said road to Wyoming Highway 271; easterly along said highway to the town of Lance Creek and Wyoming Highway 270; northerly and easterly along said highway to U.S. Highway 85; northerly along said highway to the Boner Road (Niobrara County Road 18); easterly along said road to the Wyoming-South Dakota state line; southerly along said line to the Wyoming-Nebraska state line; southerly along said line to U.S. Highway 20.

Area 10. Lake De Smet. Beginning at the junction of U.S. Highways 14 and 16 at Ucross; southerly along U.S. Highway 16 to Interstate Highway 90; northwesterly along said highway to U.S. Highway 14; southeasterly along said highway to U.S. Highway 16 at Ucross.

Area 11. Rawhide Butte. Beginning where U.S. Highway 20 intersects the Wyoming-Nebraska state line; southerly along said line to the North Platte River; northwesterly up said river to Glendo Dam; northerly along the eastern shore of Glendo Reservoir to the North Platte River; northwesterly up said river to Interstate Highway 25; northerly along said highway to U.S. Highway 20 at the Orin Junction; easterly along said highway to the Wyoming-Nebraska state line.

Area 15. Clearmont. Beginning where the Powder River crosses the Wyoming-Montana state line; southerly up said river to U.S. Highway 14; westerly along said highway to Interstate Highway 90; northwesterly along said highway to the Wyoming-Montana state line; easterly along said line to the Powder River.

Area 16. Ucross. Beginning where U.S. Highway 14 crosses the Powder River; southerly up said river to Interstate Highway 90; northwesterly along said highway to U.S. Highway 16; northeasterly along said highway to U.S. Highway 14; easterly along said highway to the Powder River.

Area 17. Gillette. Beginning where Wyoming Highway 59 crosses the Wyoming-Montana state line; southerly along said highway to U.S. Highway 14-16; southerly along said highway to Interstate Highway 90 west of the town of Gillette; westerly along said highway to the Powder River; northerly down said river to the Wyoming-Montana state line; easterly along said line to Wyoming Highway 59.

Area 18. Rockypoint. Beginning where the Rocky Point Road crosses the Wyoming-Montana state line; southerly along said road to the "D" Road; southerly along said road to Cabin Creek; westerly up said creek to the Cabin-Mitchell Creek hydrographic divide; westerly along said divide to Mitchell Creek; westerly down said creek to the Spring Creek Road north of Adon; southerly and westerly along said road to the Cow Creek Road; westerly along said road to Wyoming Highway 59; northerly along said highway to the Wyoming-Montana state line; easterly along said line to the Rocky Point Road.

Area 19. Rozet. Beginning where the "D" Road crosses Cabin Creek; southerly along said road to Interstate Highway 90; westerly along said highway to U.S. Highway 14-16 west of the city of Gillette; northerly along said highway to Wyoming Highway 59; northerly along said highway to the Cow Creek Road; easterly along said road to the Spring Creek Road north of Adon; northeasterly along said road to Mitchell Creek; easterly up said creek to the Mitchell Creek-Cabin Creek hydrographic divide; easterly along said divide to Cabin Creek; easterly down said creek to the "D" Road.

Area 20. Upper Powder River. Beginning at the junction of the Trabing Road (Johnson County Road 13) and Interstate Highway 25; southerly along said highway to Wyoming Highway 191; westerly along said highway to Wyoming Highway 190; southerly

along said highway to the town of Barnum and the Barnum Mountain Road; westerly along said road to the Hazelton Road (Washakie County Road 81-Johnson County Road 3); northerly along said road to the Gold Mine Road (U.S.F.S. Road 452); northerly along said road to the Canyon Creek Road (U.S.F.S. Road 25); northerly along said road to U.S. Highway 16; easterly along said highway to the Crazy Woman Canyon Road (Johnson County Road 14); easterly along said road to Wyoming Highway 196; northerly along said highway to the Trabing Road (Johnson County Road 13); easterly along said road to Interstate Highway 25.

Area 21. Middle Fork. Beginning at the town of Kaycee and Interstate Highway 25; southeasterly along said highway to the Midwest interchange and the Smoky Gap Road (Natrona County Road 115); westerly along said road to the Dead Horse Road (Natrona County Road 114); southwestly along said road to the Wild Horse Trail (Natrona County Road 113); westerly along said road to the 33 Mile Road (Natrona County Road 110); northwestly along said road to the Hazelton Road (Washakie County Road 81); northerly along said road to the Barnum Mountain Road; easterly along said road to the town of Barnum and Wyoming Highway 190; northeasterly along said highway to Wyoming Highway 191; easterly along said highway to Interstate Highway 25.

Area 22. Crazy Woman. Beginning where Interstate Highway 90 crosses the Powder River; southerly up said river to Wyoming Highway 192; westerly along said highway to Interstate Highway 25; northerly along said highway to Interstate Highway 90; southeasterly along said highway to the Powder River.

Area 23. Pumpkin Buttes. Beginning at the junction of U.S. Highway 14-16 and Wyoming Highway 59 at the city of Gillette; southerly along Wyoming Highway 59 to Wyoming Highway 387 at Reno Junction; southwestly along Wyoming Highway 387 to Wyoming Highway 192; northwestly along said highway to the Powder River at Sussex; northerly down said river to Interstate Highway 90; easterly along said highway to U.S. Highway 14-16 at the city of Gillette; easterly along said highway to Wyoming Highway 59.

Area 24. Thunder Basin. Beginning where Interstate Highway 90 crosses the Belle Fourche River; southwestly up said river to the divide between Four Horse Creek and Raven Creek; southeasterly along said divide to the divide between the Cheyenne River and Belle Fourche River Divide; southwestly along said divide to Newel Prong; southerly down said prong to Bacon Creek; southerly down said creek to Black Thunder Creek; westerly up said creek to the Keeline Road (U.S.F.S. Road 930); southeasterly along said road to Wyoming Highway 450; westerly along said highway to Wyoming Highway 59; northerly along said highway to Interstate Highway 90; easterly along said highway to the Belle Fourche River.

Area 25. Ormsby. Beginning where Wyoming Highway 259 intersects Wyoming Highway 387 at the town of Midwest; northeasterly along Wyoming Highway 387 to the top of Pine Ridge; southerly along the top of Pine Ridge to Blue Hill and the head of the West Fork of Sand Creek; southeasterly down said creek to Sand Creek; southeasterly along said creek to the 55 Ranch Road (Converse County Road 23); southerly along said road to Wyoming Highway 95; southwestly along said highway to the North Platte River; westerly up said river to Interstate

Highway 25 in the city of Casper; northerly along said highway to Wyoming Highway 259; easterly along said highway to Wyoming Highway 387 at the town of Midwest.

Area 26. Bear Creek. Beginning where Wyoming Highway 387 intersects Wyoming Highway 59 at Reno Junction; southerly along Wyoming Highway 59 to the North Platte River at the town of Douglas; westerly up said river to Wyoming Highway 95; northeasterly along said highway to the 55 Ranch Road (Converse County Road 23); northerly up said road to Sand Creek; northwesterly up said creek to the West Fork of Sand Creek; northwesterly up said creek to the top of Pine Ridge at Blue Hill; northerly along the top of Pine Ridge to Wyoming Highway 387; northeasterly along said highway to Wyoming Highway 59 at Reno Junction.

Area 27. Bill. Beginning at the junction of Wyoming Highways 59 and 450; easterly along Wyoming Highway 450 to the Lynch Road (Weston County Road 7A); southerly along said road to the Weston-Converse county line and the Clareton Road (Converse County Road 39); southerly along said road to the Dull Center Road (Converse County Road 38); westerly along said road to the Rochelle Hills Road (U.S.F.S. Road 933); northerly along said road to the Cheyenne River; westerly up said river to its confluence with Antelope Creek and the Dry Fork of the Cheyenne River; southwesterly up the Dry Fork of the Cheyenne River to Wyoming Highway 59; northerly along said highway to the junction of Wyoming Highways 59 and 450.

Area 29. Shawnee. Beginning where Interstate Highway 25 crosses the North Platte River immediately south of Orin Junction; westerly and northerly up said river to Wyoming Highway 59 at the town of Douglas; northerly along said highway to the Dry Fork of the Cheyenne River; northeasterly down said fork to its confluence with Antelope Creek and the Cheyenne River; easterly down the Cheyenne River to the Rochelle Hills Road (U.S.F.S. Road 933); southerly along said road to the Dull Center Road (Converse County Road 38); easterly along said road to the Converse-Niobrara county line and the North Lance Creek Road (Niobrara County Road 14); easterly and southerly along said road to Wyoming Highway 272; southerly along said highway to Wyoming Highway 270; southwesterly along said highway to the town of Lance Creek and Wyoming Highway 271; westerly along said highway to the Twenty Mile Road (Niobrara County Road 23); westerly along said road to the Converse-Niobrara County line and the Manning Road (Converse County Road 53); westerly along said road to the Twenty Mile Creek Road (Converse County Road 46); southerly along said road to U.S. Highway 18-20 at the town of Lost Springs; westerly along said highway to Interstate Highway 25 at Orin Junction; southerly along said highway to the North Platte River.

Area 30. LaPrele. Beginning at the confluence of Deer Creek and the North Platte River at the town of Glenrock; easterly and southerly down said river to the Jackalope Warm Springs and the Esterbrook Highway (Wyoming Highway 94); southerly along said highway to the Esterbrook Road (Converse County Road 5); southerly along said road to the town of Esterbrook and U.S.F.S. Road 633; easterly and southerly along said road to the divide between Soldier Creek and Horseshoe Creek; southerly along said divide to the divide between Horseshoe Creek and the North Laramie River; westerly and northerly along said divide to Blacktail Peak and the head of South Fork Creek tributary to LaBonte Creek; northerly down said creek to U.S.F.S. Road 658; westerly along said road to the Old Fort Fetterman Road (Converse County Road 16); northerly along said road to the divide between Corduroy Creek and Rocky Ford

Creek; westerly along said divide to the divide between LaPrele Creek and the Little Medicine Bow River; westerly along said divide to the Converse-Albany county line; westerly along said line to the Little Medicine Road (Albany County Road 62); southwesterly along said road to U.S.F.S. Road 660; northwesterly along said road to Curry Creek; northwesterly down said creek to Deer Creek; northerly down said creek to the North Platte River at the town of Glenrock.

Area 31. Hat Six. Beginning at the intersection of Wyoming Highway 251 (Casper Mountain Road) and Wyoming Highway 258 (Wyoming Boulevard) in the city of Casper; westerly along said highway to Poplar Street; northerly along said street to the North Platte River; easterly down said river to Deer Creek at the town of Glenrock; southerly along said creek to Sawmill Creek; southerly and westerly up said creek to the top of Reno Hill and the divide between Soldier Creek and the West Fork of Deer Creek; westerly along said divide to the divide between the East Fork of Bates Creek and the West Fork of Deer Creek; westerly along said divide to the divide between Kerfoot Creek and the West Fork of Deer Creek; westerly along said divide to the divide between the West Fork of Deer Creek, Kerfoot Creek and Smith Creek; northerly and westerly along said divide to the head of Smith Creek; northerly across Muddy Mountain along the divide of Corral Creek and Otter Creek to the divide between Red Creek and the Clear Fork of Muddy Creek; northerly along said divide to the Circle Drive Road (Natrona County Road 505); northerly along said road to Wyoming Highway 251; northerly along said highway to the intersection of Wyoming Highway 251 and Wyoming Highway 258.

Area 32. Bates Creek. Beginning where the Pathfinder Dam crosses the North Platte River; northeasterly down said river to the bridge at Wyoming Highway 220 (Poplar Street) in the city of Casper; southerly along Poplar Street to Wyoming Highway 258 (Wyoming Boulevard); easterly along said highway to Wyoming Highway 251 (Casper Mountain Road); southerly along said road to the Circle Drive Road (Natrona County Road 505); southerly along said road to the divide between Red Creek and the Clear Fork of Muddy Creek; southerly along said divide to the divide between Corral Creek and Otter Creek; southerly across Muddy Mountain along said divide to the head of Smith Creek; southerly and easterly to the divide between Smith Creek, Kerfoot Creek and the West Fork of Deer Creek; easterly along said divide to the divide between Kerfoot Creek and the West Fork of Deer Creek; easterly along said divide to the divide between Spruce Creek and the West Fork of Deer Creek; easterly along said divide to the divide between the East Fork of Bates Creek and West Fork of Deer Creek; easterly along said divide to the divide between Soldier Creek and the West Fork of Deer Creek; easterly along said divide to Reno Hill and the head of Sawmill Creek; easterly and northerly down said creek to Deer Creek; southerly up said creek to Curry Creek; southeasterly up said creek to U.S.F.S. Road 660; westerly along said road to its termination at the Squaw Springs Trail Road; southwesterly along said road to the Bates Creek Road (Natrona County Road 402); southwesterly along said road to the Spring Creek Road; westerly along said road to the Lone Tree Road (B.L.M. Road 3141); southerly along said road to the Shirley Ridge Road (Carbon County Road 2); southwesterly along said road to Wyoming Highway 77; southerly along said highway to the Chalk Mountain Road (B.L.M. Road 3129); westerly and northerly along said road to the Dry Creek Road (Carbon County Road 103); northwesterly along said road to the south fork of Canyon Creek; westerly and northerly down said fork to Canyon Creek; westerly down said creek to the east shore of Pathfinder Reservoir; northeasterly along said east shore to the Pathfinder Dam and the North Platte River.

Area 34. Goshen Hole. Beginning where Interstate Highway 25 crosses the Laramie River; northeasterly down said river to the North Platte River; southerly down said river to the Wyoming-Nebraska state line; southerly along said line to Interstate Highway 80; westerly along said highway to Interstate Highway 25; northeasterly along said highway to the Laramie River.

Area 37. Harriman. Beginning at the city of Laramie and Interstate Highway 80; southeasterly along said highway to Interstate Highway 25 at the city of Cheyenne; southerly along said highway to the Wyoming-Colorado state line; west along said line to U.S. Highway 287; northerly along said highway to Interstate Highway 80.

Area 38. Iron Mountain. Beginning in the city of Laramie and U.S. Highway 30; northerly along said highway to where U.S. Highway 30 crosses the Laramie River; northeasterly down said river to Interstate Highway 25; southerly along said highway to Interstate Highway 80; westerly along said highway to the city of Laramie.

Area 42. Laramie Plains. Beginning at the junction of the Marshall Road (Albany County Road 610) and U.S. Highway 30 north of the town of Rock River; northeasterly along said road to the second crossing of Sheep Creek; northerly up said creek to the southern boundary of the Laramie Peak Division of the Medicine Bow National Forest; northwesterly along said boundary to the Albany-Converse county line; east along said line to LaPrele Creek; southerly up said creek to the divide between LaPrele Creek and the Little Medicine Bow River; easterly along said divide to the divide between Corduroy Creek and Rocky Ford Creek; easterly along said divide to the Fetterman Road (Albany County Road 61); southerly along said road to U.S.F.S. Road 658; easterly along said road to South Fork Creek, tributary to LaBonte Creek; southerly up said creek to the divide between Horseshoe Creek and the North Laramie River; southeasterly along said divide to the head of Friend Creek; southerly down said creek to Bear Creek; easterly down said creek to the North Laramie River; easterly down said river to the Cottonwood Park Road (Albany County Road 71); southerly down said road to its junction with Palmer Canyon Road (Albany County Road 721); easterly along said road to Ashley Creek; southerly down said creek to Duck Creek; easterly down said creek to the Big Laramie River; southwesterly up said river to U.S. Highway 30; northwesterly along said highway to the Marshall Road (Albany County Road 610).

Area 43. Cooper Lake. Beginning at the junction of Wyoming Highway 13 and U.S. Highway 30 north of the town of Rock River; southeasterly along U.S. Highway 30 to Interstate Highway 80; northwesterly along said highway to Rock Creek; northeasterly down said creek to Wyoming Highway 13 west of the town of McFadden; northeasterly along said highway to U.S. Highway 30.

Area 44. South Laramie. Beginning at the city of Laramie and U.S. Highway 287; southerly along said highway to the Wyoming-Colorado state line; west along said line to Wyoming Highway 230; northeasterly along said highway to U.S. Highway 287.

Area 45. West Laramie. Beginning at the city of Laramie and Wyoming Highway 230; southwesterly along said highway to the divide between the Laramie River and the North Platte River; northerly along said divide to the divide between the Medicine Bow River and the

Laramie River at Medicine Bow Peak; northeasterly along said divide to Deep Creek; northeasterly down said creek to Rock Creek; northeasterly down said creek to Interstate Highway 80 at Arlington; southeasterly along said highway to Wyoming Highway 230.

Area 46. Kyle. Beginning where U.S. Highway 30 intersects Wyoming Highway 72; easterly along U.S. Highway 30 to Wyoming Highway 13; southwesterly along said highway to Rock Creek west of the town of McFadden; southwesterly up said creek to Interstate Highway 80; northwesterly along said highway to Wyoming Highway 72; northerly along said highway to U.S. Highway 30.

Area 47. Shirley Basin. Beginning at U.S. Highway 30 in the town of Medicine Bow; westerly along said highway to Wyoming Highway 72; northerly along said highway to the Hanna-Leo Road (Carbon County Road 291); northerly along said road to Troublesome Creek; northerly up said creek to the Troublesome Spring Road on Shirley Mountain; northerly along said road to the B.L.M. Fire Camp Road (B.L.M. Road 3115); northwesterly along said road to the Leo-Shirley Basin Road (Carbon County Road 102) at Pryor Flat; northeasterly along said road to the Dry Creek Road (Carbon County Road 103); northerly along said road to the Chalk Mountain Road (B.L.M. Road 3129); easterly along said road to Wyoming Highway 77; northerly along said highway to the Shirley Ridge Road (Carbon County Road 2), northeasterly along said road to the Lone Tree Road (B.L.M. Road 3141); northerly along said road to the Spring Creek Road; easterly along said road to the Bates Creek Road (Natrona County Road 402); northeasterly along said road to the Squaw Springs Trail Road; northerly along said road to U.S.F.S. Road 660; southeasterly along said road to the Little Medicine Road (Albany County Road 62); northeasterly along said road to the south boundary of the Laramie Peak Division of the Medicine Bow Forest; southerly and easterly along said boundary to Sheep Creek; southerly along said creek to its second crossing with the Marshall Road (Albany County Road 610); southerly along said road to U.S. Highway 30; westerly along said highway to the town of Medicine Bow.

Area 48. Leo-Hanna. Beginning at the junction of Wyoming Highway 72 and Interstate Highway 80; westerly along Interstate Highway 80 to the North Platte River; northerly down said river to Canyon Creek; easterly up said creek to the south fork of Canyon Creek; southerly and easterly up said fork to the Dry Creek Road (Carbon County Road 103); southerly along said road to the Leo-Shirley Basin Road (Carbon County Road 102); southwesterly along said road to Pryor Flat and the B.L.M. Fire Camp Road (B.L.M. Road 3115); southeasterly along said road to the Troublesome Spring Road; southerly along said road to Troublesome Creek; southerly along said creek to the Hanna-Leo Road (Carbon County Road 291); southerly along said road to the town of Hanna and Wyoming Highway 72; southerly along said highway to Interstate Highway 80.

Area 50. Elk Mountain. Beginning where Interstate Highway 80 crosses the North Platte River; easterly along said highway to Rock Creek at Arlington; southerly up said creek to Deep Creek; southwesterly up said creek to the divide between the Laramie River and the North Platte River; southerly along said divide to Wyoming Highway 230; southwesterly along said highway to the Wyoming-Colorado state line; west along said line to the North Platte River; northerly down said river to Interstate Highway 80.

Area 51. Big Creek. Beginning where the North Platte River crosses the Wyoming-Colorado state line; west along said line to the Encampment River; northeasterly down said river to the North Platte River; southerly up said river to the Wyoming-Colorado state line.

Area 52. Spring Creek. Beginning where the Continental Divide crosses the Wyoming-Colorado state line; northerly along said divide to the Sage Creek Road (Carbon County Road 401); northerly along said road to Sage Creek; northeasterly down said creek to the North Platte River; southerly up said river to the Encampment River; southwesterly up said river to the Wyoming-Colorado state line; westerly along said line to the Continental Divide.

Area 53. Baggs. Beginning at the junction of Wyoming Highway 789 and the Wyoming-Colorado state line; northerly along said highway to Muddy Creek north of Dad; easterly up said creek to the Muddy Creek Road (B.L.M. Road 3306); easterly along said road to the Miller Hill Road (B.L.M. Road 3328); southeasterly along said road to the McCarty Canyon Road (Carbon County Road 503); northeasterly along said road to the Sage Creek Road (Carbon County Road 401); southerly along said road to the Continental Divide at Middlewood Hill; southerly along said divide to the Wyoming-Colorado state line; westerly along said line to Wyoming Highway 789.

Area 55. Red Rim. Beginning where Wyoming Highway 71 crosses Interstate Highway 80 at the city of Rawlins; southerly along said highway to the divide along Five Mile Ridge; southwesterly along the divide on Five Mile Ridge and Atlantic Rim to the crossing of the Sulphur Springs Ranch Road over Muddy Creek; westerly down said creek to Wyoming Highway 789; northerly along said highway to Interstate Highway 80; easterly along said Interstate to Wyoming Highway 71.

Area 56. Iron Springs. Beginning where Wyoming Highway 71 crosses Interstate Highway 80 at the city of Rawlins; easterly along said Interstate to the North Platte River; southerly up said river to Sage Creek; southwesterly up said creek to the Sage Creek Road (Carbon County Road 401); northerly along said road to Wyoming Highway 71; northerly along said highway to Interstate Highway 80.

Area 57. South Wamsutter. Beginning at the junction of Wyoming Highway 789 and the Wyoming-Colorado state line; westerly along said line to the Cow Creek-Powder Wash Road north of Powder Wash, Colorado; northwesterly along said road to the Bitter Creek Road (Sweetwater County Road 19); northwesterly along said road to Interstate Highway 80; easterly along said highway to Creston Junction and Wyoming Highway 789; southerly along said highway to the Wyoming-Colorado state line.

Area 58. Black Butte-Kenny Rim. Beginning at the junction of Wyoming Highway 430 and the Wyoming-Colorado state line; northwesterly along said highway to Interstate Highway 80 in the town of Rock Springs; easterly along said highway to the Bitter Creek Road (Sweetwater County Road 19); southeasterly along said road to the Carson Springs Junction and the Cow Creek-Powder Wash Road; southeasterly along said road to the Wyoming-Colorado state line; westerly along said line to Wyoming Highway 430.

Area 59. Aspen Mountain. Beginning where Interstate Highway 80 crosses the Green River; easterly along said highway to the town of Rock Springs and Wyoming Highway 430; southeasterly along said highway to the Mud Springs Road (Sweetwater County Road 32); westerly along said road to the Aspen Mountain Road (Sweetwater County Road 27); southerly along said road to the Clay Basin Pipeline Road (Sweetwater County Road 71); southwestly along said road to the Ramsey Ranch Road (Sweetwater County Road 34); westerly along said road to U.S. Highway 191; westerly along said highway to the Ramsey Ranch Road (Sweetwater County Road 34); northerly along said road to the Sage Creek Road (Sweetwater County Road 36); westerly along said road to Sage Creek; westerly down said creek to Flaming Gorge Reservoir; northerly along the east shore of said reservoir to the Green River; northeasterly then northwestly up said river to Interstate Highway 80.

Area 60. Table Rock. Beginning at the junction of Wamsutter-Crooks Gap Road (Sweetwater County Road 23) and Interstate Highway 80 at the town of Wamsutter; westerly along said highway to Wyoming Highway 377 at Point of Rocks; northerly along said highway to the Nine Mile Road (Sweetwater County Road 15); northerly along said road to the Bar X Road (Sweetwater County Road 21) at the Bar X Ranch; northwestly along said road to the Oregon Buttes Road (Sweetwater County Road 74); northerly along said road to the Continental Divide Road; northeasterly along said road to the Sand Creek Road; southeasterly along said road to the Red Creek Road (B.L.M. Road 3219); southeasterly along said road to the Cyclone Rim Road (B.L.M. Road 3216); easterly along said road to the Bison Basin Road (B.L.M. Road 3221); southerly along said road to the Hadsell Road (B.L.M. Road 3217); easterly along said road to the Osborne Road (B.L.M. Road 3212); easterly along said road to the Wamsutter-Crooks Gap Road (Sweetwater County Road 23); southerly along said road to Interstate Highway 80.

Area 61. Chain Lakes. Beginning at the junction of U.S. Highway 287 and Interstate Highway 80 at the city of Rawlins; westerly along said Interstate to the Wamsutter-Crooks Gap Road (Sweetwater County Road 23); northerly along said road to Crooks Gap and the divide along Green Mountain; southeasterly along said divide to Whiskey Peak and the head of Coal Creek; northeasterly down said creek to U.S. Highway 287; southerly along said highway to Interstate Highway 80.

Area 62. South Ferris. Beginning at the junction of U.S. Highway 287 and Interstate Highway 80 at the city of Rawlins; northerly along said highway to Muddy Gap Junction and the divide along the Ferris Mountains; southeasterly along said divide to Ferris Peak and the northeast branch of the Continental Divide; southeasterly along said branch to Bradley Peak and the divide along the Seminoe Mountains; easterly along said divide to Seminoe Dam and the North Platte River; southerly up said river to Interstate Highway 80; westerly along said Interstate to U.S. Highway 287.

Area 63. North Ferris. Beginning at Muddy Gap Junction; northeasterly along Wyoming Highway 220 to the Kortess Road (Natrona County Road 407); southerly along said road to the North Platte River; southerly up said river to Seminoe Dam and the divide along the Seminoe Mountains; westerly along said divide to Bradley Peak and the northeast branch of the

Continental Divide; northwesterly along said divide to Ferris Peak and the divide along the Ferris Mountains; northwesterly along said divide to Muddy Gap Junction.

Area 64. Bison Basin. Beginning at the confluence of the Sweetwater River and Alkali Creek southwest of Sweetwater Station; southeasterly along the divide between Alkali Creek and the Sweetwater River to the northeast branch of the Continental Divide; northeasterly along said divide to the Crooks Mountain Road (B.L.M. Road 2409); southeasterly along said road to the Wamsutter-Crooks Gap Road (Fremont County Road 318 and Sweetwater County Road 23); southerly along said road to the Osborne Road (B.L.M. Road 3212); westerly along said road to the Hadsell Road (B.L.M. Road 3217); westerly along said road to the Bison Basin Road (B.L.M. Road 3221); northerly along said road to the Cyclone Rim Road (B.L.M. Road 3216); westerly along said road to the Red Creek Road (B.L.M. Road 3219); northwesterly along said road to the Sand Creek Road; northwesterly along said road to the Harris Slough Road; northerly along said road to the Three Forks-Atlantic City Road (B.L.M. Road 2317); northwesterly along said road to the Sweetwater River at Phelps-Dodge Bridge; northeasterly down said river to Alkali Creek.

Area 65. South Pass. Beginning where U.S. Highway 287 crosses the south boundary of the Wind River Reservation; southeasterly along said highway to the Sweetwater River; westerly up said river to Rock Creek; northwesterly up said creek to Granite Peak and the divide between the Sweetwater River and Popo Agie River drainages; northwesterly along said divide to the Continental Divide; northwesterly along said divide to the southern boundary of the Wind River Reservation; easterly along said boundary to U.S. Highway 287.

Area 66. Lander. Beginning where U.S. Highway 287 crosses the south boundary of the Wind River Reservation at the North Popo Agie River; easterly along said boundary to Wyoming Highway 135; southerly along said highway to U.S. Highway 287; northwesterly along said highway to the south boundary of the Wind River Reservation.

Area 67. Sand Draw. Beginning where U.S. Highway 20-26 crosses the east boundary of the Wind River Reservation; easterly along said highway to the Castle Gardens Road (Fremont County Road 507); southerly along said road to Wyoming Highway 136 (Gas Hills Road); southeasterly along said road to the Ore Road (Fremont County Road 5); southerly along said road to Beaver Rim; westerly and southerly along said rim to Wyoming Highway 135; northerly along said highway to the Wind River Reservation boundary; easterly and northerly along said boundary to U.S. Highway 20-26.

Area 68. Split Rock. Beginning at the junction of U.S. Highway 287 and the Ore Road (Fremont County Road 5); northerly along said road to Beaver Rim; northeasterly along said rim to the divide between Deer Creek and Dry Creek; northeasterly along said divide to the Dry Creek Road (Natrona County Road 321); southeasterly along said road to Wyoming Highway 220; southwesterly along said highway to U.S. Highway 287; southerly along said highway to Coal Creek; southwesterly up said creek to Whiskey Peak and the divide along Green Mountain; northwesterly along said divide to Crooks Gap and the Crooks Gap Road (Fremont County Road 318); northerly along said road to U.S. Highway 287.

Area 69. South Rattlesnake. Beginning where Wyoming Highway 220 intersects the Dry Creek Road (Natrona County Road 321); northwesterly along said road to the Gas Hills Road (Natrona County Road 212); northeasterly along said road to the divide along the Rattlesnake Mountain range; southeasterly along said divide to the Oregon Trail Road (Natrona County Road 319); northeasterly along said road to the Kendrick Canal; southerly along said canal to Blue Gulch; southerly through Tunnel No. 2 along said canal to Wyoming Highway 220; westerly along said highway to the Dry Creek Road (Natrona County Road 321).

Area 70. Kendrick. Beginning at the crossing of the North Platte River and Poplar Street in the city of Casper; southwestly up said river to the Kortess Road (Natrona County Road 407) below Alcova Dam; northerly along said road to Wyoming Highway 220; westerly along said highway to the Kendrick Canal; northerly along said canal through Tunnel No. 2 to Blue Gulch; northerly along said canal to U.S. Highway 20-26; easterly along said highway to Poplar Street in the city of Casper; southerly along said street to the North Platte River.

Area 71. East Poison Spider. Beginning where U.S. Highway 20-26 crosses the Kendrick Canal; southerly along said canal to the Poison Spider Road (Natrona County Road 201); westerly along said road to the Oil Camp Road (Natrona County Road 210); northwesterly along said road to U.S. Highway 20-26 at the town of Powder River; southeasterly along said highway to the Kendrick Canal.

Area 72. West Poison Spider. Beginning at the intersection of the Gas Hills Road (Natrona County Road 212) and U.S. Highway 20-26 at the town of Waltman; easterly along said highway to the Oil Camp Road (Natrona County Road 210) at the town of Powder River; southeasterly along said road to the Poison Spider Road (Natrona County Road 201); easterly along said road to the Kendrick Canal; southerly along said canal to the Iron Creek Oil Field and the Oregon Trail Road (Natrona County Road 319); southwestly along said road to the divide along the Rattlesnake Mountain range at the top of Ryan Hill (Prospect Hill); northerly and westerly along said divide to the Gas Hills Road (Natrona County Road 212); northeasterly along said road to the town of Waltman and U.S. Highway 20-26.

Area 73. North Natrona. Beginning at the intersection of Interstate Highway 25 and the North Platte River in the city of Casper; southwestly up said river to the bridge at Poplar Street; northerly along said street to U.S. Highway 20-26; westerly along said highway to Natrona County Road 104 at Waltman; northerly along said road to Natrona County Road 103; northwesterly along said road to Natrona County Road 102; northerly along said road to Natrona County Road 101; northeasterly along said road to Badwater Creek; northeasterly along said creek to the divide between Badwater Creek, Deep Creek, and Buffalo Creek; northeasterly along said divide to the divide between the Middle Fork and North Fork of Buffalo Creek; easterly along said divide to the North Fork of Buffalo Creek; northeasterly along said creek to Natrona County Road 109; northeasterly along said road to Washakie County Road 6215; northeasterly along said road to the 33-Mile Road (Natrona County Road 110) at Kidd Flat; southeasterly along said road to Natrona County Road 113; easterly along said road to Natrona County Road 114; northeasterly along said road to Natrona County Road 115; easterly along said road to Wyoming Highway 387; easterly along said highway to Wyoming Highway 259 in the

town of Midwest; southerly along said highway to Interstate Highway 25; southerly along said highway to the North Platte River in the city of Casper.

Area 74. Deer Creek. Beginning where the Castle Gardens Road (Fremont County Road 507) intersects U.S. Highway 20-26; easterly along said highway to the town of Waltman and the Gas Hills Road (Natrona County Road 212); southwesterly along said road to the Dry Creek Road (Natrona County Road 321); southeasterly along said road to the divide between Deer Creek and Dry Creek; southwesterly along said divide to Beaver Rim; southwesterly along said rim to the Ore Road; northerly along said road to Wyoming Highway 136 (Gas Hills Road); westerly along said road to the Castle Gardens Road (Fremont County Road 507); northerly along said road to U.S. Highway 20-26.

Area 75. Badwater. Beginning at the town of Shoshoni and U.S. Highway 20-26; westerly along said highway to the east shoreline of Boysen Reservoir; northerly along said shoreline to Boysen Dam and the Wind River; northerly down said river to Gold Creek (excluding Indian tribal trust lands immediately north of U.S. Highway 20-26 near Boysen Reservoir and northeast of Boysen Dam); easterly up Gold Creek to the divide between Buffalo Creek and Badwater Creek on Copper Mountain; easterly along said divide to the divide between Badwater Creek and the Kirby-Nowater-Nowood Creek drainages; northeasterly then southeasterly along said divide to Cottonwood Pass and the divide between Nowood Creek and Badwater Creek; easterly along said divide to the Devil's Slide Road; easterly along said road to Sioux Pass and the Oakie Trail (Natrona County Road 101); easterly along said trail to the Big Horn Trail; easterly along said trail to the divide between Badwater Creek, Deep Creek, and the Middle Fork of Buffalo Creek; southwesterly down Badwater Creek to Natrona County Road 101; southwesterly along said road to Natrona County Road 102; southerly along said road to Natrona County Road 103; southeasterly along said road to Natrona County Road 104; southerly along said road to the town of Waltman and U.S. Highway 20-26; westerly along said highway to the town of Shoshoni.

Area 76. Copper Mountain. Beginning where Gold Creek intersects the east boundary of the Wind River Reservation; northerly and westerly along said boundary to the Big Horn River; northerly down said river to Walters Draw; easterly up said draw to the divide between Nowater Creek and Kirby Creek; easterly along said divide to the Murphy Dome-Mud Creek Road (B.L.M. Road 1409); northeasterly along said road to the Nowater Stock Drive Road (B.L.M. Road 1404); easterly along said road to the divide between the Nowood River and Nowater Creek; southerly along said divide to Hawks Butte and the divide between the Nowood River/Nowater Creek/Kirby Creek and Badwater Creek; westerly along said divide to the divide between Badwater Creek and Buffalo Creek on Copper Mountain; westerly along said divide to the head of Gold Creek; westerly down said creek to the east boundary of the Wind River Reservation.

Area 77. Fifteen Mile Creek. Beginning at the town of Meeteetse; easterly down the Greybull River to the Big Horn River; southerly up said river to Wyoming Highway 432; westerly along said highway to its junction with Wyoming Highway 431 and U.S. Highway 20; westerly along Wyoming Highway 431 to U.S. Highway 120; northwesterly along U.S. Highway 120 to the town of Meeteetse.

Area 78. McCullough Peaks. Beginning at the junction of U.S. Highway 120 and U.S. Highway 14-16-20 in the town of Cody; northerly along U.S. Highway 120 to the Shoshone River; easterly down said river to the Bighorn River; southerly up said river to the Greybull River; westerly up said river to Bighorn County Road 8; northerly up said road to Wyoming Highway 30; northerly up said highway to U.S. Highway 14-16-20; westerly along said highway to U.S. Highway 120.

Area 79. Big Horn. Beginning on the Big Horn River where it crosses the Wyoming-Montana state line; easterly along said line to the Bighorn National Forest boundary; southerly and easterly along said boundary to U.S. Highway 16; westerly along said highway to the Nowood River near the town of Ten Sleep; northwesterly down said river to the Big Horn River at the town of Manderson; northerly down said river to the Wyoming-Montana state line.

Area 80. Badger Basin. Beginning where the Big Horn River crosses the Wyoming-Montana state line; southerly up said river to the Shoshone River; westerly up said river to the North Fork of the Shoshone River; westerly up said river to the Shoshone National Forest boundary; easterly then northerly along said boundary to Wyoming Highway 296 (Sunlight Road); northerly along said highway to U.S. Highway 212; easterly along said highway to the Wyoming-Montana state line; east along said line to the Big Horn River.

Area 81. South Fork. Beginning where the South Fork of Dry Creek crosses Wyoming Highway 120 at the Halfway House historical marker; southwestly up said creek to the divide between Meeteetse Creek and Sage Creek; westerly along said divide to the divide between the Greybull River and the South Fork of the Shoshone River; westerly then southwestly along said divide to the divide between Boulder Creek and Needle Creek; westerly along said divide to the divide between Boulder Creek and the South Fork of the Shoshone River; northerly along said divide to the head of Aspen Creek; northwesterly down said creek to the South Fork of the Shoshone River; northeasterly down said river to the Shoshone National Forest boundary; northerly along said boundary to the North Fork of the Shoshone River; easterly down said river to the Shoshone River; easterly along said river to Wyoming Highway 120; southerly along said highway to U.S. Highway 14-16-20; easterly along said highway to Dry Creek; southwestly up said creek to the South Fork of Dry Creek; southwestly up said creek to Wyoming Highway 120 and the Halfway House historical marker.

Area 82. North Greybull River. Beginning where the South Fork of Dry Creek crosses Wyoming Highway 120 at the Halfway House historical marker; northeasterly down said creek to Dry Creek; northeasterly down said creek to U.S. Highway 14-16-20; easterly along said highway to the Wyoming Highway 30 (Burlington Road); southerly along said road to Big Horn County Road 8; southerly along said road to the Greybull River; westerly then southerly along said river to the divide between the Greybull River and the Wind River; northwesterly along said divide to the divide between the Greybull River and the South Fork of the Shoshone River; northerly then easterly along said divide to the divide between Meeteetse Creek and Sage Creek; easterly along said divide to the South Fork of Dry Creek; northeasterly down said creek to Wyoming Highway 120 at the Halfway House historical marker.

Area 83. Owl Creek. Beginning at the junction of Wyoming Highway 120 and Wyoming Highway 431, easterly along Wyoming Highway 431 to the junction with Wyoming Highway 432; easterly along said highway to the Big Horn River; southerly up said river to the Wind River Reservation boundary, westerly, then northerly, then westerly along said boundary to the divide between Owl Creek and the South Fork of the Wood River; northeasterly along said divide to the divide between Cottonwood Creek and Gooseberry Creek; northeasterly along said divide to the divide between Gooseberry Creek and Grass Creek; easterly along said divide to Wyoming Highway 120, southeasterly along said highway to the junction of Wyoming Highway 120 and Wyoming Highway 431; in addition, all non-Indian fee title lands in that portion of Hot Springs County within the exterior boundaries of the Wind River Reservation are included.

Area 84. Wind River. All of the drainage of the Wind River west of the western boundary of the Wind River Reservation including areas of the Spence and Moriarity Wildlife Management Area east of the East Fork of the Wind River.

Area 85. Gros Ventre. Beginning where Flat Creek crosses the National Elk Refuge boundary; northerly along said boundary to the Grand Teton National Park boundary; northerly along said boundary to U.S. Highway 26-287; easterly along said highway to the Continental Divide at Togwotee Pass; southerly along said divide to the Union Pass Road (U.S.F.S. Road 600); southwesterly along said road to the Darwin Ranch Road (U.S.F.S. Road 620); westerly along said road to the divide between the Green River and the Gros Ventre River; southwesterly along said divide to the divide between the Gros Ventre River and the Hoback River at Hodges Peak; westerly along said divide to the divide between Flat Creek and the Hoback River; westerly along said divide to Flat Creek; northerly down said creek to the National Elk Refuge boundary.

Area 86. Hoback. All of the drainage of the Hoback River.

Area 87. Pinedale. Beginning where the East Green River Road (Sublette County Road 23-110) intersects Wyoming Highway 351; northerly along said road to U.S. Highway 191 at Cora Junction; westerly then northerly along said highway to the divide between the Hoback River and the Green River (Hoback Rim); northerly along said divide to the divide between the Hoback River and the Gros Ventre River at Hodges Peak; northeasterly along said divide to the Darwin Ranch Road (U.S.F.S. Road 620); easterly along said road to the Union Pass Road (U.S.F.S. Road 600); northeasterly along said road to the Continental Divide at Union Pass; southerly along said divide to the Middle Fork of Boulder Creek; southwesterly down said creek to Boulder Creek; westerly down said creek to the New Fork River; southwesterly down said river to Wyoming Highway 351; westerly along said highway to the East Green River Road (Sublette County Road 23-110).

Area 88. Beaver. Beginning where the East Green River Road (Sublette County Road 23-110) intersects Wyoming Highway 351; westerly along said highway to the Green River; northerly up said river to Cottonwood Creek; westerly up said creek to South Cottonwood Creek; westerly up said creek to the South Fork of South Cottonwood Creek; westerly up said creek to the divide between the Green River and the Greys River; northerly along said divide to the Hoback Rim; easterly along said rim to U.S. Highway 191; southerly along said highway to the

East Green River Road (Sublette County Road 23-110) at the Cora Junction; southerly along said road to Wyoming Highway 351.

Area 89. Piney. Beginning where LaBarge Creek enters the Green River; westerly up said creek to the Greys River Road; northerly up said road to the divide between the Green River and the Greys River; northerly along said divide to the South Fork of South Cottonwood Creek; easterly down said creek to the South Fork of Cottonwood Creek; easterly down said creek to Cottonwood Creek; easterly down said creek to the Green River; southerly down said river to LaBarge Creek.

Area 90. Square Top. Beginning at the intersection of U.S. Highway 191 and the Big Sandy Reservoir Road (Sweetwater County Road 28); northerly up said highway to Boulder Creek; easterly up said creek to the Middle Fork of Boulder Creek; northeasterly up said creek to the Continental Divide; southerly along said divide to the Big Sandy River; southerly down said river to the Big Sandy Reservoir Road (Sweetwater County Road 28); westerly along said road to U.S. Highway 191.

Area 91. Dry Sandy. Beginning at the town of Farson and U.S. Highway 191; northerly along said highway to the Big Sandy Reservoir Road (Sweetwater County Road 28); easterly along said road to the Big Sandy River at the Big Sandy Reservoir Dam; northerly up said river to the Continental Divide; southeasterly along said divide to Mt. Nystrom; easterly from Mt. Nystrom to Sweetwater Gap and the headwaters of the Sweetwater River; southerly down said river to Wyoming Highway 28; southwesterly along said highway to the town of Farson.

Area 92. Steamboat. Beginning at the junction of Interstate Highway 80 and U.S. Highway 191 in the city of Rock Springs; northerly along U.S. Highway 191 to U.S. Highway 28; northeasterly along U.S. Highway 28 to the Oregon Buttes Road (Sweetwater County Road 74); southerly along said road to the Bar X Road (Sweetwater County Road 21); easterly along said road to the Nine Mile Road (Sweetwater County Road 15) at the Bar X Ranch; southerly along said road to Wyoming Highway 377; southerly along said highway to Point of Rocks and Interstate Highway 80; westerly along said highway to U.S. Highway 191.

Area 93. West Green River. Beginning where U.S. Highway 30 crosses Wyoming Highway 240; northwesterly up said highway to the Ham's Fork River; northerly up said river to Commissary Ridge; northerly along said ridge to the head of LaBarge Creek; southeasterly down said creek to the Green River; southerly down said river to the Lower Farson Cutoff Road (Sweetwater County Road 8); westerly along said road to Wyoming Highway 372; northerly then westerly along said road to U.S. Highway 189; southerly then southwesterly along said highway to Wyoming Highway 240; southerly along said highway to U.S. Highway 30.

Area 94. Carter Lease. Beginning at the junction of Interstate Highway 80 and U.S. Highway 189; northerly along U.S. Highway 189 to U.S. Highway 30; easterly then southerly along said highway to Interstate Highway 80; westerly along said highway to U.S. Highway 189.

Area 95. Cedar Mountain. Beginning where the Flaming Gorge Reservoir crosses the Wyoming-Utah state line; west along said line to the Hoop Lake-Hole-in-the-Rock Road (Uinta

County Road 295); northerly along said road to Wyoming Highway 414 at the town of Lone Tree; northerly along said highway to Interstate Highway 80; easterly along said highway to the Green River; southerly down said river to Flaming Gorge Reservoir; southerly along the east shore of Flaming Gorge Reservoir to the Wyoming-Utah state line.

Area 96. West Farson. Beginning where the Green River crosses Interstate Highway 80; westerly along said highway to U.S. Highway 30; northwesterly along said highway to Wyoming Highway 240; northerly along said highway to U.S. Highway 189; northeasterly then northerly along said highway to Wyoming Highway 372; easterly then southerly along said road to the Lower Farson Cutoff Road (Sweetwater County Road 8); easterly along said road to the Green River; southerly down said river to Wyoming Highway 28; northeasterly along said highway to U.S. Highway 191; southerly along said highway to Interstate Highway 80; westerly along said highway to the Green River.

Area 97. Boysen. All lands within the Bureau of Reclamation's Riverton and Boysen Unit boundaries and those lands within Boysen State Park south of Cottonwood Creek and west of Boysen Reservoir and those lands within Boysen State Park south of U.S. Highway 20-26.

Area 98. Sage. Beginning where U.S. Highway 30 crosses the Ham's Fork River; westerly along said highway to Wyoming Highway 89 at Sage Junction; southwestly along said highway to the Wyoming-Utah state line; northerly along said line to the Wyoming-Idaho state line; northerly along said line to the divide between the Salt River and Bear River; easterly along said divide to the divide between the Salt River and Smith's Fork; northeasterly along said divide to the divide between the Smith's Fork and Greys River; southeasterly along said divide to Commissary Ridge; southerly along said ridge to the head of the Ham's Fork River; southerly down said river to U.S. Highway 30.

Area 99. Uinta. Beginning where Interstate Highway 80 crosses the Wyoming-Utah state line; easterly along said highway to Wyoming Highway 414; southerly along said highway through the town of Lone Tree to the Hoop Lake-Hole-in-the-Rock Road (Uinta County Road 295); southerly along said road to the Wyoming-Utah state line; westerly then northerly along said line to Interstate Highway 80.

Area 100. Bear River Divide. Beginning where Interstate Highway 80 crosses the Wyoming-Utah state line; northerly along said line to Wyoming Highway 89 west of Sage Junction; easterly along said highway to U.S. Highway 30; easterly along said highway to U.S. Highway 189; southerly along said highway to Interstate Highway 80; westerly along said highway to the Wyoming-Utah state line.

Area 101. Yellow Point. Beginning where the Green River crosses Wyoming Highway 28; northwesterly up said river to Wyoming Highway 351; easterly along said highway to the New Fork River; northerly up said river to Boulder Creek; easterly up said creek to U.S. Highway 191; southerly along said highway to Wyoming Highway 28; southwestly along said highway to the Green River.

Area 102. Buffalo. Beginning where Interstate Highway 90 crosses Piney Creek; southerly along said highway to Interstate Highway 25; southerly along said highway to the Trabing Road (Johnson County Road 13); westerly along said road to Wyoming Highway 196; southerly along said highway to the Crazy Woman Canyon Road (Johnson County Road 14); westerly along said road to U.S. Highway 16; westerly along said highway to the divide along the Big Horn Mountain range at Powder River Pass; northerly along said divide to South Piney Creek; northeasterly down said creek to Piney Creek; southeasterly down said creek to Interstate Highway 90.

Area 103. Dwyer. Beginning at the confluence of the North Platte River and the Laramie River southwest of Ft. Laramie; westerly up the Laramie River to Duck Creek; westerly up said creek to Ashley Creek; northerly up said creek to the Palmer Canyon Road (Albany County Road 721); westerly along said road to its junction with the Cottonwood Park Road (Albany County Road 71); northerly along said road to the North Laramie River; westerly up said river to Bear Creek; northerly up said creek to Friend Creek; northerly up said creek to the divide between Horseshoe Creek and the North Laramie River; northerly along said divide to the divide between Horseshoe Creek and Soldier Creek; northerly along said divide to U.S.F.S. Road 633; northerly and westerly along said road to the town of Esterbrook and the Esterbrook Road (Converse County Road 5); northerly along said road to the Esterbrook Highway (Wyoming Highway 94); northerly along said highway to the North Platte River at Jackalope Warm Springs; easterly and southerly down said river to the Laramie River.

Area 106. Long Creek. Beginning at the junction of U.S. Highway 287 and the Crooks Gap Road (Fremont County Road 318); southerly along said road to the Crooks Mountain Road (B.L.M. Road 2409); northwesterly along said road to the northeast branch of the Continental Divide; southwestly along said divide to the divide between Alkali Creek and the Sweetwater River; northwesterly along said divide to the confluence of Alkali Creek and the Sweetwater River; northeasterly down said river to U.S. Highway 287; northwesterly along said highway to Wyoming Highway 135; northerly along said highway to Beaver Rim; easterly along said rim to the Ore Road (Fremont County Road 5); southerly along said road to U.S. Highway 287.

Area 107. Upper Sweetwater. Beginning where Wyoming Highway 28 crosses the Sweetwater River; northwesterly up said river to the divide between the Sweetwater River and the Popo Agie River drainages; southeasterly along said divide to Granite Peak and the head of Rock Creek; southeasterly down said creek to the Sweetwater River; westerly up said river to the Phelps-Dodge Bridge and the Three Forks-Atlantic City Road (B.L.M. Road 2317); southerly along said road to the Harris Slough Road; southerly along said road to the Continental Divide Road; westerly along said road to the Oregon Buttes Road (Fremont County Road 445); northerly along said road to Wyoming Highway 28; northeasterly along said highway to the Sweetwater River.

Area 108. Bridger Pass. Beginning where Wyoming Highway 71 crosses Five Mile Ridge south of the city of Rawlins; southerly along said highway to the Sage Creek Road (Carbon County Road 401); southerly along said road to the McCarty Canyon Road (Carbon County Road 503); southwestly along said road to the Miller Hill Road (B.L.M. Road 3328); northwesterly along said road to the Muddy Creek Road (B.L.M. Road 3306); westerly along

said road to Muddy Creek; westerly down said creek to the Sulphur Springs Ranch Road crossing; northeasterly from said crossing along the Atlantic Rim and Five Mile Ridge to Wyoming Highway 71.

Area 109. Beckton. Beginning where Interstate Highway 90 crosses the Wyoming-Montana state line; southerly along said highway to Piney Creek; northwesterly up said creek to South Piney Creek; westerly up said creek to the Bighorn National Forest boundary; northwesterly along said boundary to the Wyoming-Montana state line; easterly along said line to Interstate Highway 90.

Area 110. South Greybull River. All of the drainage of the Greybull River south of the Greybull River and west of Wyoming Highway 120; all of the drainage of Gooseberry Creek west of Wyoming Highway 120.

Area 111. Chalk Bluffs. Beginning at the junction of Interstate Highway 80 and the Wyoming-Nebraska state line; southerly along said line to where the Wyoming-Nebraska-Colorado state lines intersect; westerly along the Wyoming-Colorado state line to Interstate Highway 25; northerly along said highway to Interstate Highway 80; easterly along said highway to the Wyoming-Nebraska state line.

Area 112. Pine Mountain. Beginning where Wyoming Highway 430 crosses the Wyoming-Colorado state line; west along said line to Flaming Gorge Reservoir; northerly along the east shore of said reservoir to Sage Creek; easterly up said creek to Sage Creek Road (Sweetwater County Road 36); easterly along said road to Ramsey Ranch Road (Sweetwater County Road 34); southerly along said road to U.S. Highway 191; easterly along said highway to Ramsey Ranch Road (Sweetwater County Road 34); easterly along said road to Clay Basin Pipeline Road (Sweetwater County Road 71); northeasterly along said road to Aspen Mountain Road (Sweetwater County Road 27); northerly along said road to Mud Springs Road (Sweetwater County Road 32); northeasterly along said road to Wyoming Highway 430; southerly along said highway to the Wyoming-Colorado state line.

Area 113. Salt Creek. Beginning at the junction of Wyoming Highway 192 and Wyoming Highway 387; southwestward along Wyoming Highway 387 to Interstate Highway 25; northwesterly along said highway to Wyoming Highway 192; easterly and southerly along said highway to Wyoming Highway 387.

Area 114. Nowater. Beginning at the confluence of Walters Draw and the Bighorn River; northerly down said river to the Nowood River; southeasterly up said river to U.S. Highway 16; westerly along said highway to the Blue Bank Road (B.L.M. Road 1411); southerly along said road to the Nowater Stock Drive Road (B.L.M. Road 1404); westerly along said road to the Murphy Dome-Mud Creek Road (B.L.M. Road 1409); southwestward along said road to the divide between Nowater Creek and Kirby Creek; westerly along said divide to the head of Walters Draw; westerly down said draw to the Bighorn River.

Area 115. Upper Nowood. Beginning at the junction of the Blue Bank Road and U.S. Highway 16; easterly along said highway to the Canyon Creek Road (U.S.F.S. Road 25);

southerly along said road to the Gold Mine Road (U.S.F.S. Road 452); southerly along said road to the Hazelton Road (Johnson County Road 3); southerly along said road to Washakie County Road 6215 at Kidd Flat; southwesterly along said road to the Big Horn Mountain Road (Natrona County Road 109); southwesterly along said road to the North Fork of Buffalo Creek; southwesterly along said creek to the divide between the Middle Fork and North Fork of Buffalo Creek; westerly along said divide to the divide between Badwater Creek, Deep Creek, and Buffalo Creek; southwesterly along said divide to the Big Horn Trail; westerly along said trail to the Oakie Road (Natrona County Road 101); westerly along said road to Sioux Pass and the divide between the Nowood River and Badwater Creek; westerly then northerly along said divide to Hawks Butte and the divide between the Nowood River and Nowater Creek; northerly along said divide to the Nowater Stock Drive Road (B.L.M. Road 1404); northeasterly along said road to the Blue Bank Road (B.L.M. Road 1411); northerly along said road to U.S. Highway 16.

Area 117. Crowheart Butte. All non-Indian owned fee title lands within the exterior boundaries of the Wind River Reservation; excluding Antelope Hunt Area 97, those areas of the Spence and Moriarity Wildlife Management Area that lie east of the East Fork of the Wind River, and those lands within Hot Springs County.

WYOMING GAME AND FISH COMMISSION

David Rael, President

Dated: April 23, 2019

A map of Yellowstone National Park and its surrounding region. The map shows the park's boundary as a dashed line. Major rivers include the Yellowstone River, Snake River, Lamar River, and Gallatin River. Lakes shown include Yellowstone Lake, Heart Lake, and Lewis and Clark Lake. The Snake River is shown flowing through a green-shaded area in the upper right. The Snake River Plain is labeled in the upper right. The Snake River is shown flowing through a green-shaded area in the upper right. The Snake River is shown flowing through a green-shaded area in the upper right.



Note:  Wilderness area, nonresidents must have guides

Access Yes Program

In 1997, the Wyoming Game and Fish Department began the Access Yes program to improve public hunting and fishing access on private and land-locked public lands through the **Walk-in Area** and **Hunter Management Area** programs. Your responses to the following questions will help the Department improve this program to better serve hunters.

Q7 Did you hunt Antelope on any of the Access Yes Walk-in Areas or Hunter Management Areas during the 2019 season? (Note: Access Yes Walk-in Areas are open to hunting without a permission slip. Hunter Management Areas require a permission slip.)

☐ Yes ☐ No (Go to end of survey) ☐ Don't know (Go to end of survey)

Q8 How many different days did you hunt Antelope on Access Yes Walk-in Areas or Hunter Management Areas during the 2019 season? (Note: Count each partial day of hunting as 1 day of Antelope hunting) (Enter number in space below; if no days, write 0)

Days hunted in Walk-in Areas Days hunted in Hunter Management Areas

Q9 In how many different Access Yes Walk-in Areas or Hunter Management Areas did you hunt Antelope during the 2019 season? (If no areas, write 0)

Different Walk-in Areas hunted Different Hunter Management Areas hunted

Q10 Overall, how satisfied were you with the opportunity Wyoming Game and Fish provided through the Access Yes Walk-in Area and Hunter Management Area programs? (Check one box below)

Very Satisfied ☐ Satisfied ☐ Neutral ☐ Dissatisfied ☐ Very Dissatisfied ☐

Q11 Please provide any additional comments about your experience while hunting on Access Yes Walk-in Areas and/or Hunter Management Areas.

Thank you for your help with this important survey!

(Note: Individual responses to survey questions are confidential and are only used for WGFD harvest reports.)

Comments: Feel free to attach a sheet of paper with any comments you would like to share with the Wyoming Game and Fish Department (WGFD). Please include the hunt area as well as the species hunted with your comments. Your comments along with your address will be sent directly to WGFD. Unless you include your name, phone number and/or email and say you want to be contacted, questions included as a comment will not be answered. **Please report poaching violations by calling 1-877-WGFD-TIP (1-877-943-3847). For hunting information requests, please contact the department at 1-307-777-4600.**

Please return your completed survey in the enclosed, postage-paid envelope to:
Wyoming Big Game Hunter Survey, c/o Tetra Tech, 6410 Enterprise Lane, Suite 300, Madison WI 53719

password:

7356443002



2019 WYOMING ANTELOPE HUNTER SURVEY

Completing the survey online (www.wyhunter.org/antelope) significantly reduces survey costs. To complete the survey online, please use the 8-digit password on the back of this survey. If you have questions about the survey or prefer to complete it over the phone, please contact Dayna Ball at 1-800-2-16-0477 or e-mail: wyhunter@tetratech.com.

Please complete this survey after you have finished hunting or decided not to hunt Antelope for the 2019 season.

Q1 Did you hunt Antelope in Wyoming during the 2019 season? (Check one box)
☐ Yes ☐ No (If you did not hunt Antelope in the 2019 season, check "No" and go to end of survey)

Q2 How many different days did you hunt Antelope in Wyoming during the 2019 season? Please indicate the number of days you hunted with a firearm and the number of days you hunted with archery equipment. (Note: Count each partial day of hunting as 1 day of Antelope hunting) (Enter number in space below)

Number of different days hunted with a firearm (If you did not hunt with a firearm during the 2019 season, enter "0")

Number of different days hunted with archery equipment (If you did not hunt with archery equipment during the 2019 season, enter "0" and skip to Q4)

Q3 If you hunted with archery equipment, how many different days did you hunt with archery equipment during the archery-only and gun seasons? (Note: Count each partial day of hunting as 1 day of Antelope hunting) (Enter number in space below)

Number of different days hunted with archery equipment during the archery-only season

Number of different days hunted with archery equipment during the gun season

Q4 How satisfied were you with the overall quality of your Antelope hunt in Wyoming during the 2019 season? (Check one box)

Very Satisfied ☐ Satisfied ☐ Neutral ☐ Dissatisfied ☐ Very Dissatisfied ☐

OVER →

2019 Antelope Hunt Information

Q5 How many **full price** Antelope licenses did you hold for 2019? (Reminder: full price means a Limited Quota Type 0, 1, 2, or 9 regular, youth, pioneer or landowner Antelope license)

☐ None (Skip to Q6) ☐ One ☐ Two

Q5a For each **full price** license you held, please write the Hunt Area, License Type, and indicate whether you hunted with this license. (License information can be found on your license or the green sheet included with your survey)

Type of Full Price License(s) Held		Did you hunt with this license?	
1st full price license	Hunt Area: <input type="text"/> License Type: <input type="text"/> (Type 0, 1, 2, or 9)	<input type="checkbox"/> Yes	<input type="checkbox"/> No
2nd full price license	Hunt Area: <input type="text"/> License Type: <input type="text"/> (Type 0, 1, 2, or 9)	<input type="checkbox"/> Yes	<input type="checkbox"/> No

Q5b Please fill in the table below for the Hunt Area you mainly hunted with each **full price** Antelope license, even if you did not harvest an Antelope with one or more of these licenses. (Your main hunt area is where you harvested, or hunted most if you did not harvest)

Hunt Area where you hunted* (Hunt Area numbers range from 1 to 117)	Number of different days hunted in this Hunt Area** (Enter number below)	Did you harvest an Antelope in this Hunt Area? (Check one box)	Age/sex of Antelope harvested in this Hunt Area (Check one box)	Method used to harvest this Antelope (Check one box)
Main Hunt Area hunted: <input type="text"/>	<input type="text"/> days	<input type="checkbox"/> Yes <input type="checkbox"/> No (Skip to 2nd license)	<input type="checkbox"/> Adult Buck <input type="checkbox"/> Adult Doe <input type="checkbox"/> Fawn (either sex)	<input type="checkbox"/> Firearm <input type="checkbox"/> Archery
Main Hunt Area hunted: <input type="text"/>	<input type="text"/> days	<input type="checkbox"/> Yes <input type="checkbox"/> No (Skip to Q6)	<input type="checkbox"/> Adult Buck <input type="checkbox"/> Adult Doe <input type="checkbox"/> Fawn (either sex)	<input type="checkbox"/> Firearm <input type="checkbox"/> Archery

* Note: Hunt Area map can be found on the back of the survey cover letter
** Note: Please count each partial day of hunting as 1 day of Antelope hunting

Q6 How many **Type 6, 7 or 8 doe/fawn only** Antelope licenses did you hold for 2019? (Reminder: Includes all Type 6, 7 or 8 reduced price Antelope licenses, including Type 6, 7 or 8 reduced price youth and pioneer licenses)

☐ None (Skip to Q7) ☐ One ☐ Two ☐ Three ☐ Four

Q6a For each **Type 6, 7, or 8 doe/fawn only** Antelope license you held, please write the Hunt Area, License Type, and indicate whether you hunted with this license. (License information can be found on your license or the green sheet included with your survey)

Type of Doe/Fawn Only License(s) Held		Did you hunt with this license?	
1st doe/fawn license	Hunt Area: <input type="text"/> License Type: <input type="text"/> (Type 6, 7, or 8)	<input type="checkbox"/> Yes	<input type="checkbox"/> No
2nd doe/fawn license	Hunt Area: <input type="text"/> License Type: <input type="text"/> (Type 6, 7, or 8)	<input type="checkbox"/> Yes	<input type="checkbox"/> No
3rd doe/fawn license	Hunt Area: <input type="text"/> License Type: <input type="text"/> (Type 6, 7, or 8)	<input type="checkbox"/> Yes	<input type="checkbox"/> No
4th doe/fawn license	Hunt Area: <input type="text"/> License Type: <input type="text"/> (Type 6, 7, or 8)	<input type="checkbox"/> Yes	<input type="checkbox"/> No

Q6b Please fill in the table below for the Hunt Areas you mainly hunted with each **Type 6, 7, or 8 doe/fawn only** Antelope license you held, even if you did not harvest an Antelope with one or more of these licenses. (Your main hunt area is where you harvested, or hunted most if you did not harvest)

Hunt Area where you hunted* (Hunt Area numbers range from 1 to 117)	Number of different days hunted in this Hunt Area** (Enter number below)	Did you harvest an Antelope in this Hunt Area? (Check one box)	Age/sex of Antelope harvested in this Hunt Area (Check one box)	Method used to harvest this Antelope (Check one box)
Main Hunt Area hunted: <input type="text"/>	<input type="text"/> days	<input type="checkbox"/> Yes <input type="checkbox"/> No (Skip to 2nd license)	<input type="checkbox"/> Adult Doe <input type="checkbox"/> Fawn (either sex)	<input type="checkbox"/> Firearm <input type="checkbox"/> Archery
Main Hunt Area hunted: <input type="text"/>	<input type="text"/> days	<input type="checkbox"/> Yes <input type="checkbox"/> No (Skip to 3rd license)	<input type="checkbox"/> Adult Doe <input type="checkbox"/> Fawn (either sex)	<input type="checkbox"/> Firearm <input type="checkbox"/> Archery
Main Hunt Area hunted: <input type="text"/>	<input type="text"/> days	<input type="checkbox"/> Yes <input type="checkbox"/> No (Skip to 4th license)	<input type="checkbox"/> Adult Doe <input type="checkbox"/> Fawn (either sex)	<input type="checkbox"/> Firearm <input type="checkbox"/> Archery
Main Hunt Area hunted: <input type="text"/>	<input type="text"/> days	<input type="checkbox"/> Yes <input type="checkbox"/> No (Skip to Q7)	<input type="checkbox"/> Adult Doe <input type="checkbox"/> Fawn (either sex)	<input type="checkbox"/> Firearm <input type="checkbox"/> Archery

* Note: Hunt Area map can be found on the back of the survey cover letter
** Note: Please count each partial day of hunting as 1 day of Antelope hunting

TABLE I
TOTAL DEER
HARVEST STATEWIDE
BY TOTAL HUNTERS
2019

	LICENSES SOLD	NUMBER ACTIVE HUNTERS	HARVEST			TOTAL	TOTAL RECREATION DAYS	HUNTER SUCCESS	DAYS/ HARVEST
			BUCK	DOE	FAWN				
STATE TOTAL	82,667	63,232	29,176	11,126	1,859	42,161	342,737	66.7%	8.1
RESIDENT	55,952	41,652	17,753	6,565	1,054	25,372	249,212	60.9%	9.8
NONRESIDENT	26,715	21,580	11,423	4,561	805	16,789	93,525	77.8%	5.6

TABLE II
TOTAL DEER
TEN-YEAR COMPARISON OF STATEWIDE HARVEST
2010–2019

YEAR	2010	2011	2012	2013	2014	2015	2016	2017	2018	2019
LICENSES SOLD	88,661	84,977	79,655	77,663	75,772	79,820	83,193	81,264	82,580	82,667
RESIDENT	57,435	55,789	53,720	53,130	53,309	56,685	58,418	56,623	56,781	55,952
NONRESIDENT	31,226	29,188	25,935	24,533	22,463	23,135	24,775	24,641	25,799	26,715
NUMBER ACTIVE HUNTERS	72,614	67,672	64,555	61,728	60,435	63,579	66,848	64,160	64,127	63,232
RESIDENT	46,140	43,359	42,869	41,385	41,682	44,599	46,328	43,708	42,935	41,652
NONRESIDENT	26,474	24,313	21,686	20,343	18,753	18,980	20,520	20,452	21,192	21,580
TOTAL HARVEST	49,119	43,366	43,860	39,260	39,914	44,978	48,851	45,090	45,279	42,161
RESIDENT	29,342	25,748	27,045	24,451	25,249	29,375	31,662	28,183	28,030	25,372
NONRESIDENT	19,777	17,618	16,815	14,809	14,665	15,603	17,189	16,907	17,249	16,789
BUCK HARVEST	33,998	29,030	29,778	27,371	28,407	33,259	36,573	32,403	32,076	29,176
RESIDENT	19,867	16,456	17,837	16,590	17,655	21,658	23,824	20,213	20,169	17,753
NONRESIDENT	14,131	12,574	11,941	10,781	10,752	11,601	12,749	12,190	11,907	11,423
DOE HARVEST	13,214	12,223	11,941	10,138	9,845	10,141	10,860	10,845	11,512	11,126
RESIDENT	8,204	7,884	7,814	6,665	6,579	6,589	7,014	6,740	6,818	6,565
NONRESIDENT	5,010	4,339	4,127	3,473	3,266	3,552	3,846	4,105	4,694	4,561
FAWN HARVEST	1,907	2,113	2,141	1,751	1,662	1,578	1,418	1,842	1,691	1,859
RESIDENT	1,271	1,408	1,394	1,196	1,015	1,128	824	1,230	1,043	1,054
NONRESIDENT	636	705	747	555	647	450	594	612	648	805
TOTAL RECREATION DAYS	385,876	381,144	352,089	328,564	343,647	341,689	360,181	335,576	344,424	342,737
RESIDENT	261,773	264,127	251,703	238,338	256,901	259,701	269,933	249,032	254,146	249,212
NONRESIDENT	124,103	117,017	100,386	90,226	86,746	81,988	90,248	86,544	90,278	93,525
DAYS/HARVEST	7.9	8.8	8.0	8.4	8.6	7.6	7.4	7.4	7.6	8.1
RESIDENT	8.9	10.3	9.3	9.7	10.2	8.8	8.5	8.8	9.1	9.8
NONRESIDENT	6.3	6.6	6.0	6.1	5.9	5.3	5.3	5.1	5.2	5.6

TABLE III
MULE DEER
HARVEST STATEWIDE
 BY TOTAL HUNTERS
2019

	LICENSES SOLD	NUMBER ACTIVE HUNTERS	HARVEST			TOTAL	TOTAL RECREATION DAYS	HUNTER SUCCESS	DAYS/ HARVEST
			BUCK	DOE	FAWN				
STATE TOTAL	70,422	48,404	20,423	3,388	367	24,178	236,441	50.0%	9.8
RESIDENT	47,868	32,243	11,956	2,008	161	14,125	170,467	43.8%	12.1
NONRESIDENT	22,554	16,161	8,467	1,380	206	10,053	65,974	62.2%	6.6

TABLE IV
MULE DEER
TEN-YEAR COMPARISON OF STATEWIDE HARVEST
2010–2019

YEAR	2010	2011	2012	2013	2014	2015	2016	2017	2018	2019
LICENSES SOLD	82,884	76,424	68,764	66,771	66,046	69,216	72,458	69,558	68,504	70,422
RESIDENT	52,974	49,982	46,459	45,866	47,180	50,049	51,519	49,068	48,190	47,868
NONRESIDENT	29,910	26,442	22,305	20,905	18,866	19,167	20,939	20,490	20,314	22,554
NUMBER ACTIVE HUNTERS	61,220	56,143	50,696	48,721	48,426	49,859	53,018	50,264	48,632	48,404
RESIDENT	38,225	35,628	33,300	32,284	33,587	35,396	37,154	34,420	33,283	32,243
NONRESIDENT	22,995	20,515	17,396	16,437	14,839	14,463	15,864	15,844	15,349	16,161
TOTAL HARVEST	34,469	27,951	27,694	25,410	26,086	28,316	31,237	27,134	26,141	24,178
RESIDENT	19,473	15,475	16,103	15,219	16,195	18,349	20,157	16,352	16,048	14,125
NONRESIDENT	14,996	12,476	11,591	10,191	9,891	9,967	11,080	10,782	10,093	10,053
BUCK HARVEST	25,844	21,305	22,226	20,721	21,898	24,686	27,386	23,028	22,671	20,423
RESIDENT	14,224	11,315	12,524	11,942	13,220	15,722	17,639	13,819	13,928	11,956
NONRESIDENT	11,620	9,990	9,702	8,779	8,678	8,964	9,747	9,209	8,743	8,467
DOE HARVEST	7,841	5,909	4,928	4,279	3,705	3,253	3,513	3,737	3,189	3,388
RESIDENT	4,754	3,694	3,225	2,954	2,669	2,347	2,295	2,295	1,937	2,008
NONRESIDENT	3,087	2,215	1,703	1,325	1,036	906	1,218	1,442	1,252	1,380
FAWN HARVEST	784	737	540	410	483	377	338	369	281	367
RESIDENT	495	466	354	323	306	280	223	238	183	161
NONRESIDENT	289	271	186	87	177	97	115	131	98	206
TOTAL RECREATION DAYS	305,734	295,268	255,445	241,600	254,975	246,279	260,785	235,366	239,033	236,441
RESIDENT	199,056	197,978	176,556	170,160	189,675	186,130	194,621	173,231	177,161	170,467
NONRESIDENT	106,678	97,290	78,889	71,440	65,300	60,149	66,164	62,135	61,872	65,974
DAYS/HARVEST	8.9	10.6	9.2	9.5	9.8	8.7	8.3	8.7	9.1	9.8
RESIDENT	10.2	12.8	11.0	11.2	11.7	10.1	9.7	10.6	11.0	12.1
NONRESIDENT	7.1	7.8	6.8	7.0	6.6	6.0	6.0	5.8	6.1	6.6
TOTAL ACTIVE LICENSE SUCCESS	46.6%	40.4%	45.1%	43.8%	45.4%	47.8%	49.4%	45.3%	45.0%	41.7%
LIMITED QUOTA HARVEST	8,693	7,511	5,739	5,112	4,531	4,147	5,084	5,790	5,507	5,629
ACTIVE LIMITED QUOTA SUCCESS	69.8%	70.3%	71.1%	65.2%	68.2%	71.2%	71.8%	72.3%	69.8%	64.2%
ANTLERED/ANY (TYPE 1, 2)	73.2%	69.5%	71.6%	61.8%	67.7%	68.5%	70.8%	72.4%	70.9%	62.8%
ANTLERLESS (TYPE 6, 7)	68.2%	70.7%	70.8%	68.3%	68.7%	74.4%	72.9%	72.2%	68.4%	65.9%
LIMITED QUOTA DAYS/HARVEST	5.6	6.0	6.1	7.0	6.6	6.0	5.9	5.5	6.0	6.3
GENERAL HARVEST	25,776	20,440	21,955	20,298	21,555	24,169	26,153	21,344	20,634	18,549
ACTIVE GENERAL SUCCESS	41.9%	34.9%	41.2%	40.5%	42.5%	45.2%	46.6%	41.1%	41.1%	37.7%
GENERAL DAYS/HARVEST	10.0	12.2	10.0	10.1	10.4	9.2	8.8	9.5	10.0	10.8
HARVEST METHOD										
FIREARM TOTAL	95.5%	95.6%	94.3%	94.7%	94.1%	94.0%	95.0%	95.3%	94.6%	94.8%
RESIDENT	-	94.8%	93.0%	93.3%	92.6%	92.4%	94.3%	94.9%	93.9%	94.1%
NONRESIDENT	-	96.7%	96.1%	96.7%	96.6%	96.9%	96.4%	95.9%	95.8%	95.9%
ARCHERY TOTAL	4.5%	4.4%	5.7%	5.3%	5.9%	6.0%	5.0%	4.7%	5.4%	5.2%
RESIDENT	-	5.2%	7.1%	6.7%	7.4%	7.6%	5.7%	5.1%	6.1%	5.9%
NONRESIDENT	-	3.3%	3.9%	3.3%	3.4%	3.1%	3.6%	4.1%	4.2%	4.1%

TABLE VI
WHITE-TAILED DEER
HARVEST STATEWIDE
 BY TOTAL HUNTERS
2019

	LICENSES SOLD	NUMBER ACTIVE HUNTERS	HARVEST			TOTAL	TOTAL RECREATION DAYS	HUNTER SUCCESS	DAYS/ HARVEST
			BUCK	DOE	FAWN				
STATE TOTAL	82,667	28,598	8,753	7,738	1,492	17,983	127,911	62.9%	7.1
RESIDENT	55,952	18,796	5,797	4,557	893	11,247	92,608	59.8%	8.2
NONRESIDENT	26,715	9,802	2,956	3,181	599	6,736	35,303	68.7%	5.2

TABLE VII
WHITE-TAILED DEER
TEN-YEAR COMPARISON OF STATEWIDE HARVEST
2010–2019

YEAR	2010	2011	2012	2013	2014	2015	2016	2017	2018	2019
LICENSES SOLD	88,661	84,977	79,655	77,663	75,772	79,820	83,193	81,264	82,580	82,667
RESIDENT	57,435	55,789	53,720	53,130	53,309	56,685	58,418	56,623	56,781	55,952
NONRESIDENT	31,226	29,188	25,935	24,533	22,463	23,135	24,775	24,641	25,799	26,715
NUMBER ACTIVE HUNTERS	25,420	25,186	25,670	24,388	23,264	25,716	27,814	28,584	28,509	28,598
RESIDENT	17,345	17,125	17,908	17,122	16,388	17,992	19,001	19,493	18,930	18,796
NONRESIDENT	8,075	8,061	7,762	7,266	6,876	7,724	8,813	9,091	9,579	9,802
TOTAL HARVEST	14,650	15,415	16,166	13,850	13,828	16,662	17,614	17,956	19,138	17,983
RESIDENT	9,869	10,273	10,942	9,232	9,054	11,026	11,505	11,831	11,982	11,247
NONRESIDENT	4,781	5,142	5,224	4,618	4,774	5,636	6,109	6,125	7,156	6,736
BUCK HARVEST	8,154	7,725	7,552	6,650	6,509	8,573	9,187	9,375	9,405	8,753
RESIDENT	5,643	5,141	5,313	4,648	4,435	5,936	6,185	6,394	6,241	5,797
NONRESIDENT	2,511	2,584	2,239	2,002	2,074	2,637	3,002	2,981	3,164	2,956
DOE HARVEST	5,373	6,314	7,013	5,859	6,140	6,888	7,347	7,108	8,323	7,738
RESIDENT	3,450	4,190	4,589	3,711	3,910	4,242	4,719	4,445	4,881	4,557
NONRESIDENT	1,923	2,124	2,424	2,148	2,230	2,646	2,628	2,663	3,442	3,181
FAWN HARVEST	1,123	1,376	1,601	1,341	1,179	1,201	1,080	1,473	1,410	1,492
RESIDENT	776	942	1,040	873	709	848	601	992	860	893
NONRESIDENT	347	434	561	468	470	353	479	481	550	599
TOTAL RECREATION DAYS	111,307	124,718	133,660	117,845	115,714	113,949	123,418	122,032	126,026	127,911
RESIDENT	85,176	96,241	103,158	90,372	86,960	86,426	93,008	91,227	92,165	92,608
NONRESIDENT	26,131	28,477	30,502	27,473	28,754	27,523	30,410	30,805	33,861	35,303
DAYS/HARVEST	7.6	8.1	8.3	8.5	8.4	6.8	7.0	6.8	6.6	7.1
RESIDENT	8.6	9.4	9.4	9.8	9.6	7.8	8.1	7.7	7.7	8.2
NONRESIDENT	5.5	5.5	5.8	5.9	6.0	4.9	5.0	5.0	4.7	5.2
TOTAL ACTIVE LICENSE SUCCESS	47.6%	47.8%	50.2%	45.3%	47.4%	52.2%	50.7%	50.1%	52.8%	50.3%
LIMITED QUOTA HARVEST	6,629	7,773	8,935	7,392	7,061	7,829	8,615	9,081	10,197	9,910
ACTIVE LIMITED QUOTA SUCCESS	61.6%	62.0%	66.4%	59.2%	63.9%	70.4%	68.9%	67.5%	67.9%	65.5%
ANTLERED/ANY (TYPE 1 - 3)	55.7%	54.7%	54.9%	49.2%	51.7%	58.6%	60.3%	60.4%	56.1%	55.1%
ANTLERLESS (TYPE 6 - 8)	63.8%	64.5%	70.3%	62.5%	67.2%	73.5%	71.2%	69.7%	71.6%	69.2%
LIMITED QUOTA DAYS/HARVEST	6.7	7.2	7.7	7.7	6.5	5.4	6.2	5.7	5.7	6.2
GENERAL HARVEST	8,021	7,642	7,231	6,458	6,767	8,833	8,999	8,875	8,941	8,073
ACTIVE GENERAL SUCCESS	40.0%	38.8%	38.6%	35.8%	37.4%	42.4%	40.4%	39.7%	42.1%	39.1%
GENERAL DAYS/HARVEST	8.4	9.0	8.9	9.5	10.3	8.1	7.8	7.9	7.6	8.2
HARVEST METHOD										
FIREARM TOTAL	91.8%	91.8%	91.9%	92.1%	92.1%	93.0%	93.1%	92.6%	93.0%	93.9%
RESIDENT	-	91.8%	91.1%	92.0%	91.5%	92.1%	93.4%	92.6%	93.0%	94.5%
NONRESIDENT	-	91.8%	93.5%	92.1%	93.1%	94.6%	92.6%	92.7%	93.1%	92.9%
ARCHERY TOTAL	8.2%	8.2%	8.2%	7.9%	7.9%	7.0%	6.9%	7.4%	7.0%	6.1%
RESIDENT	-	8.2%	8.9%	8.0%	8.5%	7.9%	6.6%	7.4%	7.0%	5.5%
NONRESIDENT	-	8.2%	6.6%	7.9%	6.9%	5.4%	7.4%	7.3%	6.9%	7.1%

TABLE III-A
MULE DEER
HARVEST, HUNTING PRESSURE, HUNTER SUCCESS
 BY HUNT AREA
2019

AREA (cross hunt areas)	TYPE	ACTIVE LICS/HTRS	HARVEST				HUNTER SUCCESS	DAYS/ HARVEST	HUNTER DAYS	LICENSES	
			BUCK	DOE	FAWN	TOTAL				SOLD (cross hunt incl.)	
1 Crook	(2,3)	D/F Type 7 General	312	0	184	0	184	59.0%	4.7	863	2455
			1577	647	45	3	695	44.1%	6.7	4690	
Pooled Total			1792	647	229	3	879	49.1%	6.3	5553	
Pooled Resident			669	207	64	0	271	40.5%	8.7	2362	
Pooled Nonresident			1123	440	165	3	608	54.1%	5.2	3191	
2 Bearlodge	(1,3)	D/F Type 7 General	184	0	0	0	0	0.0%	0.0	251	2455
			1726	368	14	0	382	22.1%	10.6	4068	
Pooled Total			1862	368	14	0	382	20.5%	11.3	4319	
Pooled Resident			679	72	7	0	79	11.6%	20.3	1603	
Pooled Nonresident			1183	296	7	0	303	25.6%	9.0	2716	
3 Keyhole	(1,2)	D/F Type 7 General	57	0	19	19	38	66.7%	6.4	242	2455
			532	234	10	3	247	46.4%	6.4	1579	
Pooled Total			567	234	29	22	285	50.3%	6.4	1821	
Pooled Resident			297	130	7	0	137	46.1%	6.7	923	
Pooled Nonresident			270	104	22	22	148	54.8%	6.1	898	
4 Sand Creek		D/F Type 7 General	83	0	27	0	27	32.5%	6.3	169	298
			398	79	4	0	83	20.9%	11.4	949	
Pooled Total			452	79	31	0	110	24.3%	10.2	1118	
Pooled Resident			239	25	4	0	29	12.1%	21.0	610	
Pooled Nonresident			213	54	27	0	81	38.0%	6.3	508	
5 Inyan Kara		D/F Type 6 General	153	0	91	0	91	59.5%	6.2	565	200
			384	135	13	0	148	38.5%	8.8	1297	
Pooled Total			479	135	104	0	239	49.9%	7.8	1862	
Pooled Resident			268	75	38	0	113	42.2%	9.8	1113	
Pooled Nonresident			211	60	66	0	126	59.7%	5.9	749	
6 Skull Creek		General	588	238	17	0	255	43.4%	8.7	2226	
Pooled Total			588	238	17	0	255	43.4%	8.7	2226	
Pooled Resident			360	127	14	0	141	39.2%	9.8	1386	
Pooled Nonresident			228	111	3	0	114	50.0%	7.4	840	
7 South Osage				General	236	114	4	0	118	50.0%	
Pooled Total	236	114			4	0	118	50.0%	6.5	766	
Pooled Resident	99	46			4	0	50	50.5%	4.9	244	
Pooled Nonresident	137	68			0	0	68	49.6%	7.7	522	
8 Upton-Four Horse		General			240	123	0	0	123	51.3%	6.3
Pooled Total			240	123	0	0	123	51.3%	6.3	769	
Pooled Resident			96	44	0	0	44	45.8%	6.7	296	
Pooled Nonresident			144	79	0	0	79	54.9%	6.0	473	
9 Blacktail Creek				General	247	109	0	0	109	44.1%	7.8
Pooled Total	247	109			0	0	109	44.1%	7.8	846	
Pooled Resident	59	13			0	0	13	22.0%	14.2	184	
Pooled Nonresident	188	96			0	0	96	51.1%	6.9	662	
10 Rochelle Hills		Limited Type 1			120	85	0	0	85	70.8%	7.3
Pooled Total			120	85	0	0	85	70.8%	7.3	618	
Pooled Resident			94	61	0	0	61	64.9%	8.6	525	
Pooled Nonresident			26	24	0	0	24	92.3%	3.9	93	
11 Mule Creek				General	254	138	3	0	141	55.5%	6.8
Pooled Total	254	138			3	0	141	55.5%	6.8	955	
Pooled Resident	73	56			3	0	59	80.8%	4.7	280	
Pooled Nonresident	181	82			0	0	82	45.3%	8.2	675	

TABLE III-A (Continued)

MULE DEER 2019 HARVEST, HUNTING PRESSURE, HUNTER SUCCESS BY HUNT AREA

AREA (cross hunt areas)	TYPE	ACTIVE LICS/HTRS	HARVEST				HUNTER SUCCESS	DAYS/ HARVEST	HUNTER DAYS	LICENSES SOLD (cross hunt incl.)
			BUCK	DOE	FAWN	TOTAL				
12 Hat Creek										
	D/F Type 6	35	0	33	2	35	100.0%	4.1	143	51
	General	195	103	0	0	103	52.8%	7.4	764	
	Pooled Total	212	103	33	2	138	65.1%	6.6	907	
	Pooled Resident	63	21	16	0	37	58.7%	8.4	309	
	Pooled Nonresident	149	82	17	2	101	67.8%	5.9	598	
13 Lusk										
	General	532	261	0	0	261	49.1%	7.3	1909	
	Pooled Total	532	261	0	0	261	49.1%	7.3	1909	
	Pooled Resident	180	49	0	0	49	27.2%	11.3	553	
	Pooled Nonresident	352	212	0	0	212	60.2%	6.4	1356	
14 Twenty Mile										
	General	317	187	4	0	191	60.3%	7.0	1335	
	Pooled Total	317	187	4	0	191	60.3%	7.0	1335	
	Pooled Resident	136	64	4	0	68	50.0%	10.3	703	
	Pooled Nonresident	181	123	0	0	123	68.0%	5.1	632	
15 Southeast Wyoming										
	D/F Type 6	254	0	196	13	209	82.3%	4.8	998	400
	General	1550	718	7	3	728	47.0%	8.4	6110	
	Pooled Total	1714	718	203	16	937	54.7%	7.6	7108	
	Pooled Resident	1313	467	150	16	633	48.2%	8.9	5661	
	Pooled Nonresident	401	251	53	0	304	75.8%	4.8	1447	
17 Northwest Gillette										
	D/F Type 7	32	0	24	3	27	84.4%	3.7	99	50
	General	1365	854	0	0	854	62.6%	6.7	5727	
	Pooled Total	1382	854	24	3	881	63.7%	6.6	5826	
	Pooled Resident	663	341	2	0	343	51.7%	9.2	3151	
	Pooled Nonresident	719	513	22	3	538	74.8%	5.0	2675	
18 Campbell										
	D/F Type 7	69	0	49	10	59	85.5%	4.1	242	100
	General	754	386	0	0	386	51.2%	7.3	2813	
	Pooled Total	798	386	49	10	445	55.8%	6.9	3055	
	Pooled Resident	467	195	23	6	224	48.0%	8.8	1961	
	Pooled Nonresident	331	191	26	4	221	66.8%	5.0	1094	
19 Pumpkin Buttes										
	D/F Type 7	41	0	41	0	41	100.0%	2.3	94	50
	General	552	341	4	0	345	62.5%	5.6	1921	
	Pooled Total	582	341	45	0	386	66.3%	5.2	2015	
	Pooled Resident	318	168	25	0	193	60.7%	6.5	1245	
	Pooled Nonresident	264	173	20	0	193	73.1%	4.0	770	
21 Thunder Basin										
	D/F Type 7	29	0	15	9	24	82.8%	3.4	81	50
	General	261	153	0	0	153	58.6%	5.8	893	
	Pooled Total	281	153	15	9	177	63.0%	5.5	974	
	Pooled Resident	139	74	7	7	88	63.3%	5.8	513	
	Pooled Nonresident	142	79	8	2	89	62.7%	5.2	461	
22 Douglas										
	Limited Type 1	462	374	0	0	374	81.0%	4.7	1757	501
	Pooled Total	462	374	0	0	374	81.0%	4.7	1757	
	Pooled Resident	332	253	0	0	253	76.2%	5.7	1442	
	Pooled Nonresident	130	121	0	0	121	93.1%	2.6	315	
23 Clearmont	(26)									
	D/F Type 7	603	0	421	75	496	82.3%	4.1	2056	1875
	General	1173	724	29	6	759	64.7%	5.0	3798	
	Pooled Total	1683	724	450	81	1255	74.6%	4.7	5854	
	Pooled Resident	802	313	185	6	504	62.8%	6.4	3222	
	Pooled Nonresident	881	411	265	75	751	85.2%	3.5	2632	
24 Sheridan										
	D/F Type 7	110	0	63	14	77	70.0%	5.7	437	250
	General	806	269	0	0	269	33.4%	12.6	3383	
	Pooled Total	866	269	63	14	346	40.0%	11.0	3820	
	Pooled Resident	532	159	23	9	191	35.9%	13.1	2493	
	Pooled Nonresident	334	110	40	5	155	46.4%	8.6	1327	

TABLE III-A (Continued)

MULE DEER 2019 HARVEST, HUNTING PRESSURE, HUNTER SUCCESS BY HUNT AREA

AREA (cross hunt areas)	TYPE	ACTIVE LICS/HTRS	HARVEST				HUNTER SUCCESS	DAYS/ HARVEST	HUNTER DAYS	LICENSES SOLD (cross hunt incl.)
			BUCK	DOE	FAWN	TOTAL				
25 Tongue-Goose										
	General	700	170	0	0	170	24.3%	23.6	4004	
Pooled Total		700	170	0	0	170	24.3%	23.6	4004	
Pooled Resident		422	67	0	0	67	15.9%	33.9	2273	
Pooled Nonresident		278	103	0	0	103	37.1%	16.8	1731	
26 Ucross	(23)									
	D/F Type 7	170	0	92	0	92	54.1%	2.8	253	1875
	General	563	341	3	0	344	61.1%	5.1	1761	
Pooled Total		719	341	95	0	436	60.6%	4.6	2014	
Pooled Resident		315	104	50	0	154	48.9%	5.2	801	
Pooled Nonresident		404	237	45	0	282	69.8%	4.3	1213	
27 Buffalo										
	General	396	155	0	0	155	39.1%	10.3	1603	
Pooled Total		396	155	0	0	155	39.1%	10.3	1603	
Pooled Resident		204	73	0	0	73	35.8%	11.1	812	
Pooled Nonresident		192	82	0	0	82	42.7%	9.6	791	
28 Hunter Mesa										
	General	303	63	0	0	63	20.8%	23.7	1490	
Pooled Total		303	63	0	0	63	20.8%	23.7	1490	
Pooled Resident		210	24	0	0	24	11.4%	46.0	1105	
Pooled Nonresident		93	39	0	0	39	41.9%	9.9	385	
29 Johnson										
	General	454	281	0	0	281	61.9%	5.4	1517	
Pooled Total		454	281	0	0	281	61.9%	5.4	1517	
Pooled Resident		150	62	0	0	62	41.3%	8.7	537	
Pooled Nonresident		304	219	0	0	219	72.0%	4.5	980	
30 Upper Powder River										
	General	315	105	0	4	109	34.6%	13.8	1506	
Pooled Total		315	105	0	4	109	34.6%	13.8	1506	
Pooled Resident		119	34	0	0	34	28.6%	25.7	873	
Pooled Nonresident		196	71	0	4	75	38.3%	8.4	633	
31 Salt Creek										
	General	124	49	0	0	49	39.5%	8.0	394	
Pooled Total		124	49	0	0	49	39.5%	8.0	394	
Pooled Resident		53	14	0	0	14	26.4%	12.4	173	
Pooled Nonresident		71	35	0	0	35	49.3%	6.3	221	
32 Beartrap Creek										
	General	45	18	0	0	18	40.0%	10.3	186	
Pooled Total		45	18	0	0	18	40.0%	10.3	186	
Pooled Resident		20	7	0	0	7	35.0%	11.3	79	
Pooled Nonresident		25	11	0	0	11	44.0%	9.7	107	
33 Red Fork										
	D/F Type 6	18	0	15	1	16	88.9%	3.7	59	25
	General	628	314	14	0	328	52.2%	6.9	2257	
Pooled Total		637	314	29	1	344	54.0%	6.7	2316	
Pooled Resident		183	54	7	0	61	33.3%	9.0	547	
Pooled Nonresident		454	260	22	1	283	62.3%	6.3	1769	
34 Natrona										
	Limited Type 1	297	221	0	0	221	74.4%	6.4	1408	345
	D/F Type 7	52	0	28	2	30	57.7%	2.9	87	98
Pooled Total		336	221	28	2	251	74.7%	6.0	1495	
Pooled Resident		243	164	8	0	172	70.8%	6.5	1121	
Pooled Nonresident		93	57	20	2	79	84.9%	4.7	374	
35 Upper Nowood										
	General	112	27	7	0	34	30.4%	9.9	335	
Pooled Total		112	27	7	0	34	30.4%	9.9	335	
Pooled Resident		78	16	7	0	23	29.5%	8.1	186	
Pooled Nonresident		34	11	0	0	11	32.4%	13.5	149	
36 Badwater										
	Limited Type 1	381	194	0	0	194	50.9%	7.7	1494	422
Pooled Total		381	194	0	0	194	50.9%	7.7	1494	
Pooled Resident		303	155	0	0	155	51.2%	7.7	1195	
Pooled Nonresident		78	39	0	0	39	50.0%	7.7	299	

TABLE III-A (Continued)

MULE DEER 2019 HARVEST, HUNTING PRESSURE, HUNTER SUCCESS BY HUNT AREA

AREA (cross hunt areas)	TYPE	ACTIVE LICS/HTRS	HARVEST				HUNTER SUCCESS	DAYS/ HARVEST	HUNTER DAYS	LICENSES SOLD (cross hunt incl.)
			BUCK	DOE	FAWN	TOTAL				
37 Copper Mountain	Limited Type 1	193	132	0	0	132	68.4%	6.4	849	227
	D/F Type 6	94	0	48	7	55	58.5%	4.4	244	151
	Pooled Total	248	132	48	7	187	75.4%	5.8	1093	
	Pooled Resident	155	101	14	0	115	74.2%	6.3	719	
	Pooled Nonresident	93	31	34	7	72	77.4%	5.2	374	
39 Bates Creek	General	169	72	0	0	72	42.6%	9.3	671	
	Pooled Total	169	72	0	0	72	42.6%	9.3	671	
	Pooled Resident	64	27	0	0	27	42.2%	9.0	243	
	Pooled Nonresident	105	45	0	0	45	42.9%	9.5	428	
40 Buffalo Creek	D/F Type 6	152	0	112	7	119	78.3%	4.7	558	201
	General	763	318	44	7	369	48.4%	7.5	2759	
	Pooled Total	870	318	156	14	488	56.1%	6.8	3317	
	Pooled Resident	226	72	19	0	91	40.3%	9.4	852	
	Pooled Nonresident	644	246	137	14	397	61.6%	6.2	2465	
41 Lower Nowood	D/F Type 6	120	0	76	9	85	70.8%	3.0	256	151
	General	523	205	25	7	237	45.3%	8.1	1913	
	Pooled Total	607	205	101	16	322	53.0%	6.7	2169	
	Pooled Resident	368	106	42	12	160	43.5%	8.4	1345	
	Pooled Nonresident	239	99	59	4	162	67.8%	5.1	824	
46 Cloud Peak	General	235	48	3	0	51	21.7%	22.1	1128	
	Pooled Total	235	48	3	0	51	21.7%	22.1	1128	
	Pooled Resident	176	35	0	0	35	19.9%	25.4	890	
	Pooled Nonresident	59	13	3	0	16	27.1%	14.9	238	
47 Webber Canyon	D/F Type 6	50	0	38	0	38	76.0%	3.2	120	96
	General	517	199	13	0	212	41.0%	9.1	1933	
	Pooled Total	542	199	51	0	250	46.1%	8.2	2053	
	Pooled Resident	351	103	29	0	132	37.6%	10.8	1427	
	Pooled Nonresident	191	96	22	0	118	61.8%	5.3	626	
50 Upper Shell-Beaver Creek	General	145	72	0	0	72	49.7%	8.2	588	
	Pooled Total	145	72	0	0	72	49.7%	8.2	588	
	Pooled Resident	89	36	0	0	36	40.4%	11.3	405	
	Pooled Nonresident	56	36	0	0	36	64.3%	5.1	183	
51 Beaver Creek	D/F Type 6	35	0	27	3	30	85.7%	2.7	82	50
	D/F Type 7	74	0	39	5	44	59.5%	5.7	250	98
	General	274	107	0	7	114	41.6%	9.1	1035	
	Pooled Total	325	107	66	15	188	57.8%	7.3	1367	
	Pooled Resident	193	44	28	12	84	43.5%	9.2	769	
	Pooled Nonresident	132	63	38	3	104	78.8%	5.8	598	
52 Crystal Creek	D/F Type 6	18	0	4	2	6	33.3%	8.3	50	24
	General	111	30	0	0	30	27.0%	17.6	529	
	Pooled Total	119	30	4	2	36	30.3%	16.1	579	
	Pooled Resident	82	20	0	0	20	24.4%	20.5	410	
	Pooled Nonresident	37	10	4	2	16	43.2%	10.6	169	
53 Devils Canyon	General	259	116	0	0	116	44.8%	8.9	1038	
	Pooled Total	259	116	0	0	116	44.8%	8.9	1038	
	Pooled Resident	206	86	0	0	86	41.7%	10.2	878	
	Pooled Nonresident	53	30	0	0	30	56.6%	5.3	160	
59 South Laramie Mountains	(64) D/F Type 6	43	0	30	3	33	76.7%	5.5	180	149
	General	441	224	7	0	231	52.4%	6.6	1533	
	Pooled Total	458	224	37	3	264	57.6%	6.5	1713	
	Pooled Resident	327	137	37	3	177	54.1%	6.7	1187	
	Pooled Nonresident	131	87	0	0	87	66.4%	6.0	526	

TABLE III-A (Continued)

MULE DEER 2019 HARVEST, HUNTING PRESSURE, HUNTER SUCCESS BY HUNT AREA

AREA (cross hunt areas)	TYPE	ACTIVE LICS/HTRS	HARVEST				HUNTER SUCCESS	DAYS/ HARVEST	HUNTER DAYS	LICENSES SOLD (cross hunt incl.)
			BUCK	DOE	FAWN	TOTAL				
60 Pole Mountain										
	Limited Type 1	95	40	4	0	44	46.3%	10.5	461	104
	Limited Type 2	177	107	30	0	137	77.4%	6.1	830	202
	D/F Type 6	48	0	28	0	28	58.3%	5.0	141	56
	Pooled Total	294	147	62	0	209	71.1%	6.9	1432	
	Pooled Resident	233	103	50	0	153	65.7%	7.3	1120	
	Pooled Nonresident	61	44	12	0	56	91.8%	5.6	312	
61 Harriman										
	General	107	32	0	0	32	29.9%	14.7	471	
	Pooled Total	107	32	0	0	32	29.9%	14.7	471	
	Pooled Resident	85	17	0	0	17	20.0%	21.9	373	
	Pooled Nonresident	22	15	0	0	15	68.2%	6.5	98	
64 Laramie Peak										
	Limited Type 2	86	49	0	0	49	57.0%	6.7	328	100
	(59) D/F Type 6	17	0	15	0	15	88.2%	2.7	41	149
	General	1099	395	10	0	405	36.9%	11.1	4507	
	Pooled Total	1194	444	25	0	469	39.3%	10.4	4876	
	Pooled Resident	771	221	19	0	240	31.1%	12.8	3081	
	Pooled Nonresident	423	223	6	0	229	54.1%	7.8	1795	
65 South Converse										
	General	799	197	18	0	215	26.9%	14.5	3112	
	Pooled Total	799	197	18	0	215	26.9%	14.5	3112	
	Pooled Resident	552	88	18	0	106	19.2%	20.5	2172	
	Pooled Nonresident	247	109	0	0	109	44.1%	8.6	940	
66 Bates Hole-Hat Six										
	General	782	179	14	3	196	25.1%	14.5	2851	
	Pooled Total	782	179	14	3	196	25.1%	14.5	2851	
	Pooled Resident	690	131	10	3	144	20.9%	17.9	2572	
	Pooled Nonresident	92	48	4	0	52	56.5%	5.4	279	
70 Shirley Mountain										
	General	450	179	7	0	186	41.3%	7.9	1476	
	Pooled Total	450	179	7	0	186	41.3%	7.9	1476	
	Pooled Resident	328	105	7	0	112	34.1%	9.3	1044	
	Pooled Nonresident	122	74	0	0	74	60.7%	5.8	432	
74 Kyle										
	General	113	39	0	0	39	34.5%	12.4	485	
	Pooled Total	113	39	0	0	39	34.5%	12.4	485	
	Pooled Resident	95	28	0	0	28	29.5%	14.8	413	
	Pooled Nonresident	18	11	0	0	11	61.1%	6.5	72	
75 Four Mile										
	General	542	95	0	0	95	17.5%	30.3	2882	
	Pooled Total	542	95	0	0	95	17.5%	30.3	2882	
	Pooled Resident	461	77	0	0	77	16.7%	32.9	2531	
	Pooled Nonresident	81	18	0	0	18	22.2%	19.5	351	
76 Sheep Mountain										
	General	559	126	0	0	126	22.5%	25.7	3233	
	Pooled Total	559	126	0	0	126	22.5%	25.7	3233	
	Pooled Resident	526	111	0	0	111	21.1%	28.0	3107	
	Pooled Nonresident	33	15	0	0	15	45.5%	8.4	126	
77 Boulder Ridge										
	General	108	3	0	0	3	2.8%	173.7	521	
	Pooled Total	108	3	0	0	3	2.8%	173.7	521	
	Pooled Resident	108	3	0	0	3	2.8%	173.7	521	
	Pooled Nonresident	0	0	0	0	0	0.0%	0.0	0	
78 French Creek										
	Limited Type 1	334	121	0	0	121	36.2%	18.8	2277	378
	Pooled Total	334	121	0	0	121	36.2%	18.8	2277	
	Pooled Resident	255	79	0	0	79	31.0%	22.2	1756	
	Pooled Nonresident	79	42	0	0	42	53.2%	12.4	521	
79 Kennaday Peak										
	(161) Limited Type 1	319	145	0	0	145	45.5%	12.4	1793	402
	Pooled Total	319	145	0	0	145	45.5%	12.4	1793	
	Pooled Resident	240	95	0	0	95	39.6%	15.7	1492	
	Pooled Nonresident	79	50	0	0	50	63.3%	6.0	301	

TABLE III-A (Continued)

MULE DEER 2019 HARVEST, HUNTING PRESSURE, HUNTER SUCCESS BY HUNT AREA

AREA (cross hunt areas)	TYPE	ACTIVE LICS/HTRS	HARVEST				HUNTER SUCCESS	DAYS/ HARVEST	HUNTER DAYS	LICENSES SOLD (cross hunt incl.)
			BUCK	DOE	FAWN	TOTAL				
80 Spring Creek	(83) Limited Type 1									
Pooled Total		211	115	3	0	118	55.9%	10.8	1270	257
Pooled Resident		211	115	3	0	118	55.9%	10.8	1270	
Pooled Nonresident		160	84	3	0	87	54.4%	11.3	979	
		51	31	0	0	31	60.8%	9.4	291	
81 Blackhall	Limited Type 1									
Pooled Total		175	87	0	0	87	49.7%	11.0	959	200
Pooled Resident		175	87	0	0	87	49.7%	11.0	959	
Pooled Nonresident		137	64	0	0	64	46.7%	11.6	745	
		38	23	0	0	23	60.5%	9.3	214	
82 Baggs	D/F Type 6 D/F Type 7 General									
Pooled Total		204	0	154	23	177	86.8%	4.4	785	250
Pooled Resident		46	0	32	8	40	87.0%	3.0	120	51
Pooled Nonresident		3044	1629	101	4	1734	57.0%	8.0	13913	
		3177	1629	287	35	1951	61.4%	7.6	14818	
		2368	1044	235	20	1299	54.9%	8.5	11059	
		809	585	52	15	652	80.6%	5.8	3759	
83 Bolten Rim	(80) Limited Type 1									
Pooled Total		19	6	3	0	9	47.4%	6.3	57	257
Pooled Resident		19	6	3	0	9	47.4%	6.3	57	
Pooled Nonresident		17	6	3	0	9	52.9%	6.1	55	
		2	0	0	0	0	0.0%	0.0	2	
84 Atlantic Rim	Limited Type 1									
Pooled Total		77	52	0	0	52	67.5%	8.2	427	78
Pooled Resident		77	52	0	0	52	67.5%	8.2	427	
Pooled Nonresident		60	40	0	0	40	66.7%	9.2	367	
		17	12	0	0	12	70.6%	5.0	60	
87 Ferris	Limited Type 1									
Pooled Total		138	111	0	0	111	80.4%	6.3	694	150
Pooled Resident		138	111	0	0	111	80.4%	6.3	694	
Pooled Nonresident		109	87	0	0	87	79.8%	6.6	578	
		29	24	0	0	24	82.8%	4.8	116	
88 Kendrick	General									
Pooled Total		298	117	0	0	117	39.3%	6.9	803	
Pooled Resident		298	117	0	0	117	39.3%	6.9	803	
Pooled Nonresident		265	102	0	0	102	38.5%	6.9	700	
		33	15	0	0	15	45.5%	6.9	103	
89 Rattlesnake	Limited Type 1									
Pooled Total		177	124	0	0	124	70.1%	6.0	740	200
Pooled Resident		177	124	0	0	124	70.1%	6.0	740	
Pooled Nonresident		138	96	0	0	96	69.6%	6.4	619	
		39	28	0	0	28	71.8%	4.3	121	
90 Muskrat	Limited Type 1									
Pooled Total		70	47	0	0	47	67.1%	8.4	393	79
Pooled Resident		70	47	0	0	47	67.1%	8.4	393	
Pooled Nonresident		52	36	0	0	36	69.2%	7.9	286	
		18	11	0	0	11	61.1%	9.7	107	
92 South Wind River	D/F Type 6 General									
Pooled Total		7	0	5	0	5	71.4%	2.6	13	25
Pooled Resident		789	234	25	4	263	33.3%	10.4	2728	
Pooled Nonresident		792	234	30	4	268	33.8%	10.2	2741	
		705	207	26	4	237	33.6%	10.3	2434	
		87	27	4	0	31	35.6%	9.9	307	
94 Twin Creek	General									
Pooled Total		353	103	4	0	107	30.3%	11.1	1184	
Pooled Resident		353	103	4	0	107	30.3%	11.1	1184	
Pooled Nonresident		307	84	4	0	88	28.7%	12.3	1085	
		46	19	0	0	19	41.3%	5.2	99	
96 Green Mountain	General									
Pooled Total		438	166	0	3	169	38.6%	9.4	1592	
Pooled Resident		438	166	0	3	169	38.6%	9.4	1592	
Pooled Nonresident		348	106	0	3	109	31.3%	11.9	1302	
		90	60	0	0	60	66.7%	4.8	290	

TABLE III-A (Continued)

MULE DEER 2019 HARVEST, HUNTING PRESSURE, HUNTER SUCCESS BY HUNT AREA

AREA (cross hunt areas)	TYPE	ACTIVE LICS/HTRS	HARVEST				HUNTER SUCCESS	DAYS/ HARVEST	HUNTER DAYS	LICENSES SOLD (cross hunt incl.)
			BUCK	DOE	FAWN	TOTAL				
97 Sweetwater Rocks										
	General	316	109	3	0	112	35.4%	6.7	752	
Pooled Total		316	109	3	0	112	35.4%	6.7	752	
Pooled Resident		283	92	3	0	95	33.6%	6.8	649	
Pooled Nonresident		33	17	0	0	17	51.5%	6.1	103	
98 Chain Lakes										
	General	80	28	4	0	32	40.0%	7.4	236	
Pooled Total		80	28	4	0	32	40.0%	7.4	236	
Pooled Resident		73	21	4	0	25	34.2%	9.0	226	
Pooled Nonresident		7	7	0	0	7	100.0%	1.4	10	
100 South Wamsutter										
	General	394	123	0	0	123	31.2%	12.7	1562	
Pooled Total		394	123	0	0	123	31.2%	12.7	1562	
Pooled Resident		338	93	0	0	93	27.5%	15.0	1394	
Pooled Nonresident		56	30	0	0	30	53.6%	5.6	168	
101 Black Butte										
	Limited Type 1	49	33	0	0	33	67.3%	11.5	378	49
Pooled Total		49	33	0	0	33	67.3%	11.5	378	
Pooled Resident		39	25	0	0	25	64.1%	12.3	307	
Pooled Nonresident		10	8	0	0	8	80.0%	8.9	71	
102 Aspen Mountain										
	Limited Type 1	230	181	3	0	184	80.0%	8.3	1521	248
Pooled Total		230	181	3	0	184	80.0%	8.3	1521	
Pooled Resident		183	142	3	0	145	79.2%	8.9	1284	
Pooled Nonresident		47	39	0	0	39	83.0%	6.1	237	
105 Beartooth	(106, 109)									
	Limited Type 1	5	4	0	0	4	80.0%	4.5	18	25
	General	247	53	0	3	56	22.7%	24.2	1356	
Pooled Total		252	57	0	3	60	23.8%	22.9	1374	
Pooled Resident		181	46	0	3	49	27.1%	22.2	1088	
Pooled Nonresident		71	11	0	0	11	15.5%	26.0	286	
106 Crandall-Sunlight	(105, 109)									
	Limited Type 1	6	4	0	0	4	66.7%	5.0	20	25
	General	299	90	0	0	90	30.1%	16.6	1495	
Pooled Total		305	94	0	0	94	30.8%	16.1	1515	
Pooled Resident		223	60	0	0	60	26.9%	17.8	1067	
Pooled Nonresident		82	34	0	0	34	41.5%	13.2	448	
109 Bald Ridge	(105, 106)									
	Limited Type 1	16	12	0	0	12	75.0%	5.9	71	25
Pooled Total		16	12	0	0	12	75.0%	5.9	71	
Pooled Resident		11	7	0	0	7	63.6%	6.3	44	
Pooled Nonresident		5	5	0	0	5	100.0%	5.4	27	
110 Grinnell	(111)									
	Limited Type 1	15	1	0	0	1	6.7%	99.0	99	25
	General	297	76	0	0	76	25.6%	17.6	1340	
Pooled Total		312	77	0	0	77	24.7%	18.7	1439	
Pooled Resident		184	31	0	0	31	16.8%	26.7	827	
Pooled Nonresident		128	46	0	0	46	35.9%	13.3	612	
111 Elk Fork	(110)									
	Limited Type 1	8	0	0	0	0	0.0%	0.0	45	25
	General	304	60	0	0	60	19.7%	21.4	1282	
Pooled Total		312	60	0	0	60	19.2%	22.1	1327	
Pooled Resident		214	38	0	0	38	17.8%	22.6	860	
Pooled Nonresident		98	22	0	0	22	22.4%	21.2	467	
112 Ishawooa	(113, 114)									
	Limited Type 1	23	13	0	0	13	56.5%	9.2	119	28
	General	269	87	0	3	90	33.5%	13.6	1228	
Pooled Total		292	100	0	3	103	35.3%	13.1	1347	
Pooled Resident		190	40	0	3	43	22.6%	19.8	853	
Pooled Nonresident		102	60	0	0	60	58.8%	8.2	494	

TABLE III-A (Continued)

MULE DEER 2019 HARVEST, HUNTING PRESSURE, HUNTER SUCCESS BY HUNT AREA

AREA (cross hunt areas)	TYPE	ACTIVE LICS/HTRS	HARVEST				HUNTER SUCCESS	DAYS/ HARVEST	HUNTER DAYS	LICENSES SOLD (cross hunt incl.)
			BUCK	DOE	FAWN	TOTAL				
113 Boulder										
	(112, 114)	Limited Type 1	14	5	0	5	35.7%	15.6	78	28
		D/F Type 7	10	0	8	8	80.0%	2.8	22	33
		General	246	85	0	85	34.6%	13.1	1114	
		Pooled Total	267	90	8	98	36.7%	12.4	1214	
		Pooled Resident	217	70	5	75	34.6%	12.7	952	
		Pooled Nonresident	50	20	3	23	46.0%	11.4	262	
114 Wall Mountain										
	(112, 113)	Limited Type 1	0	0	0	0	0.0%	0.0	0	28
		General	17	4	0	4	23.5%	7.0	28	
		Pooled Total	17	4	0	4	23.5%	7.0	28	
		Pooled Resident	6	0	0	0	0.0%	0.0	6	
		Pooled Nonresident	11	4	0	4	36.4%	5.5	22	
115 Thorofare										
		General	54	15	0	15	27.8%	17.3	259	
		Pooled Total	54	15	0	15	27.8%	17.3	259	
		Pooled Resident	13	0	0	0	0.0%	0.0	35	
		Pooled Nonresident	41	15	0	15	36.6%	14.9	224	
116 Meeteetse										
		Limited Type 1	56	28	0	28	50.0%	6.6	184	74
		D/F Type 6	18	0	10	12	66.7%	3.5	42	75
		Pooled Total	72	28	10	40	55.6%	5.7	226	
		Pooled Resident	58	28	2	32	55.2%	5.8	185	
		Pooled Nonresident	14	0	8	8	57.1%	5.1	41	
117 Franc's Peak										
		Limited Type 1	39	21	0	21	53.8%	7.0	148	53
		Pooled Total	39	21	0	21	53.8%	7.0	148	
		Pooled Resident	27	13	0	13	48.1%	7.5	97	
		Pooled Nonresident	12	8	0	8	66.7%	6.4	51	
118 Upper Gooseberry Creek										
		Limited Type 1	23	21	0	21	91.3%	5.2	110	26
		Pooled Total	23	21	0	21	91.3%	5.2	110	
		Pooled Resident	17	15	0	15	88.2%	5.8	87	
		Pooled Nonresident	6	6	0	6	100.0%	3.8	23	
119 Anchor										
		Limited Type 1	47	40	0	40	85.1%	5.8	231	54
		Limited Type 2	80	49	0	49	61.3%	7.0	343	81
		D/F Type 6	47	0	40	42	89.4%	3.5	149	76
		Pooled Total	155	89	40	131	84.5%	5.5	723	
		Pooled Resident	118	60	35	97	82.2%	5.9	576	
		Pooled Nonresident	37	29	5	34	91.9%	4.3	147	
120 Hamilton Dome										
		Limited Type 1	50	40	0	40	80.0%	3.1	125	79
		Pooled Total	50	40	0	40	80.0%	3.1	125	
		Pooled Resident	33	25	0	25	75.8%	2.4	60	
		Pooled Nonresident	17	15	0	15	88.2%	4.3	65	
121 Heart Mountain										
		D/F Type 6	86	0	48	4	60.5%	3.7	190	155
		General	411	83	37	6	30.7%	11.0	1386	
		Pooled Total	463	83	85	10	38.4%	8.9	1576	
		Pooled Resident	409	76	78	10	40.1%	8.7	1429	
		Pooled Nonresident	54	7	7	0	25.9%	10.5	147	
122 Shoshone River										
		D/F Type 6	71	0	28	1	40.8%	7.6	220	150
		General	1000	263	111	10	38.4%	8.4	3244	
		Pooled Total	1031	263	139	11	40.1%	8.4	3464	
		Pooled Resident	938	237	132	6	40.0%	8.3	3130	
		Pooled Nonresident	93	26	7	5	40.9%	8.8	334	
123 Yellowtail										
		D/F Type 6	5	0	0	0	0.0%	0.0	11	25
		General	55	10	0	0	18.2%	17.6	176	
		Pooled Total	60	10	0	0	16.7%	18.7	187	
		Pooled Resident	44	10	0	0	22.7%	15.3	153	
		Pooled Nonresident	16	0	0	0	0.0%	0.0	34	

TABLE III-A (Continued)

MULE DEER 2019 HARVEST, HUNTING PRESSURE, HUNTER SUCCESS BY HUNT AREA

AREA (cross hunt areas)	TYPE	ACTIVE LICS/HTRS	HARVEST				HUNTER SUCCESS	DAYS/ HARVEST	HUNTER DAYS	LICENSES SOLD (cross hunt incl.)
			BUCK	DOE	FAWN	TOTAL				
124 Emblem										
	D/F Type 6	60	0	23	4	27	45.0%	8.7	234	101
	D/F Type 7	67	0	14	8	22	32.8%	7.5	164	100
	General	585	155	58	7	220	37.6%	9.2	2021	
	Pooled Total	626	155	95	19	269	43.0%	9.0	2419	
	Pooled Resident	525	136	75	4	215	41.0%	9.1	1953	
	Pooled Nonresident	101	19	20	15	54	53.5%	8.6	466	
125 Fifteen Mile										
	Limited Type 1	82	41	0	0	41	50.0%	10.5	432	102
	D/F Type 6	14	0	12	0	12	85.7%	3.5	42	25
	Pooled Total	93	41	12	0	53	57.0%	8.9	474	
	Pooled Resident	65	26	2	0	28	43.1%	12.4	348	
	Pooled Nonresident	28	15	10	0	25	89.3%	5.0	126	
127 Cottonwood										
	General	138	31	4	0	35	25.4%	12.3	432	
	Pooled Total	138	31	4	0	35	25.4%	12.3	432	
	Pooled Resident	93	16	4	0	20	21.5%	14.2	284	
	Pooled Nonresident	45	15	0	0	15	33.3%	9.9	148	
128 Wind River										
	Limited Type 1	47	44	0	0	44	93.6%	5.7	249	50
	D/F Type 7	20	0	13	5	18	90.0%	1.9	34	50
	General	816	281	7	0	288	35.3%	14.4	4145	
	Pooled Total	869	325	20	5	350	40.3%	12.7	4428	
	Pooled Resident	740	250	17	0	267	36.1%	13.8	3693	
	Pooled Nonresident	129	75	3	5	83	64.3%	8.9	735	
130 Big Sandy										
	Limited Type 1	15	12	0	0	12	80.0%	10.4	125	15
	D/F Type 6	15	0	13	0	13	86.7%	2.9	38	25
	General	205	45	0	0	45	22.0%	18.3	823	
	Pooled Total	232	57	13	0	70	30.2%	14.1	986	
	Pooled Resident	221	54	8	0	62	28.1%	15.3	946	
	Pooled Nonresident	11	3	5	0	8	72.7%	5.0	40	
131 Steamboat										
	D/F Type 6	38	0	22	8	30	78.9%	3.5	106	52
	D/F Type 7	26	0	24	1	25	96.2%	2.7	67	51
	General	765	187	4	0	191	25.0%	14.1	2696	
	Pooled Total	804	187	50	9	246	30.6%	11.7	2869	
	Pooled Resident	776	174	41	8	223	28.7%	12.4	2773	
	Pooled Nonresident	28	13	9	1	23	82.1%	4.2	96	
132 Cedar Mountain										
(133, 168)	D/F Type 7	21	0	6	0	6	28.6%	6.3	38	26
	General	880	175	36	0	211	24.0%	21.6	4556	
	Pooled Total	893	175	42	0	217	24.3%	21.2	4594	
	Pooled Resident	808	158	38	0	196	24.3%	21.1	4136	
	Pooled Nonresident	85	17	4	0	21	24.7%	21.8	458	
133 Uinta										
(132, 168)	D/F Type 7	5	0	0	0	0	0.0%	0.0	36	26
	General	567	171	11	0	182	32.1%	14.1	2564	
	Pooled Total	566	171	11	0	182	32.2%	14.3	2600	
	Pooled Resident	457	124	11	0	135	29.5%	15.8	2129	
	Pooled Nonresident	109	47	0	0	47	43.1%	10.0	471	
134 Bear River Divide										
	General	721	156	11	0	167	23.2%	21.8	3648	
	Pooled Total	721	156	11	0	167	23.2%	21.8	3648	
	Pooled Resident	606	136	11	0	147	24.3%	20.7	3037	
	Pooled Nonresident	115	20	0	0	20	17.4%	30.6	611	
135 West Green River										
	General	2122	551	30	0	581	27.4%	18.7	10863	
	Pooled Total	2122	551	30	0	581	27.4%	18.7	10863	
	Pooled Resident	1992	497	30	0	527	26.5%	19.4	10231	
	Pooled Nonresident	130	54	0	0	54	41.5%	11.7	632	
138 Boulder										
	General	283	40	4	0	44	15.5%	33.4	1468	
	Pooled Total	283	40	4	0	44	15.5%	33.4	1468	
	Pooled Resident	280	40	4	0	44	15.7%	32.6	1436	

TABLE III-A (Continued)

MULE DEER 2019 HARVEST, HUNTING PRESSURE, HUNTER SUCCESS BY HUNT AREA

AREA (cross hunt areas)	TYPE	ACTIVE LICS/HTRS	HARVEST				HUNTER SUCCESS	DAYS/ HARVEST	HUNTER DAYS	LICENSES SOLD (cross hunt incl.)
			BUCK	DOE	FAWN	TOTAL				
139 Pinedale										
	General	219	32	4	0	36	16.4%	28.5	1025	
Pooled Total		219	32	4	0	36	16.4%	28.5	1025	
Pooled Resident		206	29	4	0	33	16.0%	29.3	968	
Pooled Nonresident		13	3	0	0	3	23.1%	19.0	57	
140 New Fork										
	General	156	31	0	0	31	19.9%	22.4	694	
Pooled Total		156	31	0	0	31	19.9%	22.4	694	
Pooled Resident		137	25	0	0	25	18.2%	24.6	615	
Pooled Nonresident		19	6	0	0	6	31.6%	13.2	79	
141 Green River										
	Limited Type 1	74	33	0	0	33	44.6%	17.6	582	80
Pooled Total		74	33	0	0	33	44.6%	17.6	582	
Pooled Resident		58	23	0	0	23	39.7%	19.3	444	
Pooled Nonresident		16	10	0	0	10	62.5%	13.8	138	
142 Piney-Horse Creek										
	General	751	199	0	0	199	26.5%	18.6	3710	
Pooled Total		751	199	0	0	199	26.5%	18.6	3710	
Pooled Resident		653	164	0	0	164	25.1%	19.6	3211	
Pooled Nonresident		98	35	0	0	35	35.7%	14.3	499	
143 South Piney										
	General	856	196	11	7	214	25.0%	20.3	4346	
Pooled Total		856	196	11	7	214	25.0%	20.3	4346	
Pooled Resident		820	184	11	7	202	24.6%	20.6	4162	
Pooled Nonresident		36	12	0	0	12	33.3%	15.3	184	
144 Greys River										
	General	994	236	8	0	244	24.5%	21.4	5211	
Pooled Total		994	236	8	0	244	24.5%	21.4	5211	
Pooled Resident		834	160	8	0	168	20.1%	26.5	4452	
Pooled Nonresident		160	76	0	0	76	47.5%	10.0	759	
145 Salt River										
	General	899	272	8	4	284	31.6%	16.2	4597	
Pooled Total		899	272	8	4	284	31.6%	16.2	4597	
Pooled Resident		784	233	8	4	245	31.3%	16.2	3980	
Pooled Nonresident		115	39	0	0	39	33.9%	15.8	617	
146 Fish Creek										
	General	132	38	0	4	42	31.8%	15.2	640	
Pooled Total		132	38	0	4	42	31.8%	15.2	640	
Pooled Resident		116	32	0	4	36	31.0%	16.1	580	
Pooled Nonresident		16	6	0	0	6	37.5%	10.0	60	
148 Teton										
	General	153	21	3	0	24	15.7%	34.0	817	
Pooled Total		153	21	3	0	24	15.7%	34.0	817	
Pooled Resident		134	17	3	0	20	14.9%	38.6	771	
Pooled Nonresident		19	4	0	0	4	21.1%	11.5	46	
149 Targhee										
	General	47	9	0	0	9	19.1%	26.1	235	
Pooled Total		47	9	0	0	9	19.1%	26.1	235	
Pooled Resident		28	0	0	0	0	0.0%	0.0	162	
Pooled Nonresident		19	9	0	0	9	47.4%	8.1	73	
150 Wilson										
	General	43	18	0	0	18	41.9%	9.6	173	
Pooled Total		43	18	0	0	18	41.9%	9.6	173	
Pooled Resident		40	15	0	0	15	37.5%	10.9	164	
Pooled Nonresident		3	3	0	0	3	100.0%	3.0	9	
151 Fall Creek										
	General	325	59	3	0	62	19.1%	20.4	1265	
Pooled Total		325	59	3	0	62	19.1%	20.4	1265	
Pooled Resident		271	37	3	0	40	14.8%	24.8	993	
Pooled Nonresident		54	22	0	0	22	40.7%	12.4	272	

TABLE III-A (Continued)

MULE DEER 2019 HARVEST, HUNTING PRESSURE, HUNTER SUCCESS BY HUNT AREA

AREA (cross hunt areas)	TYPE	ACTIVE LICS/HTRS	HARVEST				HUNTER SUCCESS	DAYS/ HARVEST	HUNTER DAYS	LICENSES SOLD (cross hunt incl.)
			BUCK	DOE	FAWN	TOTAL				
152 Lower Hoback	General	625	221	3	0	224	35.8%	14.1	3151	
Pooled Total		625	221	3	0	224	35.8%	14.1	3151	
Pooled Resident		448	123	3	0	126	28.1%	17.7	2231	
Pooled Nonresident		177	98	0	0	98	55.4%	9.4	920	
153 Monument Ridge	General	228	71	4	0	75	32.9%	16.9	1264	
Pooled Total		228	71	4	0	75	32.9%	16.9	1264	
Pooled Resident		158	36	4	0	40	25.3%	22.6	904	
Pooled Nonresident		70	35	0	0	35	50.0%	10.3	360	
154 Raspberry Ridge	General	279	98	0	0	98	35.1%	16.9	1659	
Pooled Total		279	98	0	0	98	35.1%	16.9	1659	
Pooled Resident		235	85	0	0	85	36.2%	16.8	1425	
Pooled Nonresident		44	13	0	0	13	29.5%	18.0	234	
155 Crystal Peak	General	150	33	0	0	33	22.0%	20.3	670	
Pooled Total		150	33	0	0	33	22.0%	20.3	670	
Pooled Resident		144	27	0	0	27	18.8%	24.3	657	
Pooled Nonresident		6	6	0	0	6	100.0%	2.2	13	
156 Spread Creek	General	201	35	3	0	38	18.9%	31.2	1186	
Pooled Total		201	35	3	0	38	18.9%	31.2	1186	
Pooled Resident		166	22	3	0	25	15.1%	39.0	974	
Pooled Nonresident		35	13	0	0	13	37.1%	16.3	212	
157 Boysen	Limited Type 1 D/F Type 6	307	177	27	3	207	67.4%	6.6	1356	352
		286	0	135	7	142	49.7%	5.8	821	400
Pooled Total		552	177	162	10	349	63.2%	6.2	2177	
Pooled Resident		437	121	128	7	256	58.6%	6.8	1735	
Pooled Nonresident		115	56	34	3	93	80.9%	4.8	442	
160 Beaver Creek	General	198	54	7	0	61	30.8%	11.0	673	
Pooled Total		198	54	7	0	61	30.8%	11.0	673	
Pooled Resident		175	46	7	0	53	30.3%	11.6	614	
Pooled Nonresident		23	8	0	0	8	34.8%	7.4	59	
161 St. Mary's Creek	(79) Limited Type 1	21	14	0	0	14	66.7%	3.5	49	402
Pooled Total		21	14	0	0	14	66.7%	3.5	49	
Pooled Resident		18	11	0	0	11	61.1%	3.6	40	
Pooled Nonresident		3	3	0	0	3	100.0%	3.0	9	
163 Middle Fork	General	186	93	3	0	96	51.6%	5.7	545	
Pooled Total		186	93	3	0	96	51.6%	5.7	545	
Pooled Resident		76	36	3	0	39	51.3%	4.0	155	
Pooled Nonresident		110	57	0	0	57	51.8%	6.8	390	
164 Nowater	D/F Type 6 D/F Type 7 General	61	0	48	2	50	82.0%	5.6	279	104
		43	0	22	5	27	62.8%	3.0	81	52
		315	104	11	0	115	36.5%	10.3	1182	
Pooled Total		378	104	81	7	192	50.8%	8.0	1542	
Pooled Resident		233	55	45	0	100	42.9%	9.7	971	
Pooled Nonresident		145	49	36	7	92	63.4%	6.2	571	
165 YU Bench	Limited Type 1 D/F Type 6	115	66	0	0	66	57.4%	5.5	362	133
		69	0	51	2	53	76.8%	3.2	167	103
Pooled Total		162	66	51	2	119	73.5%	4.4	529	
Pooled Resident		117	48	41	0	89	76.1%	4.4	389	
Pooled Nonresident		45	18	10	2	30	66.7%	4.7	140	
168 Medicine Butte	(132, 133) D/F Type 7 General	2	0	0	0	0	0.0%	0.0	2	26
		802	182	30	0	212	26.4%	17.8	3784	
Pooled Total		801	182	30	0	212	26.5%	17.9	3786	
Pooled Resident		608	124	27	0	151	24.8%	20.1	3029	

Pooled Nonresident	193	58	3	0	61	31.6%	12.4	757
--------------------	-----	----	---	---	----	-------	------	-----

TABLE III-A (Continued)

MULE DEER 2019 HARVEST, HUNTING PRESSURE, HUNTER SUCCESS BY HUNT AREA

AREA (cross hunt areas)	TYPE	ACTIVE LICS/HTRS	HARVEST				HUNTER SUCCESS	DAYS/ HARVEST	HUNTER DAYS	LICENSES SOLD (cross hunt incl.)
			BUCK	DOE	FAWN	TOTAL				
169 Tisdale Mountain										
	General	180	73	0	0	73	40.6%	6.6	483	
Pooled Total		180	73	0	0	73	40.6%	6.6	483	
Pooled Resident		66	20	0	0	20	30.3%	7.2	143	
Pooled Nonresident		114	53	0	0	53	46.5%	6.4	340	
171 Crowheart Butte										
	D/F Type 6	35	0	18	0	18	51.4%	6.0	108	250
	General	121	32	10	0	42	34.7%	9.3	391	
Pooled Total		141	32	28	0	60	42.6%	8.3	499	
Pooled Resident		132	28	15	0	43	32.6%	9.9	426	
Pooled Nonresident		9	4	13	0	17	188.9%	4.3	73	

TABLE III-H
MULE DEER HARVEST
BY HERD UNIT
2019

HERD	TYPE	ACTIVE LIC/STRS	HARVEST				HUNTER SUCCESS	DAYS/ HARVEST	HUNTER DAYS	LICENSES SOLD (cross hunt incl.)
			BUCK	DOE	FAWN	TOTAL				
101 Targhee	General	47	9	0	0	9	19.1%	26.1	235	
	Total Hunters	47	9	0	0	9	19.1%	26.1	235	
	Resident	28	0	0	0	0	0.0%	0.0	162	
	Nonresident	19	9	0	0	9	47.4%	8.1	73	
104 Sublette	D/F	79	0	59	9	68	86.1%	3.1	211	128
	Limited	89	45	0	0	45	50.6%	15.7	707	95
	General	3992	1107	25	4	1136	28.5%	18.0	20424	
	Total Hunters	4131	1152	84	13	1249	30.2%	17.1	21342	
	Resident	3579	886	70	12	968	27.0%	18.9	18321	
	Nonresident	552	266	14	1	281	50.9%	10.8	3021	
131 Wyoming Range	General	4971	1411	68	11	1490	30.0%	19.2	28665	
	Total Hunters	4971	1411	68	11	1490	30.0%	19.2	28665	
	Resident	4475	1210	68	11	1289	28.8%	20.1	25862	
	Nonresident	496	201	0	0	201	40.5%	13.9	2803	
207 Paintrock	D/F	170	0	114	9	123	72.4%	3.1	376	247
	General	1203	452	41	7	500	41.6%	9.9	4974	
	Total Hunters	1305	452	155	16	623	47.7%	8.6	5350	
	Resident	857	244	71	12	327	38.2%	11.2	3662	
	Nonresident	448	208	84	4	296	66.1%	5.7	1688	
208 Southwest Bighorns	D/F	350	0	230	21	251	71.7%	4.6	1162	508
	Limited	574	326	0	0	326	56.8%	7.2	2343	649
	General	1266	521	62	7	590	46.6%	8.4	4947	
	Total Hunters	2067	847	292	28	1167	56.5%	7.2	8452	
	Resident	1030	426	85	0	511	49.6%	8.2	4166	
	Nonresident	1037	421	207	28	656	63.3%	6.5	4286	
209 Basin	D/F	14	0	12	0	12	85.7%	3.5	42	25
	Limited	82	41	0	0	41	50.0%	10.5	432	102
	General	138	31	4	0	35	25.4%	12.3	432	
	Total Hunters	231	72	16	0	88	38.1%	10.3	906	
	Resident	158	42	6	0	48	30.4%	13.2	632	
	Nonresident	73	30	10	0	40	54.8%	6.9	274	
210 Greybull River	D/F	196	0	88	14	102	52.0%	5.5	565	304
	Limited	115	66	0	0	66	57.4%	5.5	362	133
	General	585	155	58	7	220	37.6%	9.2	2021	
	Total Hunters	788	221	146	21	388	49.2%	7.6	2948	
	Resident	640	184	116	4	304	47.5%	7.7	2342	
	Nonresident	148	37	30	17	84	56.8%	7.2	606	
211 Shoshone River	D/F	162	0	76	5	81	50.0%	5.2	421	330
	General	1346	356	148	16	520	38.6%	9.2	4806	
	Total Hunters	1424	356	224	21	601	42.2%	8.7	5227	
	Resident	1285	323	210	16	549	42.7%	8.6	4712	
	Nonresident	139	33	14	5	52	37.4%	9.9	515	
212 Owl Creek/Meeteetse	D/F	65	0	50	4	54	83.1%	3.5	191	151
	Limited	295	199	0	0	199	67.5%	5.7	1141	367
	Total Hunters	338	199	50	4	253	74.9%	5.3	1332	
	Resident	253	141	37	4	182	71.9%	5.5	1005	
	Nonresident	85	58	13	0	71	83.5%	4.6	327	
215 Upper Shoshone	D/F	10	0	8	0	8	80.0%	2.8	22	33
	Limited	44	19	0	0	19	43.2%	17.9	341	53
	General	1059	327	0	3	330	31.2%	15.9	5251	
	Total Hunters	1111	346	8	3	357	32.1%	15.7	5614	
	Resident	735	179	5	3	187	25.4%	18.9	3533	
	Nonresident	376	167	3	0	170	45.2%	12.2	2081	
216 Clark's Fork	Limited	23	20	0	0	20	87.0%	5.5	109	25
	General	511	143	0	3	146	28.6%	19.5	2851	
	Total Hunters	534	163	0	3	166	31.1%	17.8	2960	
	Resident	383	113	0	3	116	30.3%	19.0	2199	
	Nonresident	151	50	0	0	50	33.1%	15.2	761	
319 Powder River	D/F	858	0	586	88	674	78.6%	3.9	2650	2025
	General	3612	2305	32	6	2343	64.9%	6.0	14099	
	Total Hunters	4334	2305	618	94	3017	69.6%	5.6	16749	
	Resident	2136	953	260	12	1225	57.4%	7.5	9135	

Nonresident	2198	1352	358	82	1792	81.5%	4.2	7614
-------------	------	------	-----	----	------	-------	-----	------

TABLE III-H (Continued)
MULE DEER 2019 HARVEST BY HERD UNIT

HERD	TYPE	ACTIVE LICS/HTRS	HARVEST				HUNTER SUCCESS	DAYS/ HARVEST	HUNTER DAYS	LICENSES SOLD (cross hunt incl.)
			BUCK	DOE	FAWN	TOTAL				
320 Pumpkin Buttes	D/F General	41	0	41	0	41	100.0%	2.3	94	50
		1082	671	4	0	675	62.4%	5.7	3832	
	Total Hunters	1112	671	45	0	716	64.4%	5.5	3926	
	Resident	508	244	25	0	269	53.0%	7.3	1955	
	Nonresident	604	427	20	0	447	74.0%	4.4	1971	
321 North Bighorn	D/F General	237	0	133	24	157	66.2%	5.2	819	422
		2784	982	0	7	989	35.5%	13.8	13670	
	Total Hunters	2901	982	133	31	1146	39.5%	12.6	14489	
	Resident	1825	509	51	21	581	31.8%	15.7	9145	
	Nonresident	1076	473	82	10	565	52.5%	9.5	5344	
322 Upper Powder River	D/F General	18	0	15	1	16	88.9%	3.7	59	25
		1179	603	17	4	624	52.9%	8.0	4977	
	Total Hunters	1189	603	32	5	640	53.8%	7.9	5036	
	Resident	424	151	10	0	161	38.0%	11.2	1797	
	Nonresident	765	452	22	5	479	62.6%	6.8	3239	
423 Uinta	D/F General	24	0	6	0	6	25.0%	12.7	76	26
		2031	528	77	0	605	29.8%	18.0	10904	
	Total Hunters	2040	528	83	0	611	30.0%	18.0	10980	
	Resident	1670	406	76	0	482	28.9%	19.3	9294	
	Nonresident	370	122	7	0	129	34.9%	13.1	1686	
424 South Rock Springs	Limited	279	214	3	0	217	77.8%	8.8	1899	297
		279	214	3	0	217	77.8%	8.8	1899	
		222	167	3	0	170	76.6%	9.4	1591	
		57	47	0	0	47	82.5%	6.6	308	
427 Baggs	D/F Limited	250	0	186	31	217	86.8%	4.2	905	301
		77	52	0	0	52	67.5%	8.2	427	
	General	3358	1752	101	4	1857	55.3%	8.3	15475	
		3568	1804	287	35	2126	59.6%	7.9	16807	
	Nonresident	2712	1177	235	20	1432	52.8%	9.0	12820	
534 Goshen Rim	D/F General	254	0	196	13	209	82.3%	4.8	998	400
		1550	718	7	3	728	47.0%	8.4	6110	
	Total Hunters	1720	718	203	16	937	54.5%	7.6	7108	
	Resident	1319	467	150	16	633	48.0%	8.9	5661	
	Nonresident	401	251	53	0	304	75.8%	4.8	1447	
537 Laramie Mountains	D/F Limited	108	0	73	3	76	70.4%	4.8	362	205
		358	196	34	0	230	64.2%	7.0	1619	
	General	1501	619	17	0	636	42.4%	9.5	6040	
		1906	815	124	3	942	49.4%	8.5	8021	
	Nonresident	1297	461	106	3	570	43.9%	9.5	5388	
539 Sheep Mountain	General	609	354	18	0	372	61.1%	7.1	2633	
		1319	295	0	0	295	22.4%	25.7	7592	
	Total Hunters	1319	295	0	0	295	22.4%	25.7	7592	
	Resident	1175	236	0	0	236	20.1%	29.4	6945	
	Nonresident	144	59	0	0	59	41.0%	11.0	647	
540 Shirley Mountain	General	450	179	7	0	186	41.3%	7.9	1476	
		450	179	7	0	186	41.3%	7.9	1476	
		328	105	7	0	112	34.1%	9.3	1044	
		122	74	0	0	74	60.7%	5.8	432	
541 Platte Valley	Limited	1058	488	6	0	494	46.7%	13.0	6405	1237
		1058	488	6	0	494	46.7%	13.0	6405	
		808	339	6	0	345	42.7%	14.7	5067	
		250	149	0	0	149	59.6%	9.0	1338	
642 Dubois	D/F Limited	20	0	13	5	18	90.0%	1.9	34	50
		47	44	0	0	44	93.6%	5.7	249	
	General	958	302	10	0	312	32.6%	15.9	4962	
		1012	346	23	5	374	37.0%	14.0	5245	
	Nonresident	868	267	20	0	287	33.1%	15.6	4464	
		144	79	3	5	87	60.4%	9.0	781	

TABLE III-H (Continued)
MULE DEER 2019 HARVEST BY HERD UNIT

HERD	TYPE	ACTIVE LICS/HTRS	HARVEST				HUNTER SUCCESS	DAYS/ HARVEST	HUNTER DAYS	LICENSES SOLD (cross hunt incl.)
			BUCK	DOE	FAWN	TOTAL				
643 Project	D/F	321	0	153	7	160	49.8%	5.8	929	650
	Limited	307	177	27	3	207	67.4%	6.6	1356	
	General	121	32	10	0	42	34.7%	9.3	391	
	Total Hunters	694	209	190	10	409	58.9%	6.5	2676	
	Resident	570	149	143	7	299	52.5%	7.2	2161	
	Nonresident	124	60	47	3	110	88.7%	4.7	515	
644 South Wind River	D/F	7	0	5	0	5	71.4%	2.6	13	25
	General	1228	391	36	4	431	35.1%	10.6	4585	
	Total Hunters	1233	391	41	4	436	35.4%	10.5	4598	
	Resident	1115	337	37	4	378	33.9%	10.9	4133	
	Nonresident	118	54	4	0	58	49.2%	8.0	465	
646 Sweetwater	General	724	275	3	3	281	38.8%	8.3	2344	
	Total Hunters	724	275	3	3	281	38.8%	8.3	2344	
	Resident	604	198	3	3	204	33.8%	9.6	1951	
	Nonresident	120	77	0	0	77	64.2%	5.1	393	
647 Ferris	Limited	138	111	0	0	111	80.4%	6.3	694	150
	Total Hunters	138	111	0	0	111	80.4%	6.3	694	
	Resident	109	87	0	0	87	79.8%	6.6	578	
	Nonresident	29	24	0	0	24	82.8%	4.8	116	
648 Beaver Rim	Limited	70	47	0	0	47	67.1%	8.4	393	79
	Total Hunters	70	47	0	0	47	67.1%	8.4	393	
	Resident	52	36	0	0	36	69.2%	7.9	286	
	Nonresident	18	11	0	0	11	61.1%	9.7	107	
650 Chain Lakes	General	80	28	4	0	32	40.0%	7.4	236	
	Total Hunters	80	28	4	0	32	40.0%	7.4	236	
	Resident	73	21	4	0	25	34.2%	9.0	226	
	Nonresident	7	7	0	0	7	100.0%	1.4	10	
740 Cheyenne River	D/F	64	0	48	11	59	92.2%	3.8	224	101
	Limited	120	85	0	0	85	70.8%	7.3	618	
	General	2119	1188	11	0	1199	56.6%	6.9	8237	
	Total Hunters	2276	1273	59	11	1343	59.0%	6.8	9079	
	Resident	908	428	34	7	469	51.7%	7.7	3607	
	Nonresident	1368	845	25	4	874	63.9%	6.3	5472	
751 Black Hills	D/F	789	0	321	19	340	43.1%	6.1	2090	2953
	General	4789	1701	103	6	1810	37.8%	8.2	14809	
	Total Hunters	5361	1701	424	25	2150	40.1%	7.9	16899	
	Resident	2322	636	134	0	770	33.2%	10.4	7997	
	Nonresident	3039	1065	290	25	1380	45.4%	6.5	8902	
755 North Converse	Limited	462	374	0	0	374	81.0%	4.7	1757	501
	Total Hunters	462	374	0	0	374	81.0%	4.7	1757	
	Resident	332	253	0	0	253	76.2%	5.7	1442	
	Nonresident	130	121	0	0	121	93.1%	2.6	315	
756 South Converse	General	799	197	18	0	215	26.9%	14.5	3112	
	Total Hunters	799	197	18	0	215	26.9%	14.5	3112	
	Resident	552	88	18	0	106	19.2%	20.5	2172	
	Nonresident	247	109	0	0	109	44.1%	8.6	940	
757 Bates Hole/Hat Six	General	782	179	14	3	196	25.1%	14.5	2851	
	Total Hunters	782	179	14	3	196	25.1%	14.5	2851	
	Resident	690	131	10	3	144	20.9%	17.9	2572	
	Nonresident	92	48	4	0	52	56.5%	5.4	279	
758 Rattlesnake	Limited	177	124	0	0	124	70.1%	6.0	740	200
	General	299	117	0	0	117	39.1%	6.9	803	
	Total Hunters	476	241	0	0	241	50.6%	6.4	1543	
	Resident	403	198	0	0	198	49.1%	6.7	1319	
	Nonresident	73	43	0	0	43	58.9%	5.2	224	
759 North Natrona	D/F	52	0	28	2	30	57.7%	2.9	87	98
	Limited	297	221	0	0	221	74.4%	6.4	1408	
	Total Hunters	336	221	28	2	251	74.7%	6.0	1495	
	Resident	243	164	8	0	172	70.8%	6.5	1121	
	Nonresident	93	57	20	2	79	84.9%	4.7	374	

TABLE V-A
MULE DEER
HARVEST BY METHOD
BY HUNT AREA
2019

AREA	HARVEST			
	BUCK	DOE	FAWN	TOTAL
1 Crook				
Total Archery	13	3	0	16
Firearm	634	226	3	863
Resident Archery	3	0	0	3
Firearm	204	64	0	268
Nonresident Archery	10	3	0	13
Firearm	430	162	3	595
2 Bearlodge				
Total Archery	7	0	0	7
Firearm	361	14	0	375
Resident Archery	0	0	0	0
Firearm	72	7	0	79
Nonresident Archery	7	0	0	7
Firearm	289	7	0	296
3 Keyhole				
Total Archery	3	0	0	3
Firearm	231	29	22	282
Resident Archery	0	0	0	0
Firearm	130	7	0	137
Nonresident Archery	3	0	0	3
Firearm	101	22	22	145
4 Sand Creek				
Total Archery	0	0	0	0
Firearm	79	31	0	110
Resident Archery	0	0	0	0
Firearm	25	4	0	29
Nonresident Archery	0	0	0	0
Firearm	54	27	0	81
5 Inyan Kara				
Total Archery	10	13	0	23
Firearm	125	91	0	216
Resident Archery	3	0	0	3
Firearm	72	38	0	110
Nonresident Archery	7	13	0	20
Firearm	53	53	0	106
6 Skull Creek				
Total Archery	9	0	0	9
Firearm	229	17	0	246
Resident Archery	9	0	0	9
Firearm	118	14	0	132
Nonresident Archery	0	0	0	0
Firearm	111	3	0	114
7 South Osage				
Total Archery	0	0	0	0
Firearm	114	4	0	118
Resident Archery	0	0	0	0
Firearm	46	4	0	50
Nonresident Archery	0	0	0	0
Firearm	68	0	0	68
8 Upton-Four Horse				
Total Archery	11	0	0	11
Firearm	112	0	0	112
Resident Archery	4	0	0	4
Firearm	40	0	0	40
Nonresident Archery	7	0	0	7
Firearm	72	0	0	72
9 Blacktail Creek				
Total Archery	7	0	0	7
Firearm	102	0	0	102
Resident Archery	0	0	0	0
Firearm	13	0	0	13
Nonresident Archery	7	0	0	7
Firearm	89	0	0	89

TABLE V-A (Continued)

MULE DEER 2019 HARVEST BY METHOD BY HUNT AREA

AREA	HARVEST			
	BUCK	DOE	FAWN	TOTAL
10 Rochelle Hills				
Total Archery	3	0	0	3
Firearm	82	0	0	82
Resident Archery	3	0	0	3
Firearm	58	0	0	58
Nonresident Archery	0	0	0	0
Firearm	24	0	0	24
11 Mule Creek				
Total Archery	3	0	0	3
Firearm	135	3	0	138
Resident Archery	0	0	0	0
Firearm	56	3	0	59
Nonresident Archery	3	0	0	3
Firearm	79	0	0	79
12 Hat Creek				
Total Archery	0	0	0	0
Firearm	103	33	2	138
Resident Archery	0	0	0	0
Firearm	21	16	0	37
Nonresident Archery	0	0	0	0
Firearm	82	17	2	101
13 Lusk				
Total Archery	21	0	0	21
Firearm	240	0	0	240
Resident Archery	4	0	0	4
Firearm	45	0	0	45
Nonresident Archery	17	0	0	17
Firearm	195	0	0	195
14 Twenty Mile				
Total Archery	7	0	0	7
Firearm	180	4	0	184
Resident Archery	0	0	0	0
Firearm	64	4	0	68
Nonresident Archery	7	0	0	7
Firearm	116	0	0	116
15 Southeast Wyoming				
Total Archery	39	0	0	39
Firearm	679	203	16	898
Resident Archery	24	0	0	24
Firearm	443	150	16	609
Nonresident Archery	15	0	0	15
Firearm	236	53	0	289
17 Northwest Gillette				
Total Archery	54	0	0	54
Firearm	800	24	3	827
Resident Archery	40	0	0	40
Firearm	301	2	0	303
Nonresident Archery	14	0	0	14
Firearm	499	22	3	524
18 Campbell				
Total Archery	18	11	0	29
Firearm	368	38	10	416
Resident Archery	14	9	0	23
Firearm	181	14	6	201
Nonresident Archery	4	2	0	6
Firearm	187	24	4	215
19 Pumpkin Buttes				
Total Archery	25	2	0	27
Firearm	316	43	0	359
Resident Archery	14	0	0	14
Firearm	154	25	0	179
Nonresident Archery	11	2	0	13
Firearm	162	18	0	180

TABLE V-A (Continued)

MULE DEER 2019 HARVEST BY METHOD BY HUNT AREA

AREA	HARVEST			
	BUCK	DOE	FAWN	TOTAL
21 Thunder Basin				
Total Archery	3	0	5	8
Firearm	150	15	4	169
Resident Archery	0	0	5	5
Firearm	74	7	2	83
Nonresident Archery	3	0	0	3
Firearm	76	8	2	86
22 Douglas				
Total Archery	61	0	0	61
Firearm	313	0	0	313
Resident Archery	51	0	0	51
Firearm	202	0	0	202
Nonresident Archery	10	0	0	10
Firearm	111	0	0	111
23 Clearmont				
Total Archery	40	0	0	40
Firearm	684	450	81	1215
Resident Archery	22	0	0	22
Firearm	291	185	6	482
Nonresident Archery	18	0	0	18
Firearm	393	265	75	733
24 Sheridan				
Total Archery	17	0	0	17
Firearm	252	63	14	329
Resident Archery	10	0	0	10
Firearm	149	23	9	181
Nonresident Archery	7	0	0	7
Firearm	103	40	5	148
25 Tongue-Goose				
Total Archery	105	0	0	105
Firearm	65	0	0	65
Resident Archery	34	0	0	34
Firearm	33	0	0	33
Nonresident Archery	71	0	0	71
Firearm	32	0	0	32
26 Ucross				
Total Archery	27	0	0	27
Firearm	314	95	0	409
Resident Archery	13	0	0	13
Firearm	91	50	0	141
Nonresident Archery	14	0	0	14
Firearm	223	45	0	268
27 Buffalo				
Total Archery	14	0	0	14
Firearm	141	0	0	141
Resident Archery	7	0	0	7
Firearm	66	0	0	66
Nonresident Archery	7	0	0	7
Firearm	75	0	0	75
28 Hunter Mesa				
Total Archery	17	0	0	17
Firearm	46	0	0	46
Resident Archery	10	0	0	10
Firearm	14	0	0	14
Nonresident Archery	7	0	0	7
Firearm	32	0	0	32
29 Johnson				
Total Archery	25	0	0	25
Firearm	256	0	0	256
Resident Archery	7	0	0	7
Firearm	55	0	0	55
Nonresident Archery	18	0	0	18
Firearm	201	0	0	201

TABLE V-A (Continued)

MULE DEER 2019 HARVEST BY METHOD BY HUNT AREA

AREA	HARVEST			
	BUCK	DOE	FAWN	TOTAL
30 Upper Powder River				
Total Archery	4	0	4	8
Firearm	101	0	0	101
Resident Archery	4	0	0	4
Firearm	30	0	0	30
Nonresident Archery	0	0	4	4
Firearm	71	0	0	71
31 Salt Creek				
Total Archery	3	0	0	3
Firearm	46	0	0	46
Resident Archery	3	0	0	3
Firearm	11	0	0	11
Nonresident Archery	0	0	0	0
Firearm	35	0	0	35
32 Beartrap Creek				
Total Archery	0	0	0	0
Firearm	18	0	0	18
Resident Archery	0	0	0	0
Firearm	7	0	0	7
Nonresident Archery	0	0	0	0
Firearm	11	0	0	11
33 Red Fork				
Total Archery	0	0	0	0
Firearm	314	29	1	344
Resident Archery	0	0	0	0
Firearm	54	7	0	61
Nonresident Archery	0	0	0	0
Firearm	260	22	1	283
34 Natrona				
Total Archery	14	0	0	14
Firearm	207	28	2	237
Resident Archery	11	0	0	11
Firearm	153	8	0	161
Nonresident Archery	3	0	0	3
Firearm	54	20	2	76
35 Upper Nowood				
Total Archery	9	3	0	12
Firearm	18	4	0	22
Resident Archery	9	3	0	12
Firearm	7	4	0	11
Nonresident Archery	0	0	0	0
Firearm	11	0	0	11
36 Badwater				
Total Archery	0	0	0	0
Firearm	194	0	0	194
Resident Archery	0	0	0	0
Firearm	155	0	0	155
Nonresident Archery	0	0	0	0
Firearm	39	0	0	39
37 Copper Mountain				
Total Archery	4	0	0	4
Firearm	128	48	7	183
Resident Archery	4	0	0	4
Firearm	97	14	0	111
Nonresident Archery	0	0	0	0
Firearm	31	34	7	72
39 Bates Creek				
Total Archery	0	0	0	0
Firearm	72	0	0	72
Resident Archery	0	0	0	0
Firearm	27	0	0	27
Nonresident Archery	0	0	0	0
Firearm	45	0	0	45

TABLE V-A (Continued)

MULE DEER 2019 HARVEST BY METHOD BY HUNT AREA

AREA	HARVEST			
	BUCK	DOE	FAWN	TOTAL
40 Buffalo Creek				
Total Archery	29	0	0	29
Firearm	289	156	14	459
Resident Archery	10	0	0	10
Firearm	62	19	0	81
Nonresident Archery	19	0	0	19
Firearm	227	137	14	378
41 Lower Nowood				
Total Archery	13	0	0	13
Firearm	192	101	16	309
Resident Archery	13	0	0	13
Firearm	93	42	12	147
Nonresident Archery	0	0	0	0
Firearm	99	59	4	162
46 Cloud Peak				
Total Archery	5	0	0	5
Firearm	43	3	0	46
Resident Archery	5	0	0	5
Firearm	30	0	0	30
Nonresident Archery	0	0	0	0
Firearm	13	3	0	16
47 Webber Canyon				
Total Archery	7	3	0	10
Firearm	192	48	0	240
Resident Archery	4	3	0	7
Firearm	99	26	0	125
Nonresident Archery	3	0	0	3
Firearm	93	22	0	115
50 Upper Shell-Beaver Creek				
Total Archery	6	0	0	6
Firearm	66	0	0	66
Resident Archery	6	0	0	6
Firearm	30	0	0	30
Nonresident Archery	0	0	0	0
Firearm	36	0	0	36
51 Beaver Creek				
Total Archery	0	0	0	0
Firearm	107	66	15	188
Resident Archery	0	0	0	0
Firearm	44	28	12	84
Nonresident Archery	0	0	0	0
Firearm	63	38	3	104
52 Crystal Creek				
Total Archery	0	0	0	0
Firearm	30	4	2	36
Resident Archery	0	0	0	0
Firearm	20	0	0	20
Nonresident Archery	0	0	0	0
Firearm	10	4	2	16
53 Devils Canyon				
Total Archery	37	0	0	37
Firearm	79	0	0	79
Resident Archery	30	0	0	30
Firearm	56	0	0	56
Nonresident Archery	7	0	0	7
Firearm	23	0	0	23
59 South Laramie Mountains				
Total Archery	3	9	0	12
Firearm	221	28	3	252
Resident Archery	3	9	0	12
Firearm	134	28	3	165
Nonresident Archery	0	0	0	0
Firearm	87	0	0	87

TABLE V-A (Continued)

MULE DEER 2019 HARVEST BY METHOD BY HUNT AREA

AREA	HARVEST			
	BUCK	DOE	FAWN	TOTAL
60 Pole Mountain				
Total Archery	0	5	0	5
Firearm	147	57	0	204
Resident Archery	0	4	0	4
Firearm	103	46	0	149
Nonresident Archery	0	1	0	1
Firearm	44	11	0	55
61 Harriman				
Total Archery	8	0	0	8
Firearm	24	0	0	24
Resident Archery	8	0	0	8
Firearm	9	0	0	9
Nonresident Archery	0	0	0	0
Firearm	15	0	0	15
64 Laramie Peak				
Total Archery	17	0	0	17
Firearm	427	25	0	452
Resident Archery	6	0	0	6
Firearm	215	19	0	234
Nonresident Archery	11	0	0	11
Firearm	212	6	0	218
65 South Converse				
Total Archery	7	0	0	7
Firearm	190	18	0	208
Resident Archery	0	0	0	0
Firearm	88	18	0	106
Nonresident Archery	7	0	0	7
Firearm	102	0	0	102
66 Bates Hole-Hat Six				
Total Archery	24	0	0	24
Firearm	155	14	3	172
Resident Archery	20	0	0	20
Firearm	111	10	3	124
Nonresident Archery	4	0	0	4
Firearm	44	4	0	48
70 Shirley Mountain				
Total Archery	17	0	0	17
Firearm	162	7	0	169
Resident Archery	10	0	0	10
Firearm	95	7	0	102
Nonresident Archery	7	0	0	7
Firearm	67	0	0	67
74 Kyle				
Total Archery	7	0	0	7
Firearm	32	0	0	32
Resident Archery	7	0	0	7
Firearm	21	0	0	21
Nonresident Archery	0	0	0	0
Firearm	11	0	0	11
75 Four Mile				
Total Archery	14	0	0	14
Firearm	81	0	0	81
Resident Archery	14	0	0	14
Firearm	63	0	0	63
Nonresident Archery	0	0	0	0
Firearm	18	0	0	18
76 Sheep Mountain				
Total Archery	25	0	0	25
Firearm	101	0	0	101
Resident Archery	25	0	0	25
Firearm	86	0	0	86
Nonresident Archery	0	0	0	0
Firearm	15	0	0	15

TABLE V-A (Continued)

MULE DEER 2019 HARVEST BY METHOD BY HUNT AREA

AREA	HARVEST			
	BUCK	DOE	FAWN	TOTAL
77 Boulder Ridge				
Total Archery	0	0	0	0
Firearm	3	0	0	3
Resident Archery	0	0	0	0
Firearm	3	0	0	3
Nonresident Archery	0	0	0	0
Firearm	0	0	0	0
78 French Creek				
Total Archery	3	0	0	3
Firearm	118	0	0	118
Resident Archery	0	0	0	0
Firearm	79	0	0	79
Nonresident Archery	3	0	0	3
Firearm	39	0	0	39
79 Kennaday Peak				
Total Archery	14	0	0	14
Firearm	131	0	0	131
Resident Archery	11	0	0	11
Firearm	84	0	0	84
Nonresident Archery	3	0	0	3
Firearm	47	0	0	47
80 Spring Creek				
Total Archery	9	0	0	9
Firearm	106	3	0	109
Resident Archery	9	0	0	9
Firearm	75	3	0	78
Nonresident Archery	0	0	0	0
Firearm	31	0	0	31
81 Blackhall				
Total Archery	0	0	0	0
Firearm	87	0	0	87
Resident Archery	0	0	0	0
Firearm	64	0	0	64
Nonresident Archery	0	0	0	0
Firearm	23	0	0	23
82 Baggs				
Total Archery	85	16	2	103
Firearm	1544	271	33	1848
Resident Archery	68	16	0	84
Firearm	976	219	20	1215
Nonresident Archery	17	0	2	19
Firearm	568	52	13	633
83 Bolten Rim				
Total Archery	0	0	0	0
Firearm	6	3	0	9
Resident Archery	0	0	0	0
Firearm	6	3	0	9
Nonresident Archery	0	0	0	0
Firearm	0	0	0	0
84 Atlantic Rim				
Total Archery	1	0	0	1
Firearm	51	0	0	51
Resident Archery	0	0	0	0
Firearm	40	0	0	40
Nonresident Archery	1	0	0	1
Firearm	11	0	0	11
87 Ferris				
Total Archery	4	0	0	4
Firearm	107	0	0	107
Resident Archery	3	0	0	3
Firearm	84	0	0	84
Nonresident Archery	1	0	0	1
Firearm	23	0	0	23

TABLE V-A (Continued)

MULE DEER 2019 HARVEST BY METHOD BY HUNT AREA

AREA	HARVEST			
	BUCK	DOE	FAWN	TOTAL
88 Kendrick				
Total Archery	20	0	0	20
Firearm	97	0	0	97
Resident Archery	20	0	0	20
Firearm	82	0	0	82
Nonresident Archery	0	0	0	0
Firearm	15	0	0	15
89 Rattlesnake				
Total Archery	4	0	0	4
Firearm	120	0	0	120
Resident Archery	4	0	0	4
Firearm	92	0	0	92
Nonresident Archery	0	0	0	0
Firearm	28	0	0	28
90 Muskrat				
Total Archery	0	0	0	0
Firearm	47	0	0	47
Resident Archery	0	0	0	0
Firearm	36	0	0	36
Nonresident Archery	0	0	0	0
Firearm	11	0	0	11
92 South Wind River				
Total Archery	17	0	0	17
Firearm	217	30	4	251
Resident Archery	17	0	0	17
Firearm	190	26	4	220
Nonresident Archery	0	0	0	0
Firearm	27	4	0	31
94 Twin Creek				
Total Archery	4	0	0	4
Firearm	99	4	0	103
Resident Archery	4	0	0	4
Firearm	80	4	0	84
Nonresident Archery	0	0	0	0
Firearm	19	0	0	19
96 Green Mountain				
Total Archery	10	0	3	13
Firearm	156	0	0	156
Resident Archery	10	0	3	13
Firearm	96	0	0	96
Nonresident Archery	0	0	0	0
Firearm	60	0	0	60
97 Sweetwater Rocks				
Total Archery	3	0	0	3
Firearm	106	3	0	109
Resident Archery	3	0	0	3
Firearm	89	3	0	92
Nonresident Archery	0	0	0	0
Firearm	17	0	0	17
98 Chain Lakes				
Total Archery	4	0	0	4
Firearm	24	4	0	28
Resident Archery	4	0	0	4
Firearm	17	4	0	21
Nonresident Archery	0	0	0	0
Firearm	7	0	0	7
100 South Wamsutter				
Total Archery	4	0	0	4
Firearm	119	0	0	119
Resident Archery	4	0	0	4
Firearm	89	0	0	89
Nonresident Archery	0	0	0	0
Firearm	30	0	0	30

TABLE V-A (Continued)

MULE DEER 2019 HARVEST BY METHOD BY HUNT AREA

AREA	HARVEST			
	BUCK	DOE	FAWN	TOTAL
101 Black Butte				
Total Archery	0	0	0	0
Firearm	33	0	0	33
Resident Archery	0	0	0	0
Firearm	25	0	0	25
Nonresident Archery	0	0	0	0
Firearm	8	0	0	8
102 Aspen Mountain				
Total Archery	6	0	0	6
Firearm	175	3	0	178
Resident Archery	3	0	0	3
Firearm	139	3	0	142
Nonresident Archery	3	0	0	3
Firearm	36	0	0	36
105 Beartooth				
Total Archery	4	0	0	4
Firearm	53	0	3	56
Resident Archery	4	0	0	4
Firearm	42	0	3	45
Nonresident Archery	0	0	0	0
Firearm	11	0	0	11
106 Crandall-Sunlight				
Total Archery	0	0	0	0
Firearm	94	0	0	94
Resident Archery	0	0	0	0
Firearm	60	0	0	60
Nonresident Archery	0	0	0	0
Firearm	34	0	0	34
109 Bald Ridge				
Total Archery	0	0	0	0
Firearm	12	0	0	12
Resident Archery	0	0	0	0
Firearm	7	0	0	7
Nonresident Archery	0	0	0	0
Firearm	5	0	0	5
110 Grinnell				
Total Archery	0	0	0	0
Firearm	77	0	0	77
Resident Archery	0	0	0	0
Firearm	31	0	0	31
Nonresident Archery	0	0	0	0
Firearm	46	0	0	46
111 Elk Fork				
Total Archery	7	0	0	7
Firearm	53	0	0	53
Resident Archery	3	0	0	3
Firearm	35	0	0	35
Nonresident Archery	4	0	0	4
Firearm	18	0	0	18
112 Ishawooa				
Total Archery	0	0	0	0
Firearm	100	0	3	103
Resident Archery	0	0	0	0
Firearm	40	0	3	43
Nonresident Archery	0	0	0	0
Firearm	60	0	0	60
113 Boulder				
Total Archery	0	0	0	0
Firearm	90	8	0	98
Resident Archery	0	0	0	0
Firearm	70	5	0	75
Nonresident Archery	0	0	0	0
Firearm	20	3	0	23

TABLE V-A (Continued)

MULE DEER 2019 HARVEST BY METHOD BY HUNT AREA

AREA	HARVEST			
	BUCK	DOE	FAWN	TOTAL
114 Wall Mountain				
Total Archery	0	0	0	0
Firearm	4	0	0	4
Resident Archery	0	0	0	0
Firearm	0	0	0	0
Nonresident Archery	0	0	0	0
Firearm	4	0	0	4
115 Thorofare				
Total Archery	0	0	0	0
Firearm	15	0	0	15
Resident Archery	0	0	0	0
Firearm	0	0	0	0
Nonresident Archery	0	0	0	0
Firearm	15	0	0	15
116 Meeteetse				
Total Archery	0	2	0	2
Firearm	28	8	2	38
Resident Archery	0	2	0	2
Firearm	28	0	2	30
Nonresident Archery	0	0	0	0
Firearm	0	8	0	8
117 Franc's Peak				
Total Archery	2	0	0	2
Firearm	19	0	0	19
Resident Archery	2	0	0	2
Firearm	11	0	0	11
Nonresident Archery	0	0	0	0
Firearm	8	0	0	8
118 Upper Gooseberry Creek				
Total Archery	0	0	0	0
Firearm	21	0	0	21
Resident Archery	0	0	0	0
Firearm	15	0	0	15
Nonresident Archery	0	0	0	0
Firearm	6	0	0	6
119 Anchor				
Total Archery	0	4	0	4
Firearm	89	36	2	127
Resident Archery	0	4	0	4
Firearm	60	31	2	93
Nonresident Archery	0	0	0	0
Firearm	29	5	0	34
120 Hamilton Dome				
Total Archery	0	0	0	0
Firearm	40	0	0	40
Resident Archery	0	0	0	0
Firearm	25	0	0	25
Nonresident Archery	0	0	0	0
Firearm	15	0	0	15
121 Heart Mountain				
Total Archery	0	0	0	0
Firearm	83	85	10	178
Resident Archery	0	0	0	0
Firearm	76	78	10	164
Nonresident Archery	0	0	0	0
Firearm	7	7	0	14
122 Shoshone River				
Total Archery	13	0	0	13
Firearm	250	139	11	400
Resident Archery	13	0	0	13
Firearm	224	132	6	362
Nonresident Archery	0	0	0	0
Firearm	26	7	5	38

TABLE V-A (Continued)

MULE DEER 2019 HARVEST BY METHOD BY HUNT AREA

AREA	HARVEST			
	BUCK	DOE	FAWN	TOTAL
123 Yellowtail				
Total Archery	0	0	0	0
Firearm	10	0	0	10
Resident Archery	0	0	0	0
Firearm	10	0	0	10
Nonresident Archery	0	0	0	0
Firearm	0	0	0	0
124 Emblem				
Total Archery	7	7	0	14
Firearm	148	88	19	255
Resident Archery	7	3	0	10
Firearm	129	72	4	205
Nonresident Archery	0	4	0	4
Firearm	19	16	15	50
125 Fifteen Mile				
Total Archery	0	0	0	0
Firearm	41	12	0	53
Resident Archery	0	0	0	0
Firearm	26	2	0	28
Nonresident Archery	0	0	0	0
Firearm	15	10	0	25
127 Cottonwood				
Total Archery	0	0	0	0
Firearm	31	4	0	35
Resident Archery	0	0	0	0
Firearm	16	4	0	20
Nonresident Archery	0	0	0	0
Firearm	15	0	0	15
128 Wind River				
Total Archery	4	0	0	4
Firearm	321	20	5	346
Resident Archery	4	0	0	4
Firearm	246	17	0	263
Nonresident Archery	0	0	0	0
Firearm	75	3	5	83
130 Big Sandy				
Total Archery	0	0	0	0
Firearm	57	13	0	70
Resident Archery	0	0	0	0
Firearm	54	8	0	62
Nonresident Archery	0	0	0	0
Firearm	3	5	0	8
131 Steamboat				
Total Archery	10	0	0	10
Firearm	177	50	9	236
Resident Archery	7	0	0	7
Firearm	167	41	8	216
Nonresident Archery	3	0	0	3
Firearm	10	9	1	20
132 Cedar Mountain				
Total Archery	25	0	0	25
Firearm	150	42	0	192
Resident Archery	22	0	0	22
Firearm	136	38	0	174
Nonresident Archery	3	0	0	3
Firearm	14	4	0	18
133 Uinta				
Total Archery	7	0	0	7
Firearm	164	11	0	175
Resident Archery	7	0	0	7
Firearm	117	11	0	128
Nonresident Archery	0	0	0	0
Firearm	47	0	0	47

TABLE V-A (Continued)

MULE DEER 2019 HARVEST BY METHOD BY HUNT AREA

AREA	HARVEST			
	BUCK	DOE	FAWN	TOTAL
134 Bear River Divide				
Total Archery	3	0	0	3
Firearm	153	11	0	164
Resident Archery	3	0	0	3
Firearm	133	11	0	144
Nonresident Archery	0	0	0	0
Firearm	20	0	0	20
135 West Green River				
Total Archery	25	0	0	25
Firearm	526	30	0	556
Resident Archery	22	0	0	22
Firearm	475	30	0	505
Nonresident Archery	3	0	0	3
Firearm	51	0	0	51
138 Boulder				
Total Archery	0	0	0	0
Firearm	40	4	0	44
Resident Archery	0	0	0	0
Firearm	40	4	0	44
Nonresident Archery	0	0	0	0
Firearm	0	0	0	0
139 Pinedale				
Total Archery	0	4	0	4
Firearm	32	0	0	32
Resident Archery	0	4	0	4
Firearm	29	0	0	29
Nonresident Archery	0	0	0	0
Firearm	3	0	0	3
140 New Fork				
Total Archery	6	0	0	6
Firearm	25	0	0	25
Resident Archery	6	0	0	6
Firearm	19	0	0	19
Nonresident Archery	0	0	0	0
Firearm	6	0	0	6
141 Green River				
Total Archery	0	0	0	0
Firearm	33	0	0	33
Resident Archery	0	0	0	0
Firearm	23	0	0	23
Nonresident Archery	0	0	0	0
Firearm	10	0	0	10
142 Piney-Horse Creek				
Total Archery	4	0	0	4
Firearm	195	0	0	195
Resident Archery	4	0	0	4
Firearm	160	0	0	160
Nonresident Archery	0	0	0	0
Firearm	35	0	0	35
143 South Piney				
Total Archery	6	0	0	6
Firearm	190	11	7	208
Resident Archery	6	0	0	6
Firearm	178	11	7	196
Nonresident Archery	0	0	0	0
Firearm	12	0	0	12
144 Greys River				
Total Archery	3	0	0	3
Firearm	233	8	0	241
Resident Archery	0	0	0	0
Firearm	160	8	0	168
Nonresident Archery	3	0	0	3
Firearm	73	0	0	73

TABLE V-A (Continued)

MULE DEER 2019 HARVEST BY METHOD BY HUNT AREA

AREA	HARVEST			
	BUCK	DOE	FAWN	TOTAL
145 Salt River				
Total Archery	9	0	0	9
Firearm	263	8	4	275
Resident Archery	3	0	0	3
Firearm	230	8	4	242
Nonresident Archery	6	0	0	6
Firearm	33	0	0	33
146 Fish Creek				
Total Archery	0	0	0	0
Firearm	38	0	4	42
Resident Archery	0	0	0	0
Firearm	32	0	4	36
Nonresident Archery	0	0	0	0
Firearm	6	0	0	6
148 Teton				
Total Archery	0	0	0	0
Firearm	21	3	0	24
Resident Archery	0	0	0	0
Firearm	17	3	0	20
Nonresident Archery	0	0	0	0
Firearm	4	0	0	4
149 Targhee				
Total Archery	0	0	0	0
Firearm	9	0	0	9
Resident Archery	0	0	0	0
Firearm	0	0	0	0
Nonresident Archery	0	0	0	0
Firearm	9	0	0	9
150 Wilson				
Total Archery	0	0	0	0
Firearm	18	0	0	18
Resident Archery	0	0	0	0
Firearm	15	0	0	15
Nonresident Archery	0	0	0	0
Firearm	3	0	0	3
151 Fall Creek				
Total Archery	0	0	0	0
Firearm	59	3	0	62
Resident Archery	0	0	0	0
Firearm	37	3	0	40
Nonresident Archery	0	0	0	0
Firearm	22	0	0	22
152 Lower Hoback				
Total Archery	3	0	0	3
Firearm	218	3	0	221
Resident Archery	3	0	0	3
Firearm	120	3	0	123
Nonresident Archery	0	0	0	0
Firearm	98	0	0	98
153 Monument Ridge				
Total Archery	4	0	0	4
Firearm	67	4	0	71
Resident Archery	4	0	0	4
Firearm	32	4	0	36
Nonresident Archery	0	0	0	0
Firearm	35	0	0	35
154 Raspberry Ridge				
Total Archery	3	0	0	3
Firearm	95	0	0	95
Resident Archery	3	0	0	3
Firearm	82	0	0	82
Nonresident Archery	0	0	0	0
Firearm	13	0	0	13

TABLE V-A (Continued)

MULE DEER 2019 HARVEST BY METHOD BY HUNT AREA

AREA	HARVEST			
	BUCK	DOE	FAWN	TOTAL
155 Crystal Peak				
Total Archery	0	0	0	0
Firearm	33	0	0	33
Resident Archery	0	0	0	0
Firearm	27	0	0	27
Nonresident Archery	0	0	0	0
Firearm	6	0	0	6
156 Spread Creek				
Total Archery	0	0	0	0
Firearm	35	3	0	38
Resident Archery	0	0	0	0
Firearm	22	3	0	25
Nonresident Archery	0	0	0	0
Firearm	13	0	0	13
157 Boysen				
Total Archery	5	0	0	5
Firearm	172	162	10	344
Resident Archery	5	0	0	5
Firearm	116	128	7	251
Nonresident Archery	0	0	0	0
Firearm	56	34	3	93
160 Beaver Creek				
Total Archery	0	0	0	0
Firearm	54	7	0	61
Resident Archery	0	0	0	0
Firearm	46	7	0	53
Nonresident Archery	0	0	0	0
Firearm	8	0	0	8
161 St. Mary's Creek				
Total Archery	0	0	0	0
Firearm	14	0	0	14
Resident Archery	0	0	0	0
Firearm	11	0	0	11
Nonresident Archery	0	0	0	0
Firearm	3	0	0	3
163 Middle Fork				
Total Archery	3	0	0	3
Firearm	90	3	0	93
Resident Archery	3	0	0	3
Firearm	33	3	0	36
Nonresident Archery	0	0	0	0
Firearm	57	0	0	57
164 Nowater				
Total Archery	8	10	0	18
Firearm	96	71	7	174
Resident Archery	4	8	0	12
Firearm	51	37	0	88
Nonresident Archery	4	2	0	6
Firearm	45	34	7	86
165 YU Bench				
Total Archery	5	0	0	5
Firearm	61	51	2	114
Resident Archery	5	0	0	5
Firearm	43	41	0	84
Nonresident Archery	0	0	0	0
Firearm	18	10	2	30
168 Medicine Butte				
Total Archery	4	0	0	4
Firearm	178	30	0	208
Resident Archery	4	0	0	4
Firearm	120	27	0	147
Nonresident Archery	0	0	0	0
Firearm	58	3	0	61

TABLE V-A (Continued)

MULE DEER 2019 HARVEST BY METHOD BY HUNT AREA

AREA	HARVEST			
	BUCK	DOE	FAWN	TOTAL
169 Tisdale Mountain				
Total Archery	0	0	0	0
Firearm	73	0	0	73
Resident Archery	0	0	0	0
Firearm	20	0	0	20
Nonresident Archery	0	0	0	0
Firearm	53	0	0	53
171 Crowheart Butte				
Total Archery	0	0	0	0
Firearm	32	28	0	60
Resident Archery	0	0	0	0
Firearm	28	15	0	43
Nonresident Archery	0	0	0	0
Firearm	4	13	0	17

TABLE V-H
MULE DEER
HARVEST BY METHOD
BY HERD UNIT
2019

HERD	HARVEST			
	BUCK	DOE	FAWN	TOTAL
101 Targhee				
Total Archery	0	0	0	0
Firearm	9	0	0	9
Resident Archery	0	0	0	0
Firearm	0	0	0	0
Nonresident Archery	0	0	0	0
Firearm	9	0	0	9
104 Sublette				
Total Archery	30	4	0	34
Firearm	1122	80	13	1215
Resident Archery	27	4	0	31
Firearm	859	66	12	937
Nonresident Archery	3	0	0	3
Firearm	263	14	1	278
131 Wyoming Range				
Total Archery	46	0	0	46
Firearm	1365	68	11	1444
Resident Archery	34	0	0	34
Firearm	1176	68	11	1255
Nonresident Archery	12	0	0	12
Firearm	189	0	0	189
207 Paintrock				
Total Archery	25	3	0	28
Firearm	427	152	16	595
Resident Archery	22	3	0	25
Firearm	222	68	12	302
Nonresident Archery	3	0	0	3
Firearm	205	84	4	293
208 Southwest Bighorns				
Total Archery	50	13	0	63
Firearm	797	279	28	1104
Resident Archery	27	11	0	38
Firearm	399	74	0	473
Nonresident Archery	23	2	0	25
Firearm	398	205	28	631
209 Basin				
Total Archery	0	0	0	0
Firearm	72	16	0	88
Resident Archery	0	0	0	0
Firearm	42	6	0	48
Nonresident Archery	0	0	0	0
Firearm	30	10	0	40
210 Greybull River				
Total Archery	12	7	0	19
Firearm	209	139	21	369
Resident Archery	12	3	0	15
Firearm	172	113	4	289
Nonresident Archery	0	4	0	4
Firearm	37	26	17	80
211 Shoshone River				
Total Archery	13	0	0	13
Firearm	343	224	21	588
Resident Archery	13	0	0	13
Firearm	310	210	16	536
Nonresident Archery	0	0	0	0
Firearm	33	14	5	52
212 Owl Creek/Meeteetse				
Total Archery	2	6	0	8
Firearm	197	44	4	245
Resident Archery	2	6	0	8
Firearm	139	31	4	174
Nonresident Archery	0	0	0	0
Firearm	58	13	0	71

TABLE V-H (Continued)

MULE DEER 2019 HARVEST BY METHOD BY HERD UNIT

HERD	HARVEST			
	BUCK	DOE	FAWN	TOTAL
215 Upper Shoshone				
Total Archery	7	0	0	7
Firearm	339	8	3	350
Resident Archery	3	0	0	3
Firearm	176	5	3	184
Nonresident Archery	4	0	0	4
Firearm	163	3	0	166
216 Clark's Fork				
Total Archery	4	0	0	4
Firearm	159	0	3	162
Resident Archery	4	0	0	4
Firearm	109	0	3	112
Nonresident Archery	0	0	0	0
Firearm	50	0	0	50
319 Powder River				
Total Archery	139	11	0	150
Firearm	2166	607	94	2867
Resident Archery	89	9	0	98
Firearm	864	251	12	1127
Nonresident Archery	50	2	0	52
Firearm	1302	356	82	1740
320 Pumpkin Buttes				
Total Archery	53	2	0	55
Firearm	618	43	0	661
Resident Archery	24	0	0	24
Firearm	220	25	0	245
Nonresident Archery	29	2	0	31
Firearm	398	18	0	416
321 North Bighorn				
Total Archery	196	0	0	196
Firearm	786	133	31	950
Resident Archery	97	0	0	97
Firearm	412	51	21	484
Nonresident Archery	99	0	0	99
Firearm	374	82	10	466
322 Upper Powder River				
Total Archery	7	0	4	11
Firearm	596	32	1	629
Resident Archery	7	0	0	7
Firearm	144	10	0	154
Nonresident Archery	0	0	4	4
Firearm	452	22	1	475
423 Uinta				
Total Archery	36	0	0	36
Firearm	492	83	0	575
Resident Archery	33	0	0	33
Firearm	373	76	0	449
Nonresident Archery	3	0	0	3
Firearm	119	7	0	126
424 South Rock Springs				
Total Archery	6	0	0	6
Firearm	208	3	0	211
Resident Archery	3	0	0	3
Firearm	164	3	0	167
Nonresident Archery	3	0	0	3
Firearm	44	0	0	44
427 Baggs				
Total Archery	90	16	2	108
Firearm	1714	271	33	2018
Resident Archery	72	16	0	88
Firearm	1105	219	20	1344
Nonresident Archery	18	0	2	20
Firearm	609	52	13	674

TABLE V-H (Continued)

MULE DEER 2019 HARVEST BY METHOD BY HERD UNIT

HERD	HARVEST			
	BUCK	DOE	FAWN	TOTAL
534 Goshen Rim				
Total Archery	39	0	0	39
Firearm	679	203	16	898
Resident Archery	24	0	0	24
Firearm	443	150	16	609
Nonresident Archery	15	0	0	15
Firearm	236	53	0	289
537 Laramie Mountains				
Total Archery	20	14	0	34
Firearm	795	110	3	908
Resident Archery	9	13	0	22
Firearm	452	93	3	548
Nonresident Archery	11	1	0	12
Firearm	343	17	0	360
539 Sheep Mountain				
Total Archery	54	0	0	54
Firearm	241	0	0	241
Resident Archery	54	0	0	54
Firearm	182	0	0	182
Nonresident Archery	0	0	0	0
Firearm	59	0	0	59
540 Shirley Mountain				
Total Archery	17	0	0	17
Firearm	162	7	0	169
Resident Archery	10	0	0	10
Firearm	95	7	0	102
Nonresident Archery	7	0	0	7
Firearm	67	0	0	67
541 Platte Valley				
Total Archery	26	0	0	26
Firearm	462	6	0	468
Resident Archery	20	0	0	20
Firearm	319	6	0	325
Nonresident Archery	6	0	0	6
Firearm	143	0	0	143
642 Dubois				
Total Archery	4	0	0	4
Firearm	342	23	5	370
Resident Archery	4	0	0	4
Firearm	263	20	0	283
Nonresident Archery	0	0	0	0
Firearm	79	3	5	87
643 Project				
Total Archery	5	0	0	5
Firearm	204	190	10	404
Resident Archery	5	0	0	5
Firearm	144	143	7	294
Nonresident Archery	0	0	0	0
Firearm	60	47	3	110
644 South Wind River				
Total Archery	21	0	0	21
Firearm	370	41	4	415
Resident Archery	21	0	0	21
Firearm	316	37	4	357
Nonresident Archery	0	0	0	0
Firearm	54	4	0	58
646 Sweetwater				
Total Archery	13	0	3	16
Firearm	262	3	0	265
Resident Archery	13	0	3	16
Firearm	185	3	0	188
Nonresident Archery	0	0	0	0
Firearm	77	0	0	77

TABLE V-H (Continued)

MULE DEER 2019 HARVEST BY METHOD BY HERD UNIT

HERD	HARVEST			
	BUCK	DOE	FAWN	TOTAL
647 Ferris				
Total Archery	4	0	0	4
Firearm	107	0	0	107
Resident Archery	3	0	0	3
Firearm	84	0	0	84
Nonresident Archery	1	0	0	1
Firearm	23	0	0	23
648 Beaver Rim				
Total Archery	0	0	0	0
Firearm	47	0	0	47
Resident Archery	0	0	0	0
Firearm	36	0	0	36
Nonresident Archery	0	0	0	0
Firearm	11	0	0	11
650 Chain Lakes				
Total Archery	4	0	0	4
Firearm	24	4	0	28
Resident Archery	4	0	0	4
Firearm	17	4	0	21
Nonresident Archery	0	0	0	0
Firearm	7	0	0	7
740 Cheyenne River				
Total Archery	55	0	5	60
Firearm	1218	59	6	1283
Resident Archery	11	0	5	16
Firearm	417	34	2	453
Nonresident Archery	44	0	0	44
Firearm	801	25	4	830
751 Black Hills				
Total Archery	42	16	0	58
Firearm	1659	408	25	2092
Resident Archery	15	0	0	15
Firearm	621	134	0	755
Nonresident Archery	27	16	0	43
Firearm	1038	274	25	1337
755 North Converse				
Total Archery	61	0	0	61
Firearm	313	0	0	313
Resident Archery	51	0	0	51
Firearm	202	0	0	202
Nonresident Archery	10	0	0	10
Firearm	111	0	0	111
756 South Converse				
Total Archery	7	0	0	7
Firearm	190	18	0	208
Resident Archery	0	0	0	0
Firearm	88	18	0	106
Nonresident Archery	7	0	0	7
Firearm	102	0	0	102
757 Bates Hole/Hat Six				
Total Archery	24	0	0	24
Firearm	155	14	3	172
Resident Archery	20	0	0	20
Firearm	111	10	3	124
Nonresident Archery	4	0	0	4
Firearm	44	4	0	48
758 Rattlesnake				
Total Archery	24	0	0	24
Firearm	217	0	0	217
Resident Archery	24	0	0	24
Firearm	174	0	0	174
Nonresident Archery	0	0	0	0
Firearm	43	0	0	43

TABLE V-H (Continued)

MULE DEER 2019 HARVEST BY METHOD BY HERD UNIT

HERD	HARVEST			
	BUCK	DOE	FAWN	TOTAL
759 North Natrona				
Total Archery	14	0	0	14
Firearm	207	28	2	237
Resident Archery	11	0	0	11
Firearm	153	8	0	161
Nonresident Archery	3	0	0	3
Firearm	54	20	2	76

TABLE VI-A
WHITE-TAILED DEER
HARVEST, HUNTING PRESSURE, HUNTER SUCCESS
 BY HUNT AREA
2019

LISENSSES											
AREA (cross hunt areas)	TYPE	ACTIVE LICS/HTRS	HARVEST				HUNTER SUCCESS	DAYS/ HARVEST	HUNTER DAYS	SOLD (cross hunt incl.)	
			BUCK	DOE	FAWN	TOTAL					
1 Crook	(2, 3)	D/F Type 7 General	841	0	581	19	600	71.3%	3.8	2252	2455
			1906	852	60	14	926	48.6%	6.6	6086	
Pooled Total			2521	852	641	33	1526	60.5%	5.5	8338	
Pooled Resident			957	284	197	14	495	51.7%	7.3	3597	
Pooled Nonresident			1564	568	444	19	1031	65.9%	4.6	4741	
2 Bearlodge	(1, 3)	D/F Type 7 General	1010	0	797	71	868	85.9%	3.4	2934	2455
			4018	2074	102	18	2194	54.6%	7.0	15297	
Pooled Total			4691	2074	899	89	3062	65.3%	6.0	18231	
Pooled Resident			2450	982	440	44	1466	59.8%	7.1	10351	
Pooled Nonresident			2241	1092	459	45	1596	71.2%	4.9	7880	
3 Keyhole	(1, 2)	D/F Type 7 General	90	0	52	0	52	57.8%	7.9	410	2455
			537	187	26	0	213	39.7%	8.6	1830	
Pooled Total			616	187	78	0	265	43.0%	8.5	2240	
Pooled Resident			332	73	52	0	125	37.7%	11.9	1484	
Pooled Nonresident			284	114	26	0	140	49.3%	5.4	756	
4 Sand Creek		D/F Type 7 General	219	0	155	15	170	77.6%	5.0	843	298
			913	319	49	11	379	41.5%	8.6	3244	
Pooled Total			1052	319	204	26	549	52.2%	7.4	4087	
Pooled Resident			641	171	67	11	249	38.8%	10.4	2601	
Pooled Nonresident			411	148	137	15	300	73.0%	5.0	1486	
5 Inyan Kara		D/F Type 6 General	64	0	21	0	21	32.8%	10.1	212	200
			311	81	6	0	87	28.0%	10.2	887	
Pooled Total			348	81	27	0	108	31.0%	10.2	1099	
Pooled Resident			203	57	10	0	67	33.0%	9.7	650	
Pooled Nonresident			145	24	17	0	41	28.3%	11.0	449	
6 Skull Creek		General	461	118	11	3	132	28.6%	9.6	1262	
Pooled Total			461	118	11	3	132	28.6%	9.6	1262	
Pooled Resident			280	71	11	0	82	29.3%	10.1	832	
Pooled Nonresident			181	47	0	3	50	27.6%	8.6	430	
7 South Osage				General	49	3	0	0	3	6.1%	
Pooled Total	49	3			0	0	3	6.1%	30.7	92	
Pooled Resident	28	0			0	0	0	0.0%	0.0	32	
Pooled Nonresident	21	3			0	0	3	14.3%	20.0	60	
8 Upton-Four Horse		General			48	3	3	0	6	12.5%	12.7
Pooled Total			48	3	3	0	6	12.5%	12.7	76	
Pooled Resident			27	0	3	0	3	11.1%	16.3	49	
Pooled Nonresident			21	3	0	0	3	14.3%	9.0	27	
9 Blacktail Creek				General	71	24	6	0	30	42.3%	5.3
Pooled Total	71	24			6	0	30	42.3%	5.3	158	
Pooled Resident	27	10			3	0	13	48.1%	6.2	80	
Pooled Nonresident	44	14			3	0	17	38.6%	4.6	78	
10 Rochelle Hills		Limited Type 1			19	3	0	0	3	15.8%	10.7
		Limited Type 3	28	12	3	0	15	53.6%	6.3	95	35
		D/F Type 8	19	0	4	2	6	31.6%	9.7	58	34
Pooled Total		60	15	7	2	24	40.0%	7.7	185		
Pooled Resident		48	15	6	0	21	43.8%	6.5	136		
Pooled Nonresident		12	0	1	2	3	25.0%	16.3	49		

TABLE VI-A (Continued)

WHITE-TAILED DEER 2019 HARVEST, HUNTING PRESSURE, HUNTER SUCCESS BY HUNT AREA

AREA (cross hunt areas)	TYPE	ACTIVE LICHS/HTRS	HARVEST				HUNTER SUCCESS	DAYS/ HARVEST	HUNTER DAYS	LICENSES	
			BUCK	DOE	FAWN	TOTAL				SOLD (cross hunt incl.)	
11 Mule Creek											
(12, 13, 14)	Limited Type 3	148	60	11	4	75	50.7%	7.5	564	298	
	D/F Type 8	141	0	57	27	84	59.6%	4.4	366	300	
	General	117	11	16	4	31	26.5%	6.8	210		
Pooled Total		341	71	84	35	190	55.7%	6.0	1140		
Pooled Resident		168	38	55	12	105	62.5%	6.2	646		
Pooled Nonresident		173	33	29	23	85	49.1%	5.8	494		
12 Hat Creek											
(11, 13, 14)	Limited Type 3	10	6	0	0	6	60.0%	4.7	28	298	
	D/F Type 6	0	0	0	0	0	0.0%	0.0	0	51	
	D/F Type 8	22	0	15	4	19	86.4%	1.8	34	300	
	General	75	12	3	0	15	20.0%	11.7	176		
	Pooled Total	92	18	18	4	40	43.5%	6.0	238		
	Pooled Resident	55	16	15	4	35	63.6%	4.9	171		
Pooled Nonresident		37	2	3	0	5	13.5%	13.4	67		
13 Lusk											
(11, 12, 14)	Limited Type 3	42	16	8	0	24	57.1%	6.8	163	298	
	D/F Type 8	32	0	9	4	13	40.6%	11.7	152	300	
	General	230	41	7	6	54	23.5%	10.0	541		
Pooled Total		283	57	24	10	91	32.2%	9.4	856		
Pooled Resident		193	35	18	3	56	29.0%	11.3	631		
Pooled Nonresident		90	22	6	7	35	38.9%	6.4	225		
14 Twenty Mile											
(11, 12, 13)	Limited Type 3	12	4	0	0	4	33.3%	8.0	32	298	
	D/F Type 8	16	0	3	3	6	37.5%	5.3	32	300	
	General	86	28	7	0	35	40.7%	7.0	246		
Pooled Total		111	32	10	3	45	40.5%	6.9	310		
Pooled Resident		76	29	7	0	36	47.4%	6.6	238		
Pooled Nonresident		35	3	3	3	9	25.7%	8.0	72		
15 Southeast Wyoming											
	Limited Type 3	446	228	9	0	237	53.1%	12.7	3008	500	
	D/F Type 6	127	0	30	0	30	23.6%	19.1	572	400	
	D/F Type 8	269	0	107	24	131	48.7%	10.6	1393	450	
	General	599	104	24	7	135	22.5%	12.3	1665		
	Pooled Total	1294	332	170	31	533	41.2%	12.5	6638		
Pooled Resident		1021	279	107	17	403	39.5%	14.1	5693		
Pooled Nonresident		273	53	63	14	130	47.6%	7.3	945		
17 Northwest Gillette											
	D/F Type 7	8	0	2	0	2	25.0%	5.0	10	50	
	D/F Type 8	126	0	63	16	79	62.7%	8.8	694	178	
	General	383	104	7	4	115	30.0%	8.1	931		
Pooled Total		446	104	72	20	196	43.9%	8.3	1635		
Pooled Resident		329	79	47	18	144	43.8%	8.3	1188		
Pooled Nonresident		117	25	25	2	52	44.4%	8.6	447		
18 Campbell											
	D/F Type 7	29	0	2	2	4	13.8%	14.5	58	100	
	D/F Type 8	26	0	23	0	23	88.5%	2.3	52	50	
	General	311	18	14	3	35	11.3%	18.5	649		
Pooled Total		349	18	39	5	62	17.8%	12.2	759		
Pooled Resident		245	11	19	3	33	13.5%	16.2	535		
Pooled Nonresident		104	7	20	2	29	27.9%	7.7	224		
19 Pumpkin Buttes											
	D/F Type 7	2	0	2	0	2	100.0%	4.5	9	50	
	D/F Type 8	17	0	4	4	8	47.1%	11.0	88	27	
	General	79	17	0	0	17	21.5%	10.4	176		
Pooled Total		88	17	6	4	27	30.7%	10.1	273		
Pooled Resident		69	17	4	4	25	36.2%	9.4	236		
Pooled Nonresident		19	0	2	0	2	10.5%	18.5	37		
21 Thunder Basin											
	D/F Type 7	16	0	8	2	10	62.5%	4.1	41	50	
	D/F Type 8	16	0	5	0	5	31.3%	7.6	38	37	
	General	49	11	0	0	11	22.4%	9.9	109		
Pooled Total		74	11	13	2	26	35.1%	7.2	188		
Pooled Resident		34	4	2	0	6	17.6%	11.3	68		
Pooled Nonresident		40	7	11	2	20	50.0%	6.0	120		

TABLE VI-A (Continued)

WHITE-TAILED DEER 2019 HARVEST, HUNTING PRESSURE, HUNTER SUCCESS BY HUNT AREA

AREA (cross hunt areas)	TYPE	ACTIVE LICS/HTRS	HARVEST				HUNTER SUCCESS	DAYS/ HARVEST	HUNTER DAYS	LICENSES SOLD (cross hunt incl.)
			BUCK	DOE	FAWN	TOTAL				
22 Douglas										
	Limited Type 1	46	8	0	0	8	17.4%	8.0	64	501
	Limited Type 3	69	44	0	3	47	68.1%	6.3	294	100
	D/F Type 8	75	0	31	6	37	49.3%	5.5	205	101
	Pooled Total	155	52	31	9	92	59.4%	6.1	563	
	Pooled Resident	125	44	22	9	75	60.0%	6.5	485	
	Pooled Nonresident	30	8	9	0	17	56.7%	4.6	78	
23 Clearmont										
	(26) Limited Type 3	142	93	9	0	102	71.8%	7.0	717	250
	(26) D/F Type 7	733	0	432	107	539	73.5%	6.5	3523	1875
	General	651	228	49	4	281	43.2%	6.9	1934	
	Pooled Total	1304	321	490	111	922	70.7%	6.7	6174	
	Pooled Resident	876	296	295	51	642	73.3%	7.6	4874	
	Pooled Nonresident	428	25	195	60	280	65.4%	4.6	1300	
24 Sheridan										
	Limited Type 3	308	196	7	0	203	65.9%	8.0	1624	400
	D/F Type 7	152	0	69	12	81	53.3%	5.4	434	250
	D/F Type 8	1914	0	1360	232	1592	83.2%	5.5	8721	2289
	General	1351	696	78	12	786	58.2%	7.9	6199	
	Pooled Total	3291	892	1514	256	2662	80.9%	6.4	16978	
	Pooled Resident	2294	701	818	155	1674	73.0%	7.9	13185	
	Pooled Nonresident	997	191	696	101	988	99.1%	3.8	3793	
25 Tongue-Goose										
	General	127	22	3	0	25	19.7%	13.9	348	
	Pooled Total	127	22	3	0	25	19.7%	13.9	348	
	Pooled Resident	91	4	3	0	7	7.7%	36.4	255	
	Pooled Nonresident	36	18	0	0	18	50.0%	5.2	93	
26 Ucross										
	(23) Limited Type 3	42	33	0	0	33	78.6%	3.8	126	250
	(23) D/F Type 7	303	0	249	39	288	95.0%	2.6	761	1875
	General	345	208	14	0	222	64.3%	4.1	909	
	Pooled Total	574	241	263	39	543	94.6%	3.3	1796	
	Pooled Resident	432	206	203	24	433	100.2%	3.3	1425	
	Pooled Nonresident	142	35	60	15	110	77.5%	3.4	371	
27 Buffalo										
	D/F Type 8	593	0	366	79	445	75.0%	7.9	3497	759
	General	535	256	34	4	294	55.0%	8.1	2367	
	Pooled Total	972	256	400	83	739	76.0%	7.9	5864	
	Pooled Resident	607	220	220	18	458	75.5%	7.6	3480	
	Pooled Nonresident	365	36	180	65	281	77.0%	8.5	2384	
28 Hunter Mesa										
	General	178	23	4	0	27	15.2%	30.5	824	
	Pooled Total	178	23	4	0	27	15.2%	30.5	824	
	Pooled Resident	149	19	4	0	23	15.4%	33.4	769	
	Pooled Nonresident	29	4	0	0	4	13.8%	13.8	55	
29 Johnson										
	D/F Type 8	229	0	150	9	159	69.4%	3.6	578	282
	General	226	99	34	0	133	58.8%	6.9	920	
	Pooled Total	389	99	184	9	292	75.1%	5.1	1498	
	Pooled Resident	253	71	105	6	182	71.9%	5.5	1006	
	Pooled Nonresident	136	28	79	3	110	80.9%	4.5	492	
30 Upper Powder River										
	D/F Type 8	158	0	78	18	96	60.8%	8.2	787	207
	General	280	100	18	4	122	43.6%	6.0	730	
	Pooled Total	344	100	96	22	218	63.4%	7.0	1517	
	Pooled Resident	216	82	55	14	151	69.9%	6.6	990	
	Pooled Nonresident	128	18	41	8	67	52.3%	7.9	527	
31 Salt Creek										
	General	10	4	0	0	4	40.0%	4.3	17	
	Pooled Total	10	4	0	0	4	40.0%	4.3	17	
	Pooled Resident	3	0	0	0	0	0.0%	0.0	3	
	Pooled Nonresident	7	4	0	0	4	57.1%	3.5	14	

TABLE VI-A (Continued)

WHITE-TAILED DEER 2019 HARVEST, HUNTING PRESSURE, HUNTER SUCCESS BY HUNT AREA

AREA (cross hunt areas)	TYPE	ACTIVE LICS/HTRS	HARVEST				HUNTER SUCCESS	DAYS/ HARVEST	HUNTER DAYS	LICENSES SOLD (cross hunt incl.)		
			BUCK	DOE	FAWN	TOTAL						
32 Beartrap Creek	(163)	D/F Type 8	32	0	23	5	28	87.5%	5.1	144	39	
		General	16	9	0	0	9	56.3%	8.7	78		
Pooled Total			35	9	23	5	37	105.7%	6.0	222		
Pooled Resident			16	9	8	0	17	106.3%	9.3	158		
Pooled Nonresident			19	0	15	5	20	105.3%	3.2	64		
33 Red Fork		D/F Type 6	1	0	0	0	0	0.0%	0.0	3	25	
		D/F Type 8	195	0	71	39	110	56.4%	6.7	738	269	
		General	333	85	10	16	111	33.3%	8.0	883		
Pooled Total			455	85	81	55	221	48.6%	7.3	1624		
Pooled Resident			269	74	41	37	152	56.5%	7.3	1109		
Pooled Nonresident			186	11	40	18	69	37.1%	7.5	515		
34 Natrona		Limited Type 1	21	5	0	0	5	23.8%	32.0	160	345	
		Limited Type 3	42	25	4	2	31	73.8%	7.2	223	51	
		D/F Type 7	30	0	15	0	15	50.0%	5.1	77	98	
Pooled Total			85	30	19	2	51	60.0%	9.0	460		
Pooled Resident			78	30	16	2	48	61.5%	8.3	400		
Pooled Nonresident			7	0	3	0	3	42.9%	20.0	60		
35 Upper Nowood		General	22	4	0	4	8	36.4%	4.1	33		
Pooled Total			22	4	0	4	8	36.4%	4.1	33		
Pooled Resident			18	0	0	4	4	22.2%	7.3	29		
Pooled Nonresident			4	4	0	0	4	100.0%	1.0	4		
36 Badwater		Limited Type 1	107	23	13	0	36	33.6%	6.7	241	422	
		D/F Type 8	16	0	4	5	9	56.3%	4.6	41	23	
Pooled Total			118	23	17	5	45	38.1%	6.3	282		
Pooled Resident			97	20	16	4	40	41.2%	6.3	252		
Pooled Nonresident			21	3	1	1	5	23.8%	6.0	30		
37 Copper Mountain		Limited Type 1	59	19	0	0	19	32.2%	7.9	151	227	
	(39)	Limited Type 3	30	24	0	0	24	80.0%	6.6	158	30	
		D/F Type 6	56	0	29	7	36	64.3%	6.3	228	151	
Pooled Total			120	43	29	7	79	65.8%	6.8	537		
Pooled Resident			87	35	18	5	58	66.7%	7.3	424		
Pooled Nonresident			33	8	11	2	21	63.6%	5.4	113		
39 Bates Creek	(37)	Limited Type 3	0	0	0	0	0	0.0%	0.0	0	30	
		D/F Type 8	17	0	12	3	15	88.2%	3.7	55	26	
		General	26	0	0	0	0	0.0%	0.0	48		
Pooled Total				36	0	12	3	15	41.7%	6.9	103	
Pooled Resident				16	0	10	0	10	62.5%	5.1	51	
Pooled Nonresident			20	0	2	3	5	25.0%	10.4	52		
40 Buffalo Creek		D/F Type 6	60	0	6	3	9	15.0%	13.8	124	201	
		D/F Type 8	224	0	152	27	179	79.9%	4.8	855	295	
		General	313	79	19	4	102	32.6%	6.6	676		
Pooled Total			504	79	177	34	290	57.5%	5.7	1655		
Pooled Resident			136	19	56	5	80	58.8%	5.8	467		
Pooled Nonresident			368	60	121	29	210	57.1%	5.7	1188		
41 Lower Nowood		Limited Type 3	64	59	0	0	59	92.2%	6.3	373	75	
		D/F Type 6	82	0	11	9	20	24.4%	9.8	195	151	
		D/F Type 8	107	0	58	17	75	70.1%	6.1	459	150	
		General	214	54	31	4	89	41.6%	6.7	594		
Pooled Total			360	113	100	30	243	67.5%	6.7	1621		
Pooled Resident			261	96	57	16	169	64.8%	7.2	1210		
Pooled Nonresident			99	17	43	14	74	74.7%	5.6	411		
46 Cloud Peak		General	31	0	0	0	0	0.0%	0.0	77		
Pooled Total			31	0	0	0	0	0.0%	0.0	77		
Pooled Resident			31	0	0	0	0	0.0%	0.0	77		
Pooled Nonresident			0	0	0	0	0	0.0%	0.0	0		

TABLE VI-A (Continued)

WHITE-TAILED DEER 2019 HARVEST, HUNTING PRESSURE, HUNTER SUCCESS BY HUNT AREA

AREA (cross hunt areas)	TYPE	ACTIVE LICS/HTRS	HARVEST				HUNTER SUCCESS	DAYS/ HARVEST	HUNTER DAYS	LICENSES SOLD (cross hunt incl.)
			BUCK	DOE	FAWN	TOTAL				
47 Webber Canyon										
	(51) Limited Type 3	41	25	3	0	28	68.3%	5.8	163	75
	D/F Type 6	24	0	9	0	9	37.5%	6.0	54	96
	D/F Type 8	62	0	19	0	19	30.6%	9.4	178	83
	General	133	37	4	0	41	30.8%	6.0	244	
Pooled Total		227	62	35	0	97	42.7%	6.6	639	
Pooled Resident		160	43	24	0	67	41.9%	6.6	445	
Pooled Nonresident		67	19	11	0	30	44.8%	6.5	194	
50 Upper Shell-Beaver Creek										
	General	3	0	0	0	0	0.0%	0.0	3	
Pooled Total		3	0	0	0	0	0.0%	0.0	3	
Pooled Resident		0	0	0	0	0	0.0%	0.0	0	
Pooled Nonresident		3	0	0	0	0	0.0%	0.0	3	
51 Beaver Creek										
	(47) Limited Type 3	19	14	0	0	14	73.7%	8.5	119	75
	D/F Type 6	11	0	11	0	11	100.0%	1.0	11	50
	D/F Type 7	25	0	11	2	13	52.0%	3.0	39	98
	D/F Type 8	54	0	30	5	35	64.8%	5.8	203	77
	General	118	21	10	4	35	29.7%	6.2	217	
Pooled Total		172	35	62	11	108	62.8%	5.5	589	
Pooled Resident		128	28	47	7	82	64.1%	5.4	443	
Pooled Nonresident		44	7	15	4	26	59.1%	5.6	146	
52 Crystal Creek										
	D/F Type 6	7	0	0	0	0	0.0%	0.0	8	24
	General	37	3	0	0	3	8.1%	48.7	146	
Pooled Total		44	3	0	0	3	6.8%	51.3	154	
Pooled Resident		35	3	0	0	3	8.6%	46.7	140	
Pooled Nonresident		9	0	0	0	0	0.0%	0.0	14	
53 Devils Canyon										
	General	29	6	0	0	6	20.7%	6.0	36	
Pooled Total		29	6	0	0	6	20.7%	6.0	36	
Pooled Resident		19	6	0	0	6	31.6%	4.3	26	
Pooled Nonresident		10	0	0	0	0	0.0%	0.0	10	
59 South Laramie Mountains										
	(60, 64) Limited Type 3	88	66	0	0	66	75.0%	5.9	390	250
	(64) D/F Type 6	33	0	19	3	22	66.7%	4.5	98	149
	(60, 64) D/F Type 8	94	0	52	8	60	63.8%	4.9	294	199
	General	81	7	4	0	11	13.6%	15.0	165	
Pooled Total		252	73	75	11	159	63.1%	6.0	947	
Pooled Resident		203	58	45	3	106	52.2%	7.2	767	
Pooled Nonresident		49	15	30	8	53	108.2%	3.4	180	
60 Pole Mountain										
	Limited Type 1	17	0	3	1	4	23.5%	8.3	33	104
	Limited Type 2	55	10	0	0	10	18.2%	12.7	127	202
	(59, 64) Limited Type 3	23	14	0	0	14	60.9%	12.8	179	250
	D/F Type 6	3	0	0	0	0	0.0%	0.0	11	56
	(59, 64) D/F Type 8	24	0	13	0	13	54.2%	7.9	103	199
Pooled Total		111	24	16	1	41	36.9%	11.0	453	
Pooled Resident		98	20	16	0	36	36.7%	12.1	436	
Pooled Nonresident		13	4	0	1	5	38.5%	3.4	17	
61 Harriman										
	General	10	0	0	0	0	0.0%	0.0	19	
Pooled Total		10	0	0	0	0	0.0%	0.0	19	
Pooled Resident		10	0	0	0	0	0.0%	0.0	19	
Pooled Nonresident		0	0	0	0	0	0.0%	0.0	0	
64 Laramie Peak										
	Limited Type 2	22	2	0	0	2	9.1%	25.5	51	100
	(59, 60) Limited Type 3	79	58	0	0	58	73.4%	9.3	541	250
	(59) D/F Type 6	13	0	6	2	8	61.5%	4.5	36	149
	(59, 60) D/F Type 8	34	0	18	9	27	79.4%	8.2	221	199
	General	333	72	17	10	99	29.7%	8.6	852	
Pooled Total		454	132	41	21	194	42.7%	8.8	1701	
Pooled Resident		369	115	36	15	166	45.0%	9.0	1502	
Pooled Nonresident		85	17	5	6	28	32.9%	7.1	199	

TABLE VI-A (Continued)

WHITE-TAILED DEER 2019 HARVEST, HUNTING PRESSURE, HUNTER SUCCESS BY HUNT AREA

AREA (cross hunt areas)	TYPE	ACTIVE LICS/HTRS	HARVEST				HUNTER SUCCESS	DAYS/ HARVEST	HUNTER DAYS	LICENSES SOLD (cross hunt incl.)
			BUCK	DOE	FAWN	TOTAL				
65 South Converse										
	Limited Type 3	334	150	32	24	206	61.7%	8.5	1757	400
	D/F Type 8	293	0	158	50	208	71.0%	4.6	947	400
	General	398	62	33	7	102	25.6%	10.3	1054	
Pooled Total		919	212	223	81	516	56.1%	7.3	3758	
Pooled Resident		698	169	165	55	389	55.7%	7.7	3002	
Pooled Nonresident		221	43	58	26	127	57.5%	6.0	756	
66 Bates Hole-Hat Six										
(88, 89) (also valid from 65)	Limited Type 3	95	45	8	2	55	57.9%	8.8	484	151
(88, 89) (also valid from 65)	D/F Type 8	67	0	37	12	49	73.1%	5.8	282	100
	General	266	22	42	0	64	24.1%	11.1	708	
Pooled Total		378	67	87	14	168	44.4%	8.8	1474	
Pooled Resident		347	58	69	13	140	40.3%	9.3	1298	
Pooled Nonresident		31	9	18	1	28	90.3%	6.3	176	
70 Shirley Mountain										
(74)	Limited Type 3	28	6	6	3	15	53.6%	8.1	122	50
(74)	D/F Type 8	32	0	13	4	17	53.1%	6.0	102	51
	General	40	4	0	0	4	10.0%	22.0	88	
Pooled Total		88	10	19	7	36	40.9%	8.7	312	
Pooled Resident		81	10	17	4	31	38.3%	9.3	287	
Pooled Nonresident		7	0	2	3	5	71.4%	5.0	25	
74 Kyle										
(70)	Limited Type 3	6	5	0	0	5	83.3%	11.8	59	50
(70)	D/F Type 8	6	0	2	2	4	66.7%	6.0	24	51
	General	42	7	0	4	11	26.2%	7.3	80	
Pooled Total		51	12	2	6	20	39.2%	8.2	163	
Pooled Resident		44	12	2	6	20	45.5%	7.2	143	
Pooled Nonresident		7	0	0	0	0	0.0%	0.0	20	
75 Four Mile										
(76, 77)	Limited Type 3	37	14	6	0	20	54.1%	9.3	186	75
(76, 77)	D/F Type 8	42	0	22	8	30	71.4%	4.1	124	100
	General	80	4	4	0	8	10.0%	20.3	162	
Pooled Total		141	18	32	8	58	41.1%	8.1	472	
Pooled Resident		127	16	30	6	52	40.9%	8.1	422	
Pooled Nonresident		14	2	2	2	6	42.9%	8.3	50	
76 Sheep Mountain										
(75, 77)	Limited Type 3	3	0	0	0	0	0.0%	0.0	6	75
(75, 77)	D/F Type 8	11	0	0	0	0	0.0%	0.0	28	100
	General	61	0	0	0	0	0.0%	0.0	172	
Pooled Total		72	0	0	0	0	0.0%	0.0	206	
Pooled Resident		70	0	0	0	0	0.0%	0.0	198	
Pooled Nonresident		2	0	0	0	0	0.0%	0.0	8	
77 Boulder Ridge										
(75, 76)	Limited Type 3	16	5	2	0	7	43.8%	9.6	67	75
(75, 76)	D/F Type 8	14	0	6	0	6	42.9%	11.8	71	100
	General	22	0	0	0	0	0.0%	0.0	81	
Pooled Total		43	5	8	0	13	30.2%	16.8	219	
Pooled Resident		40	3	6	0	9	22.5%	23.7	213	
Pooled Nonresident		3	2	2	0	4	133.3%	1.5	6	
78 French Creek										
	Limited Type 1	20	0	0	0	0	0.0%	0.0	55	378
(79, 80, 81, 161)	Limited Type 3	12	10	0	0	10	83.3%	15.5	155	25
(79, 80, 81, 161)	D/F Type 8	22	0	7	7	14	63.6%	9.7	136	50
Pooled Total		49	10	7	7	24	49.0%	14.4	346	
Pooled Resident		40	8	7	7	22	55.0%	14.6	322	
Pooled Nonresident		9	2	0	0	2	22.2%	12.0	24	
79 Kennaday Peak										
(161)	Limited Type 1	23	3	0	0	3	13.0%	13.0	39	402
(78, 80, 81, 161)	Limited Type 3	8	4	0	0	4	50.0%	7.3	29	25
(78, 80, 81, 161)	D/F Type 8	8	0	3	4	7	87.5%	3.3	23	50
Pooled Total		39	7	3	4	14	35.9%	6.5	91	
Pooled Resident		30	4	0	4	8	26.7%	9.6	77	
Pooled Nonresident		9	3	3	0	6	66.7%	2.3	14	

TABLE VI-A (Continued)

WHITE-TAILED DEER 2019 HARVEST, HUNTING PRESSURE, HUNTER SUCCESS BY HUNT AREA

AREA (cross hunt areas)	TYPE	ACTIVE LICS/HTRS	HARVEST				HUNTER SUCCESS	DAYS/ HARVEST	HUNTER DAYS	LICENSES SOLD (cross hunt incl.)
			BUCK	DOE	FAWN	TOTAL				
80 Spring Creek										
	(83) Limited Type 1	17	3	0	0	3	17.6%	10.0	30	257
	(78, 79, 81, 161) Limited Type 3	0	0	0	0	0	0.0%	0.0	0	25
	(78, 79, 81, 161) D/F Type 8	0	0	0	0	0	0.0%	0.0	0	50
	Pooled Total	17	3	0	0	3	17.6%	10.0	30	
	Pooled Resident	14	3	0	0	3	21.4%	8.7	26	
	Pooled Nonresident	3	0	0	0	0	0.0%	0.0	4	
81 Blackhall										
	Limited Type 1	11	0	0	0	0	0.0%	0.0	22	200
	(78, 79, 80, 161) Limited Type 3	0	0	0	0	0	0.0%	0.0	0	25
	(78, 79, 80, 161) D/F Type 8	0	0	0	0	0	0.0%	0.0	0	50
	Pooled Total	11	0	0	0	0	0.0%	0.0	22	
	Pooled Resident	6	0	0	0	0	0.0%	0.0	17	
	Pooled Nonresident	5	0	0	0	0	0.0%	0.0	5	
82 Baggs										
	D/F Type 6	21	0	4	0	4	19.0%	13.8	55	250
	D/F Type 7	0	0	0	0	0	0.0%	0.0	0	51
	(100) D/F Type 8	19	0	8	4	12	63.2%	3.9	47	51
	General	131	4	4	0	8	6.1%	37.1	297	
	Pooled Total	158	4	16	4	24	15.2%	16.6	399	
	Pooled Resident	146	4	13	3	20	13.7%	18.3	366	
	Pooled Nonresident	12	0	3	1	4	33.3%	8.3	33	
83 Bolten Rim										
	(80) Limited Type 1	3	0	0	0	0	0.0%	0.0	3	257
	Pooled Total	3	0	0	0	0	0.0%	0.0	3	
	Pooled Resident	3	0	0	0	0	0.0%	0.0	3	
	Pooled Nonresident	0	0	0	0	0	0.0%	0.0	0	
84 Atlantic Rim										
	Limited Type 1	0	0	0	0	0	0.0%	0.0	0	78
	Pooled Total	0	0	0	0	0	0.0%	0.0	0	
	Pooled Resident	0	0	0	0	0	0.0%	0.0	0	
	Pooled Nonresident	0	0	0	0	0	0.0%	0.0	0	
87 Ferris										
	Limited Type 1	1	0	0	0	0	0.0%	0.0	1	150
	Pooled Total	1	0	0	0	0	0.0%	0.0	1	
	Pooled Resident	0	0	0	0	0	0.0%	0.0	0	
	Pooled Nonresident	1	0	0	0	0	0.0%	0.0	1	
88 Kendrick										
	(66, 89) Limited Type 3	38	19	0	0	19	50.0%	13.7	261	151
	(66, 89) D/F Type 8	84	0	52	11	63	75.0%	5.7	360	100
	General	156	17	0	7	24	15.4%	11.2	268	
	Pooled Total	235	36	52	18	106	45.1%	8.4	889	
	Pooled Resident	214	36	44	17	97	45.3%	8.8	855	
	Pooled Nonresident	21	0	8	1	9	42.9%	3.8	34	
89 Rattlesnake										
	Limited Type 1	0	0	0	0	0	0.0%	0.0	0	200
	(66, 88) Limited Type 3	0	0	0	0	0	0.0%	0.0	0	151
	(66, 88) D/F Type 8	9	0	3	3	6	66.7%	4.2	25	100
	Pooled Total	6	0	3	3	6	100.0%	4.2	25	
	Pooled Resident	6	0	3	3	6	100.0%	4.2	25	
	Pooled Nonresident	0	0	0	0	0	0.0%	0.0	0	
90 Muskrat										
	Limited Type 1	2	0	0	0	0	0.0%	0.0	10	79
	Pooled Total	2	0	0	0	0	0.0%	0.0	10	
	Pooled Resident	2	0	0	0	0	0.0%	0.0	10	
	Pooled Nonresident	0	0	0	0	0	0.0%	0.0	0	
92 South Wind River										
	(94, 160) Limited Type 3	59	29	3	0	32	54.2%	11.8	377	99
	D/F Type 6	4	0	0	3	3	75.0%	1.7	5	25
	(94, 160) D/F Type 8	89	0	47	15	62	69.7%	6.1	378	150
	General	121	15	28	4	47	38.8%	6.1	288	
	Pooled Total	242	44	78	22	144	59.5%	7.3	1048	
	Pooled Resident	216	36	71	15	122	56.5%	8.0	974	
	Pooled Nonresident	26	8	7	7	22	84.6%	3.4	74	

TABLE VI-A (Continued)

WHITE-TAILED DEER 2019 HARVEST, HUNTING PRESSURE, HUNTER SUCCESS BY HUNT AREA

AREA (cross hunt areas)	TYPE	ACTIVE LICS/HTRS	HARVEST				HUNTER SUCCESS	DAYS/ HARVEST	HUNTER DAYS	LICENSES SOLD (cross hunt incl.)
			BUCK	DOE	FAWN	TOTAL				
94 Twin Creek										
	(92, 160)	Limited Type 3	5	3	0	3	60.0%	4.3	13	99
	(92, 160)	D/F Type 8	0	0	0	0	0.0%	0.0	0	150
		General	45	7	0	7	15.6%	8.0	56	
		Pooled Total	50	10	0	10	20.0%	6.9	69	
		Pooled Resident	46	10	0	10	21.7%	6.5	65	
		Pooled Nonresident	4	0	0	0	0.0%	0.0	4	
96 Green Mountain										
		General	24	7	0	7	29.2%	7.1	50	
		Pooled Total	24	7	0	7	29.2%	7.1	50	
		Pooled Resident	21	4	0	4	19.0%	10.8	43	
		Pooled Nonresident	3	3	0	3	100.0%	2.3	7	
97 Sweetwater Rocks										
		Limited Type 3	17	10	2	12	70.6%	6.8	81	26
		Limited Type 8	32	0	17	20	62.5%	6.8	136	50
		General	64	3	0	3	4.7%	37.7	113	
		Pooled Total	79	13	19	35	44.3%	9.4	330	
		Pooled Resident	71	10	13	26	36.6%	11.2	290	
		Pooled Nonresident	8	3	6	9	112.5%	4.4	40	
98 Chain Lakes										
		General	3	0	0	0	0.0%	0.0	5	
		Pooled Total	3	0	0	0	0.0%	0.0	5	
		Pooled Resident	3	0	0	0	0.0%	0.0	5	
		Pooled Nonresident	0	0	0	0	0.0%	0.0	0	
100 South Wamsutter										
	(82)	D/F Type 8	10	0	0	0	0.0%	0.0	20	51
		General	4	0	0	0	0.0%	0.0	12	
		Pooled Total	11	0	0	0	0.0%	0.0	32	
		Pooled Resident	10	0	0	0	0.0%	0.0	29	
		Pooled Nonresident	1	0	0	0	0.0%	0.0	3	
101 Black Butte										
		Limited Type 1	2	0	0	0	0.0%	0.0	11	49
		Pooled Total	2	0	0	0	0.0%	0.0	11	
		Pooled Resident	2	0	0	0	0.0%	0.0	11	
		Pooled Nonresident	0	0	0	0	0.0%	0.0	0	
102 Aspen Mountain										
		Limited Type 1	3	0	0	0	0.0%	0.0	4	248
		Pooled Total	3	0	0	0	0.0%	0.0	4	
		Pooled Resident	3	0	0	0	0.0%	0.0	4	
		Pooled Nonresident	0	0	0	0	0.0%	0.0	0	
105 Beartooth										
	(106, 109)	Limited Type 1	4	0	0	0	0.0%	0.0	17	25
		General	95	24	13	3	42.1%	7.7	309	
		Pooled Total	99	24	13	3	40.4%	8.2	326	
		Pooled Resident	77	13	13	3	37.7%	8.4	245	
		Pooled Nonresident	22	11	0	11	50.0%	7.4	81	
106 Crandall-Sunlight										
	(105, 109)	Limited Type 1	0	0	0	0	0.0%	0.0	0	25
		General	35	3	0	3	8.6%	13.7	41	
		Pooled Total	35	3	0	3	8.6%	13.7	41	
		Pooled Resident	35	3	0	3	8.6%	13.7	41	
		Pooled Nonresident	0	0	0	0	0.0%	0.0	0	
109 Bald Ridge										
	(105, 106)	Limited Type 1	9	2	0	2	22.2%	11.5	23	25
		Pooled Total	9	2	0	2	22.2%	11.5	23	
		Pooled Resident	4	2	0	2	50.0%	9.0	18	
		Pooled Nonresident	5	0	0	0	0.0%	0.0	5	
110 Grinnell										
	(111)	Limited Type 1	7	0	0	0	0.0%	0.0	13	25
	(111)	D/F Type 8	41	0	5	5	12.2%	31.6	158	78
		General	36	3	0	3	8.3%	43.7	131	
		Pooled Total	72	3	5	8	11.1%	37.8	302	
		Pooled Resident	53	3	3	6	11.3%	44.2	265	
		Pooled Nonresident	19	0	2	2	10.5%	18.5	37	

TABLE VI-A (Continued)

WHITE-TAILED DEER 2019 HARVEST, HUNTING PRESSURE, HUNTER SUCCESS BY HUNT AREA

AREA (cross hunt areas)	TYPE	ACTIVE LICS/HTRS	HARVEST				HUNTER SUCCESS	DAYS/ HARVEST	HUNTER DAYS	LICENSES SOLD (cross hunt incl.)	
			BUCK	DOE	FAWN	TOTAL					
111 Elk Fork											
	(110)	Limited Type 1	0	0	0	0	0.0%	0.0	0	25	
	(110)	D/F Type 8	0	0	0	0	0.0%	0.0	0	78	
		General	38	3	4	7	18.4%	15.7	110		
		Pooled Total	38	3	4	7	18.4%	15.7	110		
		Pooled Resident	34	3	0	3	8.8%	35.3	106		
		Pooled Nonresident	4	0	4	4	100.0%	1.0	4		
112 Ishawooa											
	(113, 114)	Limited Type 1	4	0	0	0	0.0%	0.0	23	28	
	(113)	Limited Type 3	21	12	0	12	57.1%	18.2	218	35	
	(113)	D/F Type 8	92	0	40	9	53.3%	7.5	368	174	
		General	101	24	7	0	30.7%	7.8	241		
		Pooled Total	169	36	47	9	54.4%	9.2	850		
		Pooled Resident	140	31	36	8	53.6%	10.4	777		
		Pooled Nonresident	29	5	11	1	58.6%	4.3	73		
113 Boulder											
	(112, 114)	Limited Type 1	0	0	0	0	0.0%	0.0	0	28	
	(112)	Limited Type 3	19	11	1	0	63.2%	13.7	164	35	
		D/F Type 7	2	0	0	0	0.0%	0.0	3	33	
	(112)	D/F Type 8	29	0	16	0	55.2%	10.8	172	174	
		General	117	18	13	6	31.6%	8.6	317		
		Pooled Total	153	29	30	6	42.5%	10.1	656		
		Pooled Resident	131	28	19	6	40.5%	9.6	508		
		Pooled Nonresident	22	1	11	0	54.5%	12.3	148		
114 Wall Mountain											
	(112, 113)	Limited Type 1	0	0	0	0	0.0%	0.0	0	28	
		General	7	4	0	0	57.1%	2.8	11		
		Pooled Total	7	4	0	0	57.1%	2.8	11		
		Pooled Resident	0	0	0	0	0.0%	0.0	0		
		Pooled Nonresident	7	4	0	0	57.1%	2.8	11		
115 Thorofare											
		General	0	0	0	0	0.0%	0.0	0		
		Pooled Total	0	0	0	0	0.0%	0.0	0		
		Pooled Resident	0	0	0	0	0.0%	0.0	0		
		Pooled Nonresident	0	0	0	0	0.0%	0.0	0		
116 Meeteetse											
		Limited Type 1	33	14	0	0	42.4%	4.2	59	74	
	(117)	Limited Type 3	88	73	0	2	85.2%	3.9	295	99	
		D/F Type 6	57	0	29	11	70.2%	3.1	123	75	
		D/F Type 7	67	0	54	8	92.5%	1.9	115	85	
	(117, 118)	D/F Type 8	97	0	41	36	79.4%	2.8	215	150	
		Pooled Total	285	87	124	57	94.0%	3.0	807		
		Pooled Resident	238	67	96	44	87.0%	3.1	634		
		Pooled Nonresident	47	20	28	13	129.8%	2.8	173		
117 Franc's Peak											
		Limited Type 1	4	0	0	2	50.0%	16.5	33	53	
	(116)	Limited Type 3	2	2	0	0	100.0%	2.5	5	99	
	(116, 118)	D/F Type 8	5	0	0	0	0.0%	0.0	14	150	
		Pooled Total	11	2	0	2	36.4%	13.0	52		
		Pooled Resident	11	2	0	2	36.4%	13.0	52		
		Pooled Nonresident	0	0	0	0	0.0%	0.0	0		
118 Upper Gooseberry Creek											
		Limited Type 1	5	2	0	0	40.0%	5.0	10	26	
	(116, 117)	D/F Type 8	6	0	2	2	66.7%	2.0	8	150	
		Pooled Total	11	2	2	2	54.5%	3.0	18		
		Pooled Resident	11	2	2	2	54.5%	3.0	18		
		Pooled Nonresident	0	0	0	0	0.0%	0.0	0		
119 Anchor											
		Limited Type 1	8	0	0	0	0.0%	0.0	8	54	
		Limited Type 2	16	0	0	0	0.0%	0.0	23	81	
	(120)	Limited Type 3	49	33	0	33	67.3%	6.3	208	100	
		D/F Type 6	23	0	11	0	47.8%	7.6	84	76	
		Pooled Total	79	33	11	0	55.7%	7.3	323		
		Pooled Resident	62	23	10	0	53.2%	7.9	261		
		Pooled Nonresident	17	10	1	0	64.7%	5.6	62		

TABLE VI-A (Continued)

WHITE-TAILED DEER 2019 HARVEST, HUNTING PRESSURE, HUNTER SUCCESS BY HUNT AREA

AREA (cross hunt areas)	TYPE	ACTIVE LICS/HTRS	HARVEST				HUNTER SUCCESS	DAYS/ HARVEST	HUNTER DAYS	LICENSES SOLD (cross hunt incl.)
			BUCK	DOE	FAWN	TOTAL				
120 Hamilton Dome										
	Limited Type 1	37	9	0	0	9	24.3%	13.3	120	79
	(119) Limited Type 3	51	30	0	0	30	58.8%	13.0	389	100
	D/F Type 8	176	0	104	13	117	66.5%	5.1	594	200
	Pooled Total	198	39	104	13	156	78.8%	7.1	1103	
	Pooled Resident	117	31	33	10	74	63.2%	9.6	713	
	Pooled Nonresident	81	8	71	3	82	101.2%	4.8	390	
121 Heart Mountain										
	Limited Type 3	40	24	0	0	24	60.0%	13.5	324	51
	D/F Type 6	68	0	20	2	22	32.4%	7.3	161	155
	General	340	66	38	6	110	32.4%	10.4	1149	
	Pooled Total	393	90	58	8	156	39.7%	10.5	1634	
	Pooled Resident	366	86	49	6	141	38.5%	10.8	1526	
	Pooled Nonresident	27	4	9	2	15	55.6%	7.2	108	
122 Shoshone River										
	Limited Type 3	49	34	0	0	34	69.4%	14.1	478	50
	D/F Type 6	96	0	30	20	50	52.1%	6.8	341	150
	General	788	159	92	6	257	32.6%	10.3	2651	
	Pooled Total	851	193	122	26	341	40.1%	10.2	3470	
	Pooled Resident	778	181	115	19	315	40.5%	10.4	3264	
	Pooled Nonresident	73	12	7	7	26	35.6%	7.9	206	
123 Yellowtail										
	D/F Type 6	7	0	2	2	4	57.1%	3.3	13	25
	General	100	29	7	0	36	36.0%	11.6	416	
	Pooled Total	107	29	9	2	40	37.4%	10.7	429	
	Pooled Resident	89	25	7	0	32	36.0%	12.4	396	
	Pooled Nonresident	18	4	2	2	8	44.4%	4.1	33	
124 Emblem										
	Limited Type 3	58	33	0	0	33	56.9%	9.6	317	76
	D/F Type 6	62	0	24	5	29	46.8%	8.3	240	101
	D/F Type 7	73	0	20	8	28	38.4%	9.6	270	100
	D/F Type 8	83	0	37	6	43	51.8%	8.4	360	101
	General	407	80	14	9	103	25.3%	9.7	997	
	Pooled Total	532	113	95	28	236	44.4%	9.3	2184	
	Pooled Resident	440	90	65	21	176	40.0%	9.8	1722	
	Pooled Nonresident	92	23	30	7	60	65.2%	7.7	462	
125 Fifteen Mile										
	Limited Type 1	9	6	0	0	6	66.7%	2.8	17	102
	(also valid from 127) Limited Type 3	4	0	0	0	0	0.0%	0.0	7	0
	D/F Type 6	8	0	0	0	0	0.0%	0.0	24	25
	(also valid from 164) D/F Type 8	3	0	0	0	0	0.0%	0.0	3	0
	Pooled Total	21	6	0	0	6	28.6%	8.5	51	
	Pooled Resident	14	5	0	0	5	35.7%	7.6	38	
	Pooled Nonresident	7	1	0	0	1	14.3%	13.0	13	
127 Cottonwood										
	Limited Type 3	19	14	0	0	14	73.7%	14.4	202	25
	D/F Type 8	60	0	24	19	43	71.7%	5.3	230	75
	General	111	29	0	0	29	26.1%	15.7	456	
	Pooled Total	162	43	24	19	86	53.1%	10.3	888	
	Pooled Resident	129	38	20	16	74	57.4%	10.9	810	
	Pooled Nonresident	33	5	4	3	12	36.4%	6.5	78	
128 Wind River										
	Limited Type 1	9	0	2	0	2	22.2%	4.5	9	50
	Limited Type 3	41	22	3	0	25	61.0%	11.1	277	50
	D/F Type 7	16	0	2	0	2	12.5%	40.0	80	50
	D/F Type 8	33	0	22	4	26	78.8%	5.3	138	50
	General	300	25	13	11	49	16.3%	19.8	972	
	Pooled Total	361	47	42	15	104	28.8%	14.2	1476	
	Pooled Resident	315	40	37	7	84	26.7%	16.2	1364	
	Pooled Nonresident	46	7	5	8	20	43.5%	5.6	112	
130 Big Sandy										
	Limited Type 1	2	0	0	0	0	0.0%	0.0	2	15
	D/F Type 6	5	0	5	0	5	100.0%	1.0	5	25
	General	10	4	0	0	4	40.0%	6.8	27	
	Pooled Total	17	4	5	0	9	52.9%	3.8	34	
	Pooled Resident	17	4	5	0	9	52.9%	3.8	34	
	Pooled Nonresident	0	0	0	0	0	0.0%	0.0	0	

TABLE VI-A (Continued)

WHITE-TAILED DEER 2019 HARVEST, HUNTING PRESSURE, HUNTER SUCCESS BY HUNT AREA

AREA (cross hunt areas)	TYPE	ACTIVE LICS/HTRS	HARVEST				HUNTER SUCCESS	DAYS/ HARVEST	HUNTER DAYS	LICENSES SOLD (cross hunt incl.)
			BUCK	DOE	FAWN	TOTAL				
131 Steamboat										
(132, 133, 134, 135, 168)	Limited Type 3	20	5	0	0	5	25.0%	21.4	107	26
	D/F Type 6	4	0	0	0	0	0.0%	0.0	4	52
	D/F Type 7	6	0	0	0	0	0.0%	0.0	52	51
	General	48	6	0	0	6	12.5%	24.0	144	
Pooled Total		72	11	0	0	11	15.3%	27.9	307	
Pooled Resident		69	11	0	0	11	15.9%	26.8	295	
Pooled Nonresident		3	0	0	0	0	0.0%	0.0	12	
132 Cedar Mountain										
(131, 133, 134, 135, 168)	Limited Type 3	0	0	0	0	0	0.0%	0.0	0	26
(133, 168)	D/F Type 7	5	0	0	1	1	20.0%	5.0	5	26
	General	45	0	4	0	4	8.9%	25.5	102	
Pooled Total		48	0	4	1	5	10.4%	21.4	107	
Pooled Resident		47	0	4	0	4	8.5%	26.5	106	
Pooled Nonresident		1	0	0	1	1	100.0%	1.0	1	
133 Uinta										
(131, 132, 134, 135, 168)	Limited Type 3	0	0	0	0	0	0.0%	0.0	0	26
(132, 168)	D/F Type 7	4	0	0	0	0	0.0%	0.0	5	26
	General	21	0	0	0	0	0.0%	0.0	70	
Pooled Total		21	0	0	0	0	0.0%	0.0	75	
Pooled Resident		14	0	0	0	0	0.0%	0.0	51	
Pooled Nonresident		7	0	0	0	0	0.0%	0.0	24	
134 Bear River Divide										
(131, 132, 133, 135, 168)	Limited Type 3	0	0	0	0	0	0.0%	0.0	0	26
	General	11	0	0	0	0	0.0%	0.0	17	
Pooled Total		11	0	0	0	0	0.0%	0.0	17	
Pooled Resident		11	0	0	0	0	0.0%	0.0	17	
Pooled Nonresident		0	0	0	0	0	0.0%	0.0	0	
135 West Green River										
(131, 132, 133, 134, 168)	Limited Type 3	6	0	0	3	3	50.0%	5.3	16	26
	General	75	0	4	0	4	5.3%	35.8	143	
Pooled Total		77	0	4	3	7	9.1%	22.7	159	
Pooled Resident		74	0	4	3	7	9.5%	21.6	151	
Pooled Nonresident		3	0	0	0	0	0.0%	0.0	8	
138 Boulder										
(139, 140, 142, 143)	Limited Type 3	7	0	0	0	0	0.0%	0.0	81	51
	General	30	4	0	0	4	13.3%	26.0	104	
Pooled Total		37	4	0	0	4	10.8%	46.3	185	
Pooled Resident		36	4	0	0	4	11.1%	44.0	176	
Pooled Nonresident		1	0	0	0	0	0.0%	0.0	9	
139 Pinedale										
(138, 140, 142, 143)	Limited Type 3	7	3	1	0	4	57.1%	17.5	70	51
	General	23	3	0	0	3	13.0%	13.0	39	
Pooled Total		30	6	1	0	7	23.3%	15.6	109	
Pooled Resident		29	6	0	0	6	20.7%	17.5	105	
Pooled Nonresident		1	0	1	0	1	100.0%	4.0	4	
140 New Fork										
(138, 139, 142, 143)	Limited Type 3	1	0	0	0	0	0.0%	0.0	1	51
	General	6	0	0	0	0	0.0%	0.0	12	
Pooled Total		7	0	0	0	0	0.0%	0.0	13	
Pooled Resident		6	0	0	0	0	0.0%	0.0	12	
Pooled Nonresident		1	0	0	0	0	0.0%	0.0	1	
141 Green River										
	Limited Type 1	0	0	0	0	0	0.0%	0.0	0	80
Pooled Total		0	0	0	0	0	0.0%	0.0	0	
Pooled Resident		0	0	0	0	0	0.0%	0.0	0	
Pooled Nonresident		0	0	0	0	0	0.0%	0.0	0	
142 Piney-Horse Creek										
(138, 139, 140, 143)	Limited Type 3	0	0	0	0	0	0.0%	0.0	0	51
	General	15	0	0	0	0	0.0%	0.0	48	
Pooled Total		15	0	0	0	0	0.0%	0.0	48	
Pooled Resident		15	0	0	0	0	0.0%	0.0	48	
Pooled Nonresident		0	0	0	0	0	0.0%	0.0	0	

TABLE VI-A (Continued)

WHITE-TAILED DEER 2019 HARVEST, HUNTING PRESSURE, HUNTER SUCCESS BY HUNT AREA

AREA (cross hunt areas)	TYPE	ACTIVE LICS/HTRS	HARVEST				HUNTER SUCCESS	DAYS/ HARVEST	HUNTER DAYS	LICENSES SOLD (cross hunt incl.)
			BUCK	DOE	FAWN	TOTAL				
143 South Piney (138, 139, 140, 142)	Limited Type 3	11	6	0	0	6	54.5%	19.0	114	51
	General	22	0	0	0	0	0.0%	0.0	38	
	Pooled Total	30	6	0	0	6	20.0%	25.3	152	
	Pooled Resident	30	6	0	0	6	20.0%	25.3	152	
	Pooled Nonresident	0	0	0	0	0	0.0%	0.0	0	
144 Greys River	General	28	0	0	0	0	0.0%	0.0	124	
	Pooled Total	28	0	0	0	0	0.0%	0.0	124	
	Pooled Resident	28	0	0	0	0	0.0%	0.0	124	
	Pooled Nonresident	0	0	0	0	0	0.0%	0.0	0	
145 Salt River	Limited Type 3	37	10	6	3	19	51.4%	14.1	267	51
	General	95	4	4	15	23	24.2%	10.4	239	
	Pooled Total	129	14	10	18	42	32.6%	12.0	506	
	Pooled Resident	125	14	10	18	42	33.6%	11.6	486	
	Pooled Nonresident	4	0	0	0	0	0.0%	0.0	20	
146 Fish Creek	General	10	0	0	0	0	0.0%	0.0	13	
	Pooled Total	10	0	0	0	0	0.0%	0.0	13	
	Pooled Resident	10	0	0	0	0	0.0%	0.0	13	
	Pooled Nonresident	0	0	0	0	0	0.0%	0.0	0	
148 Teton	General	4	0	0	0	0	0.0%	0.0	11	
	Pooled Total	4	0	0	0	0	0.0%	0.0	11	
	Pooled Resident	4	0	0	0	0	0.0%	0.0	11	
	Pooled Nonresident	0	0	0	0	0	0.0%	0.0	0	
149 Targhee	Limited Type 3	10	0	0	0	0	0.0%	0.0	30	15
	D/F Type 8	33	0	6	5	11	33.3%	16.5	181	49
	General	28	3	3	0	6	21.4%	27.0	162	
	Pooled Total	49	3	9	5	17	34.7%	21.9	373	
	Pooled Resident	36	3	8	2	13	36.1%	23.2	302	
	Pooled Nonresident	13	0	1	3	4	30.8%	17.8	71	
150 Wilson	Limited Type 3	11	0	0	0	0	0.0%	0.0	48	15
	General	9	0	0	0	0	0.0%	0.0	14	
	Pooled Total	20	0	0	0	0	0.0%	0.0	62	
	Pooled Resident	20	0	0	0	0	0.0%	0.0	62	
	Pooled Nonresident	0	0	0	0	0	0.0%	0.0	0	
151 Fall Creek	General	40	0	3	0	3	7.5%	32.7	98	
	Pooled Total	40	0	3	0	3	7.5%	32.7	98	
	Pooled Resident	34	0	3	0	3	8.8%	29.0	87	
	Pooled Nonresident	6	0	0	0	0	0.0%	0.0	11	
152 Lower Hoback	General	10	0	0	0	0	0.0%	0.0	41	
	Pooled Total	10	0	0	0	0	0.0%	0.0	41	
	Pooled Resident	10	0	0	0	0	0.0%	0.0	41	
	Pooled Nonresident	0	0	0	0	0	0.0%	0.0	0	
153 Monument Ridge	General	0	0	0	0	0	0.0%	0.0	0	
	Pooled Total	0	0	0	0	0	0.0%	0.0	0	
	Pooled Resident	0	0	0	0	0	0.0%	0.0	0	
	Pooled Nonresident	0	0	0	0	0	0.0%	0.0	0	
154 Raspberry Ridge	General	4	0	0	0	0	0.0%	0.0	7	
	Pooled Total	4	0	0	0	0	0.0%	0.0	7	
	Pooled Resident	4	0	0	0	0	0.0%	0.0	7	
	Pooled Nonresident	0	0	0	0	0	0.0%	0.0	0	
155 Crystal Peak	General	0	0	0	0	0	0.0%	0.0	0	
	Pooled Total	0	0	0	0	0	0.0%	0.0	0	
	Pooled Resident	0	0	0	0	0	0.0%	0.0	0	

TABLE VI-A (Continued)

WHITE-TAILED DEER 2019 HARVEST, HUNTING PRESSURE, HUNTER SUCCESS BY HUNT AREA

AREA (cross hunt areas)	TYPE	ACTIVE LICS/HTRS	HARVEST				HUNTER SUCCESS	DAYS/ HARVEST	HUNTER DAYS	LICENSES SOLD (cross hunt incl.)
			BUCK	DOE	FAWN	TOTAL				
156 Spread Creek										
	General	15	0	0	0	0	0.0%	0.0	15	
Pooled Total		15	0	0	0	0	0.0%	0.0	15	
Pooled Resident		15	0	0	0	0	0.0%	0.0	15	
Pooled Nonresident		0	0	0	0	0	0.0%	0.0	0	
157 Boysen										
	Limited Type 1	129	18	0	5	23	17.8%	23.2	533	352
	Limited Type 3	136	92	0	3	95	69.9%	7.9	752	150
	D/F Type 6	223	0	114	12	126	56.5%	5.3	669	400
	D/F Type 8	224	0	129	45	174	77.7%	3.8	666	275
Pooled Total		612	110	243	65	418	68.3%	6.3	2620	
Pooled Resident		501	88	210	49	347	69.3%	6.4	2235	
Pooled Nonresident		111	22	33	16	71	64.0%	5.4	385	
160 Beaver Creek										
	(92, 94) Limited Type 3	11	8	0	0	8	72.7%	11.4	91	99
	(92, 94) D/F Type 8	27	0	13	1	14	51.9%	4.0	56	150
	General	91	14	7	7	28	30.8%	7.8	217	
Pooled Total		116	22	20	8	50	43.1%	7.3	364	
Pooled Resident		107	22	17	7	46	43.0%	7.3	337	
Pooled Nonresident		9	0	3	1	4	44.4%	6.8	27	
161 St. Mary's Creek										
	(79) Limited Type 1	0	0	0	0	0	0.0%	0.0	0	402
	(78, 79, 80, 81) Limited Type 3	2	0	0	0	0	0.0%	0.0	6	25
	(78, 79, 80, 81) D/F Type 8	0	0	0	0	0	0.0%	0.0	0	50
Pooled Total		2	0	0	0	0	0.0%	0.0	6	
Pooled Resident		2	0	0	0	0	0.0%	0.0	6	
Pooled Nonresident		0	0	0	0	0	0.0%	0.0	0	
163 Middle Fork										
	(32) D/F Type 8	0	0	0	0	0	0.0%	0.0	0	39
	General	7	0	0	0	0	0.0%	0.0	7	
Pooled Total		7	0	0	0	0	0.0%	0.0	7	
Pooled Resident		3	0	0	0	0	0.0%	0.0	3	
Pooled Nonresident		4	0	0	0	0	0.0%	0.0	4	
164 Nowater										
	Limited Type 3	38	26	0	2	28	73.7%	8.6	240	50
	D/F Type 6	35	0	4	0	4	11.4%	34.0	136	104
	D/F Type 7	27	0	5	4	9	33.3%	6.1	55	52
	D/F Type 8	26	0	16	3	19	73.1%	2.3	43	70
	General	146	29	6	0	35	24.0%	13.1	457	
Pooled Total		222	55	31	9	95	42.8%	9.8	931	
Pooled Resident		153	35	23	5	63	41.2%	12.0	757	
Pooled Nonresident		69	20	8	4	32	46.4%	5.4	174	
165 YU Bench										
	Limited Type 1	55	23	0	0	23	41.8%	4.9	112	133
	Limited Type 3	44	29	0	0	29	65.9%	8.1	234	50
	D/F Type 6	52	0	16	6	22	42.3%	4.0	87	103
	D/F Type 8	111	0	59	12	71	64.0%	4.9	347	151
Pooled Total		195	52	75	18	145	74.4%	5.4	780	
Pooled Resident		145	38	56	16	110	75.9%	5.0	548	
Pooled Nonresident		50	14	19	2	35	70.0%	6.6	232	

TABLE VI-A (Continued)

WHITE-TAILED DEER 2019 HARVEST, HUNTING PRESSURE, HUNTER SUCCESS BY HUNT AREA

AREA (cross hunt areas)	TYPE	ACTIVE LICS/HTRS	HARVEST				HUNTER SUCCESS	DAYS/ HARVEST	HUNTER DAYS	LICENSES SOLD (cross hunt incl.)
			BUCK	DOE	FAWN	TOTAL				
168 Medicine Butte										
(131, 132, 133, 134, 135)	Limited Type 3	0	0	0	0	0	0.0%	0.0	0	26
(132, 133)	D/F Type 7	0	0	0	0	0	0.0%	0.0	0	26
	General	21	0	0	0	0	0.0%	0.0	51	
Pooled Total		21	0	0	0	0	0.0%	0.0	51	
Pooled Resident		11	0	0	0	0	0.0%	0.0	28	
Pooled Nonresident		10	0	0	0	0	0.0%	0.0	23	
169 Tisdale Mountain										
	General	25	0	0	0	0	0.0%	0.0	41	
Pooled Total		25	0	0	0	0	0.0%	0.0	41	
Pooled Resident		14	0	0	0	0	0.0%	0.0	24	
Pooled Nonresident		11	0	0	0	0	0.0%	0.0	17	
171 Crowheart Butte										
	Limited 3	62	48	3	0	51	82.3%	6.6	338	76
	D/F Type 6	125	0	83	9	92	73.6%	4.3	400	250
	General	223	105	24	4	133	59.6%	4.9	655	
Pooled Total		352	153	110	13	276	78.4%	5.0	1393	
Pooled Resident		320	140	94	8	242	75.6%	5.3	1287	
Pooled Nonresident		32	13	16	5	34	106.3%	3.1	106	

TABLE VI-H
WHITE-TAILED DEER HARVEST
BY HERD UNIT
2019

HERD	TYPE	ACTIVE LICS/HTRS	HARVEST				HUNTER SUCCESS	DAYS/ HARVEST	HUNTER DAYS	LICENSES SOLD (cross hunt incl.)
			BUCK	DOE	FAWN	TOTAL				
201 Bighorn Basin	D/F	2025	0	907	239	1146	56.6%	5.7	6573	3485
	Limited	862	518	4	6	528	61.3%	8.5	4503	1623
	General	2944	675	258	46	979	33.3%	9.6	9360	
	Total Hunters	4628	1193	1169	291	2653	57.3%	7.7	20436	
	Resident	3413	936	759	195	1890	55.4%	8.5	16011	
	Nonresident	1215	257	410	96	763	62.8%	5.8	4425	
303 Powder River	D/F	4518	0	2894	562	3456	76.5%	5.8	20097	6450
	Limited	489	322	16	0	338	69.1%	7.3	2467	650
	General	4473	1869	265	47	2181	48.8%	7.8	17013	
	Total Hunters	8336	2191	3175	609	5975	71.7%	6.6	39577	
	Resident	5692	1789	1822	330	3941	69.2%	7.4	29240	
	Nonresident	2644	402	1353	279	2034	76.9%	5.1	10337	
504 Southeast Wyoming	D/F	706	0	298	71	369	52.3%	8.8	3236	1455
	Limited	903	428	26	4	458	50.7%	11.2	5108	2543
	General	1193	198	49	21	268	22.5%	12.3	3284	
	Total Hunters	2496	626	373	96	1095	43.9%	10.6	11628	
	Resident	2031	528	266	62	856	42.1%	11.8	10131	
	Nonresident	465	98	107	34	239	51.4%	6.3	1497	
706 Black Hills	D/F	2153	0	1606	105	1711	79.5%	3.9	6651	2953
	General	7590	3631	254	46	3931	51.8%	7.3	28606	
	Total Hunters	9267	3631	1860	151	5642	60.9%	6.2	35257	
	Resident	4626	1638	777	69	2484	53.7%	7.9	19515	
	Nonresident	4641	1993	1083	82	3158	68.0%	5.0	15742	
707 Central	D/F	806	0	397	124	521	64.6%	5.0	2617	1271
	Limited	874	397	66	35	498	57.0%	8.3	4157	2207
	General	1466	234	117	24	375	25.6%	9.7	3638	
	Total Hunters	2761	631	580	183	1394	50.5%	7.5	10412	
	Resident	2013	484	428	118	1030	51.2%	7.9	8116	
	Nonresident	748	147	152	65	364	48.7%	6.3	2296	
999 Rest of State	D/F	881	0	454	107	561	63.7%	5.2	2943	1828
	Limited	685	277	33	14	324	47.3%	10.7	3474	2082
	General	1450	204	94	41	339	23.4%	12.3	4184	
	Total Hunters	2641	481	581	162	1224	46.3%	8.7	10601	
	Resident	2331	422	505	119	1046	44.9%	9.2	9595	
	Nonresident	310	59	76	43	178	57.4%	5.7	1006	

TABLE VIII-A
WHITE-TAILED DEER
HARVEST BY METHOD
 BY HUNT AREA
2019

AREA	HARVEST			
	BUCK	DOE	FAWN	TOTAL
1 Crook				
Total Archery	61	38	0	99
Firearm	791	603	33	1427
Resident Archery	7	0	0	7
Firearm	277	197	14	488
Nonresident Archery	54	38	0	92
Firearm	514	406	19	939
2 Bearlodge				
Total Archery	146	119	0	265
Firearm	1928	780	89	2797
Resident Archery	31	40	0	71
Firearm	951	400	44	1395
Nonresident Archery	115	79	0	194
Firearm	977	380	45	1402
3 Keyhole				
Total Archery	7	0	0	7
Firearm	180	78	0	258
Resident Archery	4	0	0	4
Firearm	69	52	0	121
Nonresident Archery	3	0	0	3
Firearm	111	26	0	137
4 Sand Creek				
Total Archery	15	18	0	33
Firearm	304	186	26	516
Resident Archery	8	7	0	15
Firearm	163	60	11	234
Nonresident Archery	7	11	0	18
Firearm	141	126	15	282
5 Inyan Kara				
Total Archery	0	5	0	5
Firearm	81	22	0	103
Resident Archery	0	0	0	0
Firearm	57	10	0	67
Nonresident Archery	0	5	0	5
Firearm	24	12	0	36
6 Skull Creek				
Total Archery	0	0	0	0
Firearm	118	11	3	132
Resident Archery	0	0	0	0
Firearm	71	11	0	82
Nonresident Archery	0	0	0	0
Firearm	47	0	3	50
7 South Osage				
Total Archery	0	0	0	0
Firearm	3	0	0	3
Resident Archery	0	0	0	0
Firearm	0	0	0	0
Nonresident Archery	0	0	0	0
Firearm	3	0	0	3
8 Upton-Four Horse				
Total Archery	0	0	0	0
Firearm	3	3	0	6
Resident Archery	0	0	0	0
Firearm	0	3	0	3
Nonresident Archery	0	0	0	0
Firearm	3	0	0	3
9 Blacktail Creek				
Total Archery	0	0	0	0
Firearm	24	6	0	30
Resident Archery	0	0	0	0
Firearm	10	3	0	13
Nonresident Archery	0	0	0	0

TABLE VIII-A (Continued)

WHITE-TAILED DEER 2019 HARVEST BY METHOD BY HUNT AREA

AREA	HARVEST			
	BUCK	DOE	FAWN	TOTAL
10 Rochelle Hills				
Total Archery	0	0	0	0
Firearm	15	7	2	24
Resident Archery	0	0	0	0
Firearm	15	6	0	21
Nonresident Archery	0	0	0	0
Firearm	0	1	2	3
11 Mule Creek				
Total Archery	0	0	0	0
Firearm	71	84	35	190
Resident Archery	0	0	0	0
Firearm	38	55	12	105
Nonresident Archery	0	0	0	0
Firearm	33	29	23	85
12 Hat Creek				
Total Archery	0	0	0	0
Firearm	18	18	4	40
Resident Archery	0	0	0	0
Firearm	16	15	4	35
Nonresident Archery	0	0	0	0
Firearm	2	3	0	5
13 Lusk				
Total Archery	3	0	0	3
Firearm	54	24	10	88
Resident Archery	3	0	0	3
Firearm	32	18	3	53
Nonresident Archery	0	0	0	0
Firearm	22	6	7	35
14 Twenty Mile				
Total Archery	4	0	0	4
Firearm	28	10	3	41
Resident Archery	4	0	0	4
Firearm	25	7	0	32
Nonresident Archery	0	0	0	0
Firearm	3	3	3	9
15 Southeast Wyoming				
Total Archery	0	24	0	24
Firearm	332	146	31	509
Resident Archery	0	17	0	17
Firearm	279	90	17	386
Nonresident Archery	0	7	0	7
Firearm	53	56	14	123
17 Northwest Gillette				
Total Archery	0	0	0	0
Firearm	104	72	20	196
Resident Archery	0	0	0	0
Firearm	79	47	18	144
Nonresident Archery	0	0	0	0
Firearm	25	25	2	52
18 Campbell				
Total Archery	0	0	0	0
Firearm	18	39	5	62
Resident Archery	0	0	0	0
Firearm	11	19	3	33
Nonresident Archery	0	0	0	0
Firearm	7	20	2	29
19 Pumpkin Buttes				
Total Archery	0	0	0	0
Firearm	17	6	4	27
Resident Archery	0	0	0	0
Firearm	17	4	4	25
Nonresident Archery	0	0	0	0
Firearm	0	2	0	2

TABLE VIII-A (Continued)

WHITE-TAILED DEER 2019 HARVEST BY METHOD BY HUNT AREA

AREA	HARVEST			
	BUCK	DOE	FAWN	TOTAL
21 Thunder Basin				
Total Archery	0	0	0	0
Firearm	11	13	2	26
Resident Archery	0	0	0	0
Firearm	4	2	0	6
Nonresident Archery	0	0	0	0
Firearm	7	11	2	20
22 Douglas				
Total Archery	0	0	0	0
Firearm	52	31	9	92
Resident Archery	0	0	0	0
Firearm	44	22	9	75
Nonresident Archery	0	0	0	0
Firearm	8	9	0	17
23 Clearmont				
Total Archery	32	62	0	94
Firearm	289	428	111	828
Resident Archery	28	47	0	75
Firearm	268	248	51	567
Nonresident Archery	4	15	0	19
Firearm	21	180	60	261
24 Sheridan				
Total Archery	112	102	0	214
Firearm	780	1412	256	2448
Resident Archery	81	63	0	144
Firearm	620	755	155	1530
Nonresident Archery	31	39	0	70
Firearm	160	657	101	918
25 Tongue-Goose				
Total Archery	0	3	0	3
Firearm	22	0	0	22
Resident Archery	0	3	0	3
Firearm	4	0	0	4
Nonresident Archery	0	0	0	0
Firearm	18	0	0	18
26 Ucross				
Total Archery	18	0	0	18
Firearm	223	263	39	525
Resident Archery	14	0	0	14
Firearm	192	203	24	419
Nonresident Archery	4	0	0	4
Firearm	31	60	15	106
27 Buffalo				
Total Archery	44	58	9	111
Firearm	212	342	74	628
Resident Archery	37	39	0	76
Firearm	183	181	18	382
Nonresident Archery	7	19	9	35
Firearm	29	161	56	246
28 Hunter Mesa				
Total Archery	7	0	0	7
Firearm	16	4	0	20
Resident Archery	7	0	0	7
Firearm	12	4	0	16
Nonresident Archery	0	0	0	0
Firearm	4	0	0	4
29 Johnson				
Total Archery	7	11	0	18
Firearm	92	173	9	274
Resident Archery	3	11	0	14
Firearm	68	94	6	168
Nonresident Archery	4	0	0	4
Firearm	24	79	3	106

TABLE VIII-A (Continued)

WHITE-TAILED DEER 2019 HARVEST BY METHOD BY HUNT AREA

AREA	HARVEST			
	BUCK	DOE	FAWN	TOTAL
30 Upper Powder River				
Total Archery	0	4	4	8
Firearm	100	92	18	210
Resident Archery	0	0	0	0
Firearm	82	55	14	151
Nonresident Archery	0	4	4	8
Firearm	18	37	4	59
31 Salt Creek				
Total Archery	0	0	0	0
Firearm	4	0	0	4
Resident Archery	0	0	0	0
Firearm	0	0	0	0
Nonresident Archery	0	0	0	0
Firearm	4	0	0	4
32 Beartrap Creek				
Total Archery	0	0	0	0
Firearm	9	23	5	37
Resident Archery	0	0	0	0
Firearm	9	8	0	17
Nonresident Archery	0	0	0	0
Firearm	0	15	5	20
33 Red Fork				
Total Archery	3	0	0	3
Firearm	82	81	55	218
Resident Archery	3	0	0	3
Firearm	71	41	37	149
Nonresident Archery	0	0	0	0
Firearm	11	40	18	69
34 Natrona				
Total Archery	5	0	0	5
Firearm	25	19	2	46
Resident Archery	5	0	0	5
Firearm	25	16	2	43
Nonresident Archery	0	0	0	0
Firearm	0	3	0	3
35 Upper Nowood				
Total Archery	0	0	0	0
Firearm	4	0	4	8
Resident Archery	0	0	0	0
Firearm	0	0	4	4
Nonresident Archery	0	0	0	0
Firearm	4	0	0	4
36 Badwater				
Total Archery	0	0	0	0
Firearm	23	17	5	45
Resident Archery	0	0	0	0
Firearm	20	16	4	40
Nonresident Archery	0	0	0	0
Firearm	3	1	1	5
37 Copper Mountain				
Total Archery	3	2	0	5
Firearm	40	27	7	74
Resident Archery	3	2	0	5
Firearm	32	16	5	53
Nonresident Archery	0	0	0	0
Firearm	8	11	2	21
39 Bates Creek				
Total Archery	0	0	0	0
Firearm	0	12	3	15
Resident Archery	0	0	0	0
Firearm	0	10	0	10
Nonresident Archery	0	0	0	0
Firearm	0	2	3	5

TABLE VIII-A (Continued)

WHITE-TAILED DEER 2019 HARVEST BY METHOD BY HUNT AREA

AREA	HARVEST			
	BUCK	DOE	FAWN	TOTAL
40 Buffalo Creek				
Total Archery	0	5	5	10
Firearm	79	172	29	280
Resident Archery	0	5	5	10
Firearm	19	51	0	70
Nonresident Archery	0	0	0	0
Firearm	60	121	29	210
41 Lower Nowood				
Total Archery	4	5	2	11
Firearm	109	95	28	232
Resident Archery	4	3	0	7
Firearm	92	54	16	162
Nonresident Archery	0	2	2	4
Firearm	17	41	12	70
46 Cloud Peak				
Total Archery	0	0	0	0
Firearm	0	0	0	0
Resident Archery	0	0	0	0
Firearm	0	0	0	0
Nonresident Archery	0	0	0	0
Firearm	0	0	0	0
47 Webber Canyon				
Total Archery	3	4	0	7
Firearm	59	31	0	90
Resident Archery	3	0	0	3
Firearm	40	24	0	64
Nonresident Archery	0	4	0	4
Firearm	19	7	0	26
50 Upper Shell-Beaver Creek				
Total Archery	0	0	0	0
Firearm	0	0	0	0
Resident Archery	0	0	0	0
Firearm	0	0	0	0
Nonresident Archery	0	0	0	0
Firearm	0	0	0	0
51 Beaver Creek				
Total Archery	0	0	0	0
Firearm	35	62	11	108
Resident Archery	0	0	0	0
Firearm	28	47	7	82
Nonresident Archery	0	0	0	0
Firearm	7	15	4	26
52 Crystal Creek				
Total Archery	0	0	0	0
Firearm	3	0	0	3
Resident Archery	0	0	0	0
Firearm	3	0	0	3
Nonresident Archery	0	0	0	0
Firearm	0	0	0	0
53 Devils Canyon				
Total Archery	0	0	0	0
Firearm	6	0	0	6
Resident Archery	0	0	0	0
Firearm	6	0	0	6
Nonresident Archery	0	0	0	0
Firearm	0	0	0	0
59 South Laramie Mountains				
Total Archery	4	0	0	4
Firearm	69	75	11	155
Resident Archery	4	0	0	4
Firearm	54	45	3	102
Nonresident Archery	0	0	0	0
Firearm	15	30	8	53

TABLE VIII-A (Continued)

WHITE-TAILED DEER 2019 HARVEST BY METHOD BY HUNT AREA

AREA	HARVEST			
	BUCK	DOE	FAWN	TOTAL
60 Pole Mountain				
Total Archery	0	0	0	0
Firearm	24	16	1	41
Resident Archery	0	0	0	0
Firearm	20	16	0	36
Nonresident Archery	0	0	0	0
Firearm	4	0	1	5
61 Harriman				
Total Archery	0	0	0	0
Firearm	0	0	0	0
Resident Archery	0	0	0	0
Firearm	0	0	0	0
Nonresident Archery	0	0	0	0
Firearm	0	0	0	0
64 Laramie Peak				
Total Archery	7	0	0	7
Firearm	125	41	21	187
Resident Archery	7	0	0	7
Firearm	108	36	15	159
Nonresident Archery	0	0	0	0
Firearm	17	5	6	28
65 South Converse				
Total Archery	8	0	0	8
Firearm	204	223	81	508
Resident Archery	8	0	0	8
Firearm	161	165	55	381
Nonresident Archery	0	0	0	0
Firearm	43	58	26	127
66 Bates Hole-Hat Six				
Total Archery	6	3	0	9
Firearm	61	84	14	159
Resident Archery	6	3	0	9
Firearm	52	66	13	131
Nonresident Archery	0	0	0	0
Firearm	9	18	1	28
70 Shirley Mountain				
Total Archery	4	0	0	4
Firearm	6	19	7	32
Resident Archery	4	0	0	4
Firearm	6	17	4	27
Nonresident Archery	0	0	0	0
Firearm	0	2	3	5
74 Kyle				
Total Archery	2	0	0	2
Firearm	10	2	6	18
Resident Archery	2	0	0	2
Firearm	10	2	6	18
Nonresident Archery	0	0	0	0
Firearm	0	0	0	0
75 Four Mile				
Total Archery	2	0	0	2
Firearm	16	32	8	56
Resident Archery	0	0	0	0
Firearm	16	30	6	52
Nonresident Archery	2	0	0	2
Firearm	0	2	2	4
76 Sheep Mountain				
Total Archery	0	0	0	0
Firearm	0	0	0	0
Resident Archery	0	0	0	0
Firearm	0	0	0	0
Nonresident Archery	0	0	0	0
Firearm	0	0	0	0

TABLE VIII-A (Continued)

WHITE-TAILED DEER 2019 HARVEST BY METHOD BY HUNT AREA

AREA	HARVEST			
	BUCK	DOE	FAWN	TOTAL
77 Boulder Ridge				
Total Archery	0	0	0	0
Firearm	5	8	0	13
Resident Archery	0	0	0	0
Firearm	3	6	0	9
Nonresident Archery	0	0	0	0
Firearm	2	2	0	4
78 French Creek				
Total Archery	1	0	0	1
Firearm	9	7	7	23
Resident Archery	0	0	0	0
Firearm	8	7	7	22
Nonresident Archery	1	0	0	1
Firearm	1	0	0	1
79 Kennaday Peak				
Total Archery	0	0	0	0
Firearm	7	3	4	14
Resident Archery	0	0	0	0
Firearm	4	0	4	8
Nonresident Archery	0	0	0	0
Firearm	3	3	0	6
80 Spring Creek				
Total Archery	0	0	0	0
Firearm	3	0	0	3
Resident Archery	0	0	0	0
Firearm	3	0	0	3
Nonresident Archery	0	0	0	0
Firearm	0	0	0	0
81 Blackhall				
Total Archery	0	0	0	0
Firearm	0	0	0	0
Resident Archery	0	0	0	0
Firearm	0	0	0	0
Nonresident Archery	0	0	0	0
Firearm	0	0	0	0
82 Baggs				
Total Archery	0	0	0	0
Firearm	4	16	4	24
Resident Archery	0	0	0	0
Firearm	4	13	3	20
Nonresident Archery	0	0	0	0
Firearm	0	3	1	4
83 Bolten Rim				
Total Archery	0	0	0	0
Firearm	0	0	0	0
Resident Archery	0	0	0	0
Firearm	0	0	0	0
Nonresident Archery	0	0	0	0
Firearm	0	0	0	0
84 Atlantic Rim				
Total Archery	0	0	0	0
Firearm	0	0	0	0
Resident Archery	0	0	0	0
Firearm	0	0	0	0
Nonresident Archery	0	0	0	0
Firearm	0	0	0	0
87 Ferris				
Total Archery	0	0	0	0
Firearm	0	0	0	0
Resident Archery	0	0	0	0
Firearm	0	0	0	0
Nonresident Archery	0	0	0	0
Firearm	0	0	0	0

TABLE VIII-A (Continued)

WHITE-TAILED DEER 2019 HARVEST BY METHOD BY HUNT AREA

AREA	HARVEST			
	BUCK	DOE	FAWN	TOTAL
88 Kendrick				
Total Archery	6	0	0	6
Firearm	30	52	18	100
Resident Archery	6	0	0	6
Firearm	30	44	17	91
Nonresident Archery	0	0	0	0
Firearm	0	8	1	9
89 Rattlesnake				
Total Archery	0	0	0	0
Firearm	0	3	3	6
Resident Archery	0	0	0	0
Firearm	0	3	3	6
Nonresident Archery	0	0	0	0
Firearm	0	0	0	0
90 Muskrat				
Total Archery	0	0	0	0
Firearm	0	0	0	0
Resident Archery	0	0	0	0
Firearm	0	0	0	0
Nonresident Archery	0	0	0	0
Firearm	0	0	0	0
92 South Wind River				
Total Archery	3	2	0	5
Firearm	41	76	22	139
Resident Archery	3	2	0	5
Firearm	33	69	15	117
Nonresident Archery	0	0	0	0
Firearm	8	7	7	22
94 Twin Creek				
Total Archery	4	0	0	4
Firearm	6	0	0	6
Resident Archery	4	0	0	4
Firearm	6	0	0	6
Nonresident Archery	0	0	0	0
Firearm	0	0	0	0
96 Green Mountain				
Total Archery	0	0	0	0
Firearm	7	0	0	7
Resident Archery	0	0	0	0
Firearm	4	0	0	4
Nonresident Archery	0	0	0	0
Firearm	3	0	0	3
97 Sweetwater Rocks				
Total Archery	0	0	0	0
Firearm	13	19	3	35
Resident Archery	0	0	0	0
Firearm	10	13	3	26
Nonresident Archery	0	0	0	0
Firearm	3	6	0	9
98 Chain Lakes				
Total Archery	0	0	0	0
Firearm	0	0	0	0
Resident Archery	0	0	0	0
Firearm	0	0	0	0
Nonresident Archery	0	0	0	0
Firearm	0	0	0	0
100 South Wamsutter				
Total Archery	0	0	0	0
Firearm	0	0	0	0
Resident Archery	0	0	0	0
Firearm	0	0	0	0
Nonresident Archery	0	0	0	0
Firearm	0	0	0	0

TABLE VIII-A (Continued)

WHITE-TAILED DEER 2019 HARVEST BY METHOD BY HUNT AREA

AREA	HARVEST			
	BUCK	DOE	FAWN	TOTAL
101 Black Butte				
Total Archery	0	0	0	0
Firearm	0	0	0	0
Resident Archery	0	0	0	0
Firearm	0	0	0	0
Nonresident Archery	0	0	0	0
Firearm	0	0	0	0
102 Aspen Mountain				
Total Archery	0	0	0	0
Firearm	0	0	0	0
Resident Archery	0	0	0	0
Firearm	0	0	0	0
Nonresident Archery	0	0	0	0
Firearm	0	0	0	0
105 Beartooth				
Total Archery	0	3	0	3
Firearm	24	10	3	37
Resident Archery	0	3	0	3
Firearm	13	10	3	26
Nonresident Archery	0	0	0	0
Firearm	11	0	0	11
106 Crandall-Sunlight				
Total Archery	0	0	0	0
Firearm	3	0	0	3
Resident Archery	0	0	0	0
Firearm	3	0	0	3
Nonresident Archery	0	0	0	0
Firearm	0	0	0	0
109 Bald Ridge				
Total Archery	0	0	0	0
Firearm	2	0	0	2
Resident Archery	0	0	0	0
Firearm	2	0	0	2
Nonresident Archery	0	0	0	0
Firearm	0	0	0	0
110 Grinnell				
Total Archery	0	0	0	0
Firearm	3	5	0	8
Resident Archery	0	0	0	0
Firearm	3	3	0	6
Nonresident Archery	0	0	0	0
Firearm	0	2	0	2
111 Elk Fork				
Total Archery	0	0	0	0
Firearm	3	4	0	7
Resident Archery	0	0	0	0
Firearm	3	0	0	3
Nonresident Archery	0	0	0	0
Firearm	0	4	0	4
112 Ishawooa				
Total Archery	6	3	0	9
Firearm	30	44	9	83
Resident Archery	6	3	0	9
Firearm	25	33	8	66
Nonresident Archery	0	0	0	0
Firearm	5	11	1	17
113 Boulder				
Total Archery	0	3	0	3
Firearm	29	27	6	62
Resident Archery	0	3	0	3
Firearm	28	16	6	50
Nonresident Archery	0	0	0	0
Firearm	1	11	0	12

TABLE VIII-A (Continued)

WHITE-TAILED DEER 2019 HARVEST BY METHOD BY HUNT AREA

AREA	HARVEST			
	BUCK	DOE	FAWN	TOTAL
114 Wall Mountain				
Total Archery	0	0	0	0
Firearm	4	0	0	4
Resident Archery	0	0	0	0
Firearm	0	0	0	0
Nonresident Archery	0	0	0	0
Firearm	4	0	0	4
115 Thorofare				
Total Archery	0	0	0	0
Firearm	0	0	0	0
Resident Archery	0	0	0	0
Firearm	0	0	0	0
Nonresident Archery	0	0	0	0
Firearm	0	0	0	0
116 Meeteetse				
Total Archery	2	1	0	3
Firearm	85	123	57	265
Resident Archery	2	0	0	2
Firearm	65	96	44	205
Nonresident Archery	0	1	0	1
Firearm	20	27	13	60
117 Franc's Peak				
Total Archery	0	0	0	0
Firearm	2	0	2	4
Resident Archery	0	0	0	0
Firearm	2	0	2	4
Nonresident Archery	0	0	0	0
Firearm	0	0	0	0
118 Upper Gooseberry Creek				
Total Archery	0	0	0	0
Firearm	2	2	2	6
Resident Archery	0	0	0	0
Firearm	2	2	2	6
Nonresident Archery	0	0	0	0
Firearm	0	0	0	0
119 Anchor				
Total Archery	0	0	0	0
Firearm	33	11	0	44
Resident Archery	0	0	0	0
Firearm	23	10	0	33
Nonresident Archery	0	0	0	0
Firearm	10	1	0	11
120 Hamilton Dome				
Total Archery	3	5	0	8
Firearm	36	99	13	148
Resident Archery	3	5	0	8
Firearm	28	28	10	66
Nonresident Archery	0	0	0	0
Firearm	8	71	3	82
121 Heart Mountain				
Total Archery	2	0	0	2
Firearm	88	58	8	154
Resident Archery	2	0	0	2
Firearm	84	49	6	139
Nonresident Archery	0	0	0	0
Firearm	4	9	2	15
122 Shoshone River				
Total Archery	13	3	0	16
Firearm	180	119	26	325
Resident Archery	13	3	0	16
Firearm	168	112	19	299
Nonresident Archery	0	0	0	0
Firearm	12	7	7	26

TABLE VIII-A (Continued)

WHITE-TAILED DEER 2019 HARVEST BY METHOD BY HUNT AREA

AREA	HARVEST			
	BUCK	DOE	FAWN	TOTAL
123 Yellowtail				
Total Archery	0	0	0	0
Firearm	29	9	2	40
Resident Archery	0	0	0	0
Firearm	25	7	0	32
Nonresident Archery	0	0	0	0
Firearm	4	2	2	8
124 Emblem				
Total Archery	19	6	0	25
Firearm	94	89	28	211
Resident Archery	12	0	0	12
Firearm	78	65	21	164
Nonresident Archery	7	6	0	13
Firearm	16	24	7	47
125 Fifteen Mile				
Total Archery	0	0	0	0
Firearm	6	0	0	6
Resident Archery	0	0	0	0
Firearm	5	0	0	5
Nonresident Archery	0	0	0	0
Firearm	1	0	0	1
127 Cottonwood				
Total Archery	0	2	0	2
Firearm	43	22	19	84
Resident Archery	0	2	0	2
Firearm	38	18	16	72
Nonresident Archery	0	0	0	0
Firearm	5	4	3	12
128 Wind River				
Total Archery	0	0	0	0
Firearm	47	42	15	104
Resident Archery	0	0	0	0
Firearm	40	37	7	84
Nonresident Archery	0	0	0	0
Firearm	7	5	8	20
130 Big Sandy				
Total Archery	0	0	0	0
Firearm	4	5	0	9
Resident Archery	0	0	0	0
Firearm	4	5	0	9
Nonresident Archery	0	0	0	0
Firearm	0	0	0	0
131 Steamboat				
Total Archery	0	0	0	0
Firearm	11	0	0	11
Resident Archery	0	0	0	0
Firearm	11	0	0	11
Nonresident Archery	0	0	0	0
Firearm	0	0	0	0
132 Cedar Mountain				
Total Archery	0	0	0	0
Firearm	0	4	1	5
Resident Archery	0	0	0	0
Firearm	0	4	0	4
Nonresident Archery	0	0	0	0
Firearm	0	0	1	1
133 Uinta				
Total Archery	0	0	0	0
Firearm	0	0	0	0
Resident Archery	0	0	0	0
Firearm	0	0	0	0
Nonresident Archery	0	0	0	0
Firearm	0	0	0	0

TABLE VIII-A (Continued)

WHITE-TAILED DEER 2019 HARVEST BY METHOD BY HUNT AREA

AREA	HARVEST			
	BUCK	DOE	FAWN	TOTAL
134 Bear River Divide				
Total Archery	0	0	0	0
Firearm	0	0	0	0
Resident Archery	0	0	0	0
Firearm	0	0	0	0
Nonresident Archery	0	0	0	0
Firearm	0	0	0	0
135 West Green River				
Total Archery	0	0	0	0
Firearm	0	4	3	7
Resident Archery	0	0	0	0
Firearm	0	4	3	7
Nonresident Archery	0	0	0	0
Firearm	0	0	0	0
138 Boulder				
Total Archery	0	0	0	0
Firearm	4	0	0	4
Resident Archery	0	0	0	0
Firearm	4	0	0	4
Nonresident Archery	0	0	0	0
Firearm	0	0	0	0
139 Pinedale				
Total Archery	0	0	0	0
Firearm	6	1	0	7
Resident Archery	0	0	0	0
Firearm	6	0	0	6
Nonresident Archery	0	0	0	0
Firearm	0	1	0	1
140 New Fork				
Total Archery	0	0	0	0
Firearm	0	0	0	0
Resident Archery	0	0	0	0
Firearm	0	0	0	0
Nonresident Archery	0	0	0	0
Firearm	0	0	0	0
141 Green River				
Total Archery	0	0	0	0
Firearm	0	0	0	0
Resident Archery	0	0	0	0
Firearm	0	0	0	0
Nonresident Archery	0	0	0	0
Firearm	0	0	0	0
142 Piney-Horse Creek				
Total Archery	0	0	0	0
Firearm	0	0	0	0
Resident Archery	0	0	0	0
Firearm	0	0	0	0
Nonresident Archery	0	0	0	0
Firearm	0	0	0	0
143 South Piney				
Total Archery	0	0	0	0
Firearm	6	0	0	6
Resident Archery	0	0	0	0
Firearm	6	0	0	6
Nonresident Archery	0	0	0	0
Firearm	0	0	0	0
144 Greys River				
Total Archery	0	0	0	0
Firearm	0	0	0	0
Resident Archery	0	0	0	0
Firearm	0	0	0	0
Nonresident Archery	0	0	0	0
Firearm	0	0	0	0

TABLE VIII-A (Continued)

WHITE-TAILED DEER 2019 HARVEST BY METHOD BY HUNT AREA

AREA	HARVEST			
	BUCK	DOE	FAWN	TOTAL
145 Salt River				
Total Archery	3	0	0	3
Firearm	11	10	18	39
Resident Archery	3	0	0	3
Firearm	11	10	18	39
Nonresident Archery	0	0	0	0
Firearm	0	0	0	0
146 Fish Creek				
Total Archery	0	0	0	0
Firearm	0	0	0	0
Resident Archery	0	0	0	0
Firearm	0	0	0	0
Nonresident Archery	0	0	0	0
Firearm	0	0	0	0
148 Teton				
Total Archery	0	0	0	0
Firearm	0	0	0	0
Resident Archery	0	0	0	0
Firearm	0	0	0	0
Nonresident Archery	0	0	0	0
Firearm	0	0	0	0
149 Targhee				
Total Archery	0	0	0	0
Firearm	3	9	5	17
Resident Archery	0	0	0	0
Firearm	3	8	2	13
Nonresident Archery	0	0	0	0
Firearm	0	1	3	4
150 Wilson				
Total Archery	0	0	0	0
Firearm	0	0	0	0
Resident Archery	0	0	0	0
Firearm	0	0	0	0
Nonresident Archery	0	0	0	0
Firearm	0	0	0	0
151 Fall Creek				
Total Archery	0	0	0	0
Firearm	0	3	0	3
Resident Archery	0	0	0	0
Firearm	0	3	0	3
Nonresident Archery	0	0	0	0
Firearm	0	0	0	0
152 Lower Hoback				
Total Archery	0	0	0	0
Firearm	0	0	0	0
Resident Archery	0	0	0	0
Firearm	0	0	0	0
Nonresident Archery	0	0	0	0
Firearm	0	0	0	0
153 Monument Ridge				
Total Archery	0	0	0	0
Firearm	0	0	0	0
Resident Archery	0	0	0	0
Firearm	0	0	0	0
Nonresident Archery	0	0	0	0
Firearm	0	0	0	0
154 Raspberry Ridge				
Total Archery	0	0	0	0
Firearm	0	0	0	0
Resident Archery	0	0	0	0
Firearm	0	0	0	0
Nonresident Archery	0	0	0	0
Firearm	0	0	0	0

TABLE VIII-A (Continued)

WHITE-TAILED DEER 2019 HARVEST BY METHOD BY HUNT AREA

AREA	HARVEST			
	BUCK	DOE	FAWN	TOTAL
155 Crystal Peak				
Total Archery	0	0	0	0
Firearm	0	0	0	0
Resident Archery	0	0	0	0
Firearm	0	0	0	0
Nonresident Archery	0	0	0	0
Firearm	0	0	0	0
156 Spread Creek				
Total Archery	0	0	0	0
Firearm	0	0	0	0
Resident Archery	0	0	0	0
Firearm	0	0	0	0
Nonresident Archery	0	0	0	0
Firearm	0	0	0	0
157 Boysen				
Total Archery	3	7	0	10
Firearm	107	236	65	408
Resident Archery	3	7	0	10
Firearm	85	203	49	337
Nonresident Archery	0	0	0	0
Firearm	22	33	16	71
160 Beaver Creek				
Total Archery	0	4	0	4
Firearm	22	16	8	46
Resident Archery	0	4	0	4
Firearm	22	13	7	42
Nonresident Archery	0	0	0	0
Firearm	0	3	1	4
161 St. Mary's Creek				
Total Archery	0	0	0	0
Firearm	0	0	0	0
Resident Archery	0	0	0	0
Firearm	0	0	0	0
Nonresident Archery	0	0	0	0
Firearm	0	0	0	0
163 Middle Fork				
Total Archery	0	0	0	0
Firearm	0	0	0	0
Resident Archery	0	0	0	0
Firearm	0	0	0	0
Nonresident Archery	0	0	0	0
Firearm	0	0	0	0
164 Nowater				
Total Archery	0	0	0	0
Firearm	55	31	9	95
Resident Archery	0	0	0	0
Firearm	35	23	5	63
Nonresident Archery	0	0	0	0
Firearm	20	8	4	32
165 YU Bench				
Total Archery	2	0	0	2
Firearm	50	75	18	143
Resident Archery	2	0	0	2
Firearm	36	56	16	108
Nonresident Archery	0	0	0	0
Firearm	14	19	2	35
168 Medicine Butte				
Total Archery	0	0	0	0
Firearm	0	0	0	0
Resident Archery	0	0	0	0
Firearm	0	0	0	0
Nonresident Archery	0	0	0	0
Firearm	0	0	0	0

TABLE VIII-A (Continued)

WHITE-TAILED DEER 2019 HARVEST BY METHOD BY HUNT AREA

AREA	HARVEST			
	BUCK	DOE	FAWN	TOTAL
169 Tisdale Mountain				
Total Archery	0	0	0	0
Firearm	0	0	0	0
Resident Archery	0	0	0	0
Firearm	0	0	0	0
Nonresident Archery	0	0	0	0
Firearm	0	0	0	0
171 Crowheart Butte				
Total Archery	0	5	0	5
Firearm	153	105	13	271
Resident Archery	0	5	0	5
Firearm	140	89	8	237
Nonresident Archery	0	0	0	0
Firearm	13	16	5	34

TABLE VIII-H
WHITE-TAILED DEER
HARVEST BY METHOD
 BY HERD UNIT
2019

HERD	HARVEST			
	BUCK	DOE	FAWN	TOTAL
201 Bighorn Basin				
Total Archery	57	42	7	106
Firearm	1136	1127	284	2547
Resident Archery	50	29	5	84
Firearm	886	730	190	1806
Nonresident Archery	7	13	2	22
Firearm	250	397	94	741
303 Powder River				
Total Archery	223	240	13	476
Firearm	1968	2935	596	5499
Resident Archery	173	163	0	336
Firearm	1616	1659	330	3605
Nonresident Archery	50	77	13	140
Firearm	352	1276	266	1894
504 Southeast Wyoming				
Total Archery	20	24	0	44
Firearm	606	349	96	1051
Resident Archery	17	17	0	34
Firearm	511	249	62	822
Nonresident Archery	3	7	0	10
Firearm	95	100	34	229
706 Black Hills				
Total Archery	229	180	0	409
Firearm	3402	1680	151	5233
Resident Archery	50	47	0	97
Firearm	1588	730	69	2387
Nonresident Archery	179	133	0	312
Firearm	1814	950	82	2846
707 Central				
Total Archery	32	3	0	35
Firearm	599	577	183	1359
Resident Archery	32	3	0	35
Firearm	452	425	118	995
Nonresident Archery	0	0	0	0
Firearm	147	152	65	364
999 Rest of State				
Total Archery	13	18	0	31
Firearm	468	563	162	1193
Resident Archery	13	18	0	31
Firearm	409	487	119	1015
Nonresident Archery	0	0	0	0
Firearm	59	76	43	178

TABLE IX
CONFIDENCE INTERVALS FOR TOTAL DEER HARVEST
BY HERD UNIT
2019

HERD (W = White-Tail)		TOTAL HARVEST	90% CONFIDENCE LIMITS		
101	Targhee	9	1	-	17
104	Sublette	1249	1159	-	1339
131	Wyoming Range	1490	1388	-	1592
201 (W)	Bighorn Basin	2653	2548	-	2758
207	Paintrock	623	569	-	677
208	Southwest Bighorns	1167	1094	-	1240
209	Basin	88	69	-	107
210	Greybull River	388	348	-	428
211	Shoshone River	601	544	-	658
212	Owl Creek/Meeteetse	253	234	-	272
215	Upper Shoshone	357	310	-	404
216	Clark's Fork	166	134	-	198
303 (W)	Powder River	5975	5799	-	6151
319	Powder River	3017	2910	-	3124
320	Pumpkin Buttes	716	665	-	767
321	North Bighorn	1146	1065	-	1227
322	Upper Powder River	640	584	-	696
423	Uinta	611	546	-	676
424	South Rock Springs	217	199	-	235
427	Baggs	2126	2034	-	2218
504 (W)	Southeast Wyoming	1095	1011	-	1179
534	Goshen Rim	937	871	-	1003
537	Laramie Mountains	942	877	-	1007
539	Sheep Mountain	295	248	-	342
540	Shirley Mountain	186	155	-	217
541	Platte Valley	494	447	-	541
642	Dubois	374	329	-	419
643	Project	409	360	-	458
644	South Wind River	436	384	-	488
646	Sweetwater	281	240	-	322
647	Ferris	111	100	-	122
648	Beaver Rim	47	39	-	55
650	Chain Lakes	32	18	-	46
706 (W)	Black Hills	5642	5474	-	5810
707 (W)	Central	1394	1307	-	1481
740	Cheyenne River	1343	1270	-	1416
751	Black Hills	2150	2034	-	2266
755	North Converse	374	339	-	409
756	South Converse	215	177	-	253
757	Bates Hole/Hat Six	196	160	-	232
758	Rattlesnake	241	209	-	273
759	North Natrona	251	225	-	277
999 (W)	Rest of State	1224	1143	-	1305

Note: Herd unit confidence intervals are based on estimated active license success rates (harvests / active licenses).

TABLE X
CONFIDENCE INTERVALS FOR BUCK DEER HARVEST
BY HERD UNIT
2019

HERD (W = White-Tail)		BUCK HARVEST	90% CONFIDENCE LIMITS		
101	Targhee	9	1	-	17
104	Sublette	1152	1065	-	1239
131	Wyoming Range	1411	1311	-	1511
201 (W)	Bighorn Basin	1193	1109	-	1277
207	Paintrock	452	402	-	502
208	Southwest Bighorns	847	776	-	918
209	Basin	72	54	-	90
210	Greybull River	221	186	-	256
211	Shoshone River	356	307	-	405
212	Owl Creek/Meeteetse	199	179	-	219
215	Upper Shoshone	346	300	-	392
216	Clark's Fork	163	131	-	195
303 (W)	Powder River	2191	2042	-	2340
319	Powder River	2305	2193	-	2417
320	Pumpkin Buttes	671	619	-	723
321	North Bighorn	982	905	-	1059
322	Upper Powder River	603	547	-	659
423	Uinta	528	466	-	590
424	South Rock Springs	214	195	-	233
427	Baggs	1804	1712	-	1896
504 (W)	Southeast Wyoming	626	555	-	697
534	Goshen Rim	718	653	-	783
537	Laramie Mountains	815	751	-	879
539	Sheep Mountain	295	248	-	342
540	Shirley Mountain	179	147	-	211
541	Platte Valley	488	441	-	535
642	Dubois	346	302	-	390
643	Project	209	166	-	252
644	South Wind River	391	340	-	442
646	Sweetwater	275	235	-	315
647	Ferris	111	100	-	122
648	Beaver Rim	47	39	-	55
650	Chain Lakes	28	15	-	41
706 (W)	Black Hills	3631	3470	-	3792
707 (W)	Central	631	562	-	700
740	Cheyenne River	1273	1199	-	1347
751	Black Hills	1701	1592	-	1810
755	North Converse	374	339	-	409
756	South Converse	197	160	-	234
757	Bates Hole/Hat Six	179	144	-	214
758	Rattlesnake	241	209	-	273
759	North Natrona	221	193	-	249
999 (W)	Rest of State	481	422	-	540

Note: Herd unit confidence intervals are based on estimated active license success rates (harvests / active licenses).

TABLE XI
CONFIDENCE INTERVALS FOR DOE DEER HARVEST
BY HERD UNIT
2019

HERD (W = White-Tail)		DOE HARVEST	90% CONFIDENCE LIMITS		
101	Targhee	0	N/A	-	N/A
104	Sublette	84	56	-	112
131	Wyoming Range	68	45	-	91
201 (W)	Bighorn Basin	1169	1085	-	1253
207	Paintrock	155	121	-	189
208	Southwest Bighorns	292	243	-	341
209	Basin	16	5	-	27
210	Greybull River	146	116	-	176
211	Shoshone River	224	183	-	265
212	Owl Creek/Meeteetse	50	36	-	64
215	Upper Shoshone	8	0	-	18
216	Clark's Fork	0	N/A	-	N/A
303 (W)	Powder River	3175	3007	-	3343
319	Powder River	618	543	-	693
320	Pumpkin Buttes	45	25	-	65
321	North Bighorn	133	100	-	166
322	Upper Powder River	32	16	-	48
423	Uinta	83	54	-	112
424	South Rock Springs	3	0	-	7
427	Baggs	287	237	-	337
504 (W)	Southeast Wyoming	373	315	-	431
534	Goshen Rim	203	162	-	244
537	Laramie Mountains	124	93	-	155
539	Sheep Mountain	0	N/A	-	N/A
540	Shirley Mountain	7	0	-	16
541	Platte Valley	6	0	-	15
642	Dubois	23	10	-	36
643	Project	190	148	-	232
644	South Wind River	41	22	-	60
646	Sweetwater	3	3	-	3
647	Ferris	0	N/A	-	N/A
648	Beaver Rim	0	N/A	-	N/A
650	Chain Lakes	4	0	-	10
706 (W)	Black Hills	1860	1731	-	1989
707 (W)	Central	580	512	-	648
740	Cheyenne River	59	38	-	80
751	Black Hills	424	362	-	486
755	North Converse	0	N/A	-	N/A
756	South Converse	18	6	-	30
757	Bates Hole/Hat Six	14	3	-	25
758	Rattlesnake	0	N/A	-	N/A
759	North Natrona	28	12	-	44
999 (W)	Rest of State	581	517	-	645

Note: Herd unit confidence intervals are based on estimated active license success rates (harvests / active licenses).

TABLE XII
CONFIDENCE INTERVALS FOR FAWN DEER HARVEST
BY HERD UNIT
2019

HERD (W = White-Tail)		FAWN HARVEST	90% CONFIDENCE LIMITS		
101	Targhee	0	N/A	-	N/A
104	Sublette	13	13	-	13
131	Wyoming Range	11	11	-	11
201 (W)	Bighorn Basin	291	245	-	337
207	Paintrock	16	5	-	27
208	Southwest Bighorns	28	14	-	42
209	Basin	0	N/A	-	N/A
210	Greybull River	21	10	-	32
211	Shoshone River	21	9	-	33
212	Owl Creek/Meeteetse	4	0	-	8
215	Upper Shoshone	3	3	-	3
216	Clark's Fork	3	0	-	10
303 (W)	Powder River	609	524	-	694
319	Powder River	94	63	-	125
320	Pumpkin Buttes	0	N/A	-	N/A
321	North Bighorn	31	14	-	48
322	Upper Powder River	5	5	-	5
423	Uinta	0	N/A	-	N/A
424	South Rock Springs	0	N/A	-	N/A
427	Baggs	35	17	-	53
504 (W)	Southeast Wyoming	96	67	-	125
534	Goshen Rim	16	3	-	29
537	Laramie Mountains	3	3	-	3
539	Sheep Mountain	0	N/A	-	N/A
540	Shirley Mountain	0	N/A	-	N/A
541	Platte Valley	0	N/A	-	N/A
642	Dubois	5	5	-	5
643	Project	10	0	-	20
644	South Wind River	4	4	-	4
646	Sweetwater	3	3	-	3
647	Ferris	0	N/A	-	N/A
648	Beaver Rim	0	N/A	-	N/A
650	Chain Lakes	0	N/A	-	N/A
706 (W)	Black Hills	151	118	-	184
707 (W)	Central	183	141	-	225
740	Cheyenne River	11	11	-	11
751	Black Hills	25	25	-	25
755	North Converse	0	N/A	-	N/A
756	South Converse	0	N/A	-	N/A
757	Bates Hole/Hat Six	3	3	-	3
758	Rattlesnake	0	N/A	-	N/A
759	North Natrona	2	2	-	2
999 (W)	Rest of State	162	126	-	198

Note: Herd unit confidence intervals are based on estimated active license success rates (harvests / active licenses).

TABLE XIII
SALES, RESPONSE RATES, AND CONFIDENCE INTERVALS FOR MULE DEER HARVEST
BY HUNT AREA AND LICENSE TYPE
2019

HUNT AREA (cross hunt areas)	LICENSE TYPE	NUMBER AUTHORIZED	NUMBER SOLD	NUMBER SURVEYED	NUMBER USABLE SURVEYS	USEABLE / SURVEYED (%)	USEABLE / SOLD (%)	HARVEST ESTIMATE	90% CONFIDENCE LIMITS	SUCCESS 90% MARGIN ERROR ± (%)
1 (2, 3)	7	4200	2455	282	109	38.7%	4.4%	184	84 - 284	4.1%
2 (1, 3)	7	4200	2455	282	109	38.7%	4.4%	0	0 - 0	0.0%
3 (1, 2)	7	4200	2455	282	109	38.7%	4.4%	19	0 - 52	1.4%
4	7	300	298	154	68	44.2%	22.8%	27	12 - 42	5.0%
5	6	200	200	143	69	48.3%	34.5%	91	75 - 107	8.0%
10	1	125	126	123	59	48.0%	46.8%	85	76 - 94	7.3%
12	6	50	51	51	21	41.2%	41.2%	33	26 - 40	-
15	6	400	400	162	70	43.2%	17.5%	196	160 - 232	8.9%
17	7	50	50	50	36	72.0%	72.0%	24	23 - 31	-
18	7	100	100	100	46	46.0%	46.0%	49	45 - 63	-
19	7	50	50	50	26	52.0%	52.0%	41	22 - 33	-
21	7	50	50	50	24	48.0%	48.0%	15	9 - 21	-
22	1	500	501	168	79	47.0%	15.8%	374	337 - 411	7.4%
23 (26)	7	2000	1875	273	103	37.7%	5.5%	421	298 - 544	6.6%
24	7	250	250	148	77	52.0%	30.8%	63	46 - 80	6.8%
26 (23)	7	2000	1875	273	103	37.7%	5.5%	92	28 - 156	3.4%
33	6	25	25	25	17	68.0%	68.0%	15	12 - 18	-
34	1	350	345	160	79	49.4%	22.9%	221	194 - 248	7.8%
* 34	7	100	98	100	40	40.0%	40.8%	28	19 - 37	-
36	1	425	422	162	76	46.9%	18.0%	194	158 - 230	8.5%
37	1	225	227	146	77	52.7%	33.9%	132	115 - 149	7.5%
37	6	150	151	132	79	59.8%	52.3%	48	39 - 57	6.0%
40	6	200	201	143	60	42.0%	29.9%	112	94 - 130	8.9%
41	6	150	151	132	72	54.5%	47.7%	76	65 - 87	7.0%
* 47	6	100	96	100	68	68.0%	70.8%	38	33 - 43	-
* 51	6	50	50	51	25	49.0%	50.0%	27	21 - 33	-
* 51	7	100	98	100	68	68.0%	69.4%	39	34 - 44	-
* 52	6	25	24	25	10	40.0%	41.7%	4	0 - 8	-
59 (64)	6	150	149	149	54	36.2%	36.2%	30	19 - 41	-
* 60	1	100	104	105	51	48.6%	49.0%	40	32 - 48	-
60	2	200	202	143	61	42.7%	30.2%	107	89 - 125	8.8%
60	6	50	56	56	34	60.7%	60.7%	28	23 - 33	-
* 64	2	100	100	107	49	45.8%	49.0%	49	41 - 57	-
64 (59)	6	150	149	149	54	36.2%	36.2%	15	7 - 23	-
78	1	375	378	160	96	60.0%	25.4%	121	95 - 147	6.8%
79 (161)	1	400	402	244	116	47.5%	28.9%	145	120 - 170	6.2%
80 (83)	1	250	257	227	101	44.5%	39.3%	115	99 - 131	6.4%
81	1	200	200	148	78	52.7%	39.0%	87	73 - 101	7.2%
82	6	250	250	148	85	57.4%	34.0%	154	136 - 172	7.1%
82	7	50	51	51	26	51.0%	51.0%	32	26 - 38	-
* 83 (80)	1	250	257	227	101	44.5%	39.3%	6	1 - 11	1.9%
84	1	75	78	80	35	43.8%	44.9%	52	44 - 60	-
87	1	150	150	132	70	53.0%	46.7%	111	102 - 120	6.3%
89	1	200	200	143	64	44.8%	32.0%	124	108 - 141	8.3%
* 90	1	75	79	80	49	61.3%	62.0%	47	41 - 53	-
92	6	25	25	25	13	52.0%	52.0%	5	2 - 8	-
* 101	1	50	49	51	30	58.8%	61.2%	33	29 - 37	-
102	1	250	248	151	86	57.0%	34.7%	181	165 - 197	6.4%
105 (106, 109)	1	25	25	25	12	48.0%	48.0%	4	1 - 7	-
106 (105, 109)	1	25	25	25	12	48.0%	48.0%	4	1 - 7	-
109 (105, 106)	1	25	25	25	12	48.0%	48.0%	12	8 - 16	-
110 (111)	1	25	25	25	10	40.0%	40.0%	1	0 - 3	-
111 (110)	1	25	25	25	10	40.0%	40.0%	0	0 - 0	-
112 (113, 114)	1	25	28	28	16	57.1%	57.1%	13	9 - 17	-
113 (112, 114)	1	25	28	28	16	57.1%	57.1%	5	2 - 8	-
113	7	25	33	33	13	39.4%	39.4%	8	3 - 13	-
* 114 (112, 113)	1	25	28	28	16	57.1%	57.1%	0	11 - 19	-
* 116	1	75	74	76	36	47.4%	48.6%	28	21 - 35	-
116	6	75	75	75	37	49.3%	49.3%	10	33 - 48	-
117	1	50	53	53	29	54.7%	54.7%	21	16 - 26	-
118	1	25	26	26	17	65.4%	65.4%	21	19 - 23	-
119	1	50	54	52	31	59.6%	57.4%	40	35 - 45	8.5%
* 119	2	75	81	82	56	68.3%	69.1%	49	44 - 54	-
* 119	6	75	76	76	42	55.3%	55.3%	40	34 - 46	-
* 120	1	75	79	81	40	49.4%	50.6%	40	33 - 47	-
121	6	150	155	132	48	36.4%	31.0%	48	34 - 62	9.2%
122	6	150	150	132	68	51.5%	45.3%	28	19 - 37	5.8%
123	6	25	25	25	10	40.0%	40.0%	0	0 - 0	-
124	6	100	101	101	45	44.6%	44.6%	23	15 - 31	-
124	7	100	100	100	42	42.0%	42.0%	14	7 - 21	-
125	1	100	102	102	53	52.0%	52.0%	41	33 - 49	-
125	6	25	25	25	15	60.0%	60.0%	12	9 - 15	-

TABLE XIII (Continued)

MULE DEER 2019 SALES, RESPONSE RATES, AND CONFIDENCE INTERVALS BY HUNT AREA AND LICENSE TYPE

HUNT AREA (cross hunt areas)	LICENSE TYPE	NUMBER AUTHORIZED	NUMBER SOLD	NUMBER SURVEYED	NUMBER USABLE SURVEYS	USEABLE / SURVEYED (%)	USEABLE / SOLD (%)	HARVEST ESTIMATE	90% CONFIDENCE LIMITS	SUCCESS 90% MARGIN ERROR ± (%)
128	1	50	50	50	34	68.0%	68.0%	44	41 - 47	-
128	7	50	50	50	26	52.0%	52.0%	13	8 - 18	-
130	1	15	15	15	10	66.7%	66.7%	12	10 - 14	-
130	6	25	25	25	9	36.0%	36.0%	13	7 - 19	-
131	6	50	52	52	16	30.8%	30.8%	22	13 - 31	-
131	7	50	51	51	30	58.8%	58.8%	24	19 - 29	-
132 (133, 168)	7	25	26	26	16	61.5%	61.5%	6	3 - 9	-
133 (132, 168)	7	25	26	26	16	61.5%	61.5%	0	0 - 0	-
141	1	80	80	80	42	52.5%	52.5%	33	26 - 40	-
157	1	350	352	161	81	50.3%	23.0%	177	149 - 205	8.0%
157	6	400	400	162	62	38.3%	15.5%	135	99 - 171	9.1%
161 (79)	1	400	402	244	116	47.5%	28.9%	14	5 - 24	2.4%
164	6	100	104	104	41	39.4%	39.4%	48	38 - 58	-
164	7	50	52	52	27	51.9%	51.9%	22	16 - 28	-
165	1	125	133	126	65	51.6%	48.9%	66	56 - 76	7.3%
165	6	100	103	103	55	53.4%	53.4%	51	43 - 59	-
168 (132, 133)	7	25	26	26	16	61.5%	61.5%	0	0 - 0	-
171	6	250	250	148	62	41.9%	24.8%	18	6 - 30	4.7%
A	General	4500	4478	2167	1333	61.5%	29.8%	1065	993 - 1137	1.6%
B	General	1500	1492	722	436	60.4%	29.2%	821	772 - 870	3.3%
C	General	2500	2485	1204	702	58.3%	28.2%	1781	1722 - 1840	2.4%
D	General	400	399	194	108	55.7%	27.1%	181	154 - 208	6.7%
F	General	550	553	271	148	54.6%	26.8%	206	175 - 237	5.6%
G	General	400	402	197	133	67.5%	33.1%	181	158 - 204	5.8%
H	General	600	588	289	186	64.4%	31.6%	250	221 - 279	4.9%
J	General	900	822	433	226	52.2%	27.5%	422	384 - 460	4.7%
K	General	500	502	242	148	61.2%	29.5%	142	116 - 168	5.1%
L	General	300	296	145	78	53.8%	26.4%	125	102 - 148	7.9%
M	General	800	799	387	214	55.3%	26.8%	351	313 - 389	4.8%
Q	General	150	150	72	45	62.5%	30.0%	83	68 - 98	10.2%
R	General	600	598	289	181	62.6%	30.3%	347	317 - 377	5.0%
T	General	400	392	193	106	54.9%	27.0%	251	225 - 277	6.6%
W	General	900	892	433	270	62.4%	30.3%	628	594 - 662	3.8%
X	General	300	294	145	79	54.5%	26.9%	67	47 - 87	6.7%
Y	General	1800	1792	870	503	57.8%	28.1%	787	732 - 842	3.1%
NATRONA	General	-	3240	2998	966	32.2%	29.8%	828	765 - 891	1.9%
LARAMIE	General	-	2983	2701	903	33.4%	30.3%	829	768 - 890	2.0%
SHERIDAN	General	-	2570	2230	793	35.6%	30.9%	554	503 - 605	2.0%
SWEETWATER	General	-	3260	2815	908	32.3%	27.9%	923	855 - 991	2.1%
ALBANY	General	-	1330	1147	358	31.2%	26.9%	353	309 - 397	3.3%
CARBON	General	-	1142	1008	307	30.5%	26.9%	465	420 - 510	3.9%
GOSHEN	General	-	448	425	127	29.9%	28.3%	148	122 - 174	5.8%
PLATTE	General	-	576	569	165	29.0%	28.6%	143	116 - 170	4.7%
BIG HORN	General	-	1017	974	280	28.7%	27.5%	276	238 - 314	3.7%
FREMONT	General	-	2274	2161	643	29.8%	28.3%	598	543 - 653	2.4%
PARK	General	-	2464	2342	788	33.6%	32.0%	544	495 - 593	2.0%
LINCOLN	General	-	2209	1904	586	30.8%	26.5%	573	517 - 629	2.6%
CONVERSE	General	-	613	530	172	32.5%	28.1%	96	72 - 120	3.9%
NIORARA	General	-	196	179	53	29.6%	27.0%	74	56 - 92	9.4%
HOT SPRINGS	General	-	171	170	46	27.1%	26.9%	37	22 - 52	8.6%
JOHNSON	General	-	819	772	227	29.4%	27.7%	141	112 - 170	3.5%
CAMPBELL	General	-	3912	3499	1044	29.8%	26.7%	971	897 - 1045	1.9%
CROOK	General	-	822	819	282	34.4%	34.3%	93	72 - 114	2.5%
UINTA	General	-	2041	1883	539	28.6%	26.4%	523	469 - 577	2.7%
WASHAKIE	General	-	600	543	160	29.5%	26.7%	176	146 - 206	5.1%
WESTON	General	-	610	609	165	27.1%	27.0%	192	161 - 223	5.1%
TETON	General	-	854	817	274	33.5%	32.1%	175	147 - 203	3.3%
SUBLETTE	General	-	1092	935	287	30.7%	26.3%	259	220 - 298	3.5%
RESIDENT DRAW	General	-	3943	3493	1512	43.3%	38.3%	915	860 - 970	1.4%
TOTAL TYPE 1, 2		5195	5245	3512	1788	50.9%	34.1%	2849	-	-
TOTAL TYPE 6, 7		10900	9057	4172	1964	47.1%	21.7%	2441	-	-
TOTAL NR GENERAL		17100	16934	8253	4896	59.3%	28.9%	7688	-	-
TOTAL RES GENERAL		-	39186	35523	11585	32.6%	29.6%	9886	-	-
GRAND TOTAL		-	70422	51460	20233	39.3%	28.7%	22864	-	-

* Actual downloads exceed WG&F sales data.

Note: Harvest estimates for limited quota licenses allowing antlered harvests are based off antlered harvests only while estimates for limited quota licenses allowing only antlerless harvests are based off adult antlerless harvests only. Harvest estimates for general licenses are based off antlered harvest only. The statewide harvest totals shown in Table III include all harvests.

Note: License level confidence intervals are based on estimated total license success rates (harvests / number sold).

Note: Success 90% margin of error was less than ±10% for 35 of 35 (100%) limited quota licenses where a non-census sample was taken. Success margin of error is not applicable (-) for the 55 limited quota licenses where all license holders were sampled (those limited quota license types with 50 or less licenses available, or where all license holders needed to be sampled to achieve the target number of usable survey responses). The number of usable surveys was at least 26% of sales for all 41 deer general license strata.

TABLE XIV
SALES, RESPONSE RATES, AND CONFIDENCE INTERVALS FOR WHITE-TAILED DEER HARVEST
BY HUNT AREA AND LICENSE TYPE
2019

HUNT AREA (cross hunt areas)	LICENSE TYPE	NUMBER AUTHORIZED	NUMBER SOLD	NUMBER SURVEYED	NUMBER USABLE SURVEYS	USEABLE / SURVEYED (%)	USEABLE / SOLD (%)	HARVEST ESTIMATE	90% CONFIDENCE LIMITS	SUCCESS 90% MARGIN ERROR ± (%)
1 (2, 3)	7	4200	2455	282	109	38.7%	4.4%	581	420 - 742	6.5%
2 (1, 3)	7	4200	2455	282	109	38.7%	4.4%	797	620 - 974	7.2%
3 (1, 2)	7	4200	2455	282	109	38.7%	4.4%	52	0 - 107	2.2%
4	7	300	298	154	68	44.2%	22.8%	155	129 - 181	8.8%
5	6	200	200	143	69	48.3%	34.5%	21	11 - 31	4.9%
10	1	125	126	123	59	48.0%	46.8%	3	0 - 6	2.4%
10	3	35	35	35	13	37.1%	37.1%	12	6 - 18	-
10	8	35	34	35	17	48.6%	50.0%	4	1 - 7	-
11 (12, 13, 14)	3	300	298	231	99	42.9%	33.2%	60	44 - 76	5.4%
11 (12, 13, 14)	8	300	300	231	87	37.7%	29.0%	57	39 - 75	5.8%
12 (11, 13, 14)	3	300	298	231	99	42.9%	33.2%	6	0 - 12	1.9%
12	6	50	51	51	21	41.2%	41.2%	0	0 - 0	-
12 (11, 13, 14)	8	300	300	231	87	37.7%	29.0%	15	5 - 25	3.2%
13 (11, 12, 14)	3	300	298	231	99	42.9%	33.2%	16	7 - 25	3.1%
13 (11, 12, 14)	8	300	300	231	87	37.7%	29.0%	9	1 - 17	2.5%
14 (11, 12, 13)	3	300	298	231	99	42.9%	33.2%	4	0 - 9	1.6%
14 (11, 12, 13)	8	300	300	231	87	37.7%	29.0%	3	0 - 7	1.5%
15	3	500	500	168	65	38.7%	13.0%	228	181 - 275	9.5%
15	6	400	400	162	70	43.2%	17.5%	30	11 - 49	4.7%
15	8	450	450	165	53	32.1%	11.8%	107	66 - 148	9.0%
17	7	50	50	50	36	72.0%	72.0%	2	1 - 3	-
17	8	250	178	148	64	43.2%	36.0%	63	49 - 77	7.9%
18	7	100	100	100	46	46.0%	46.0%	2	0 - 5	-
18	8	50	50	50	20	40.0%	40.0%	23	16 - 30	-
19	7	50	50	50	26	52.0%	52.0%	2	0 - 4	-
19	8	75	27	27	7	25.9%	25.9%	4	0 - 9	-
21	7	50	50	50	24	48.0%	48.0%	8	4 - 12	-
21	8	50	37	37	10	27.0%	27.0%	5	0 - 11	-
22	1	500	501	168	79	47.0%	15.8%	8	0 - 19	2.1%
22	3	100	100	101	44	43.6%	44.0%	44	35 - 53	-
22	8	100	101	101	38	37.6%	37.6%	31	21 - 41	-
23 (26)	3	250	250	223	82	36.8%	32.8%	93	75 - 111	7.2%
23 (26)	7	2000	1875	273	103	37.7%	5.5%	432	308 - 557	6.6%
24	3	400	400	162	71	43.8%	17.8%	196	161 - 231	8.9%
24	7	250	250	148	77	52.0%	30.8%	69	52 - 86	7.0%
24	8	unlimited	2289	185	78	42.2%	3.4%	1360	1154 - 1566	9.0%
26 (23)	3	250	250	223	82	36.8%	32.8%	33	20 - 46	5.1%
26 (23)	7	2000	1875	273	103	37.7%	5.5%	249	149 - 349	5.3%
27	8	1200	759	179	68	38.0%	9.0%	366	294 - 438	9.5%
29	8	700	282	174	68	39.1%	24.1%	150	125 - 175	8.7%
30	8	500	207	168	87	51.8%	42.0%	78	65 - 91	6.5%
32 (163)	8	50	39	39	19	48.7%	48.7%	23	18 - 28	-
33	6	25	25	25	17	68.0%	68.0%	0	0 - 0	-
33	8	500	269	168	70	41.7%	26.0%	71	51 - 91	7.5%
34	1	350	345	160	79	49.4%	22.9%	5	0 - 12	1.9%
34	3	50	51	51	23	45.1%	45.1%	25	18 - 32	-
34	7	100	98	100	40	40.0%	40.8%	15	8 - 22	-
36	1	425	422	162	76	46.9%	18.0%	23	7 - 39	3.9%
36	8	25	23	25	12	48.0%	52.2%	4	1 - 7	-
37	1	225	227	146	77	52.7%	33.9%	19	9 - 29	4.2%
37 (39)	3	25	30	30	15	50.0%	50.0%	24	20 - 28	-
37	6	150	151	132	79	59.8%	52.3%	29	21 - 37	5.1%
39 (37)	3	25	30	30	15	50.0%	50.0%	0	0 - 0	-
39	8	50	26	26	17	65.4%	65.4%	12	9 - 15	-
40	6	200	201	143	60	42.0%	29.9%	6	0 - 12	3.0%
40	8	300	295	154	75	48.7%	25.4%	152	128 - 176	8.2%
41	3	75	75	75	41	54.7%	54.7%	59	54 - 64	-
41	6	150	151	132	72	54.5%	47.7%	11	5 - 17	3.7%
41	8	150	150	132	81	61.4%	54.0%	58	49 - 67	6.1%
47 (51)	3	75	75	75	35	46.7%	46.7%	25	18 - 32	-
47	6	100	96	100	68	68.0%	70.8%	9	6 - 12	-
47	8	100	83	83	25	30.1%	30.1%	19	9 - 29	-
51 (47)	3	75	75	75	35	46.7%	46.7%	14	8 - 20	-
51	6	50	50	51	25	49.0%	50.0%	11	6 - 16	-
51	7	100	98	100	68	68.0%	69.4%	11	8 - 14	-
51	8	100	77	77	38	49.4%	49.4%	30	23 - 37	-
52	6	25	24	25	10	40.0%	41.7%	0	0 - 0	-
59 (60, 64)	3	250	250	223	67	30.0%	26.8%	66	47 - 85	7.6%
59 (64)	6	150	149	149	54	36.2%	36.2%	19	10 - 28	-
59 (60, 64)	8	350	199	172	54	31.4%	27.1%	52	35 - 69	8.4%
60	1	100	104	105	51	48.6%	49.0%	0	0 - 0	-

TABLE XIV (Continued)

WHITE-TAILED DEER 2019 SALES, RESPONSE RATES, AND CONFIDENCE INTERVALS BY HUNT AREA AND LICENSE TYPE

HUNT AREA (cross hunt areas)	LICENSE TYPE	NUMBER AUTHORIZED	NUMBER SOLD	NUMBER SURVEYED	NUMBER USABLE SURVEYS	USEABLE / SURVEYED (%)	USEABLE / SOLD (%)	HARVEST ESTIMATE	90% CONFIDENCE LIMITS	SUCCESS 90% MARGIN ERROR ± (%)
60	2	200	202	143	61	42.7%	30.2%	10	2 - 18	3.8%
60 (59, 64)	3	250	250	223	67	30.0%	26.8%	14	4 - 24	4.0%
60	6	50	56	56	34	60.7%	60.7%	0	0 - 0	-
60 (59, 64)	8	350	199	172	54	31.4%	27.1%	13	4 - 22	4.7%
64	2	100	100	107	49	45.8%	49.0%	2	0 - 4	-
64 (59, 60)	3	250	250	223	67	30.0%	26.8%	58	40 - 76	7.3%
64 (59)	6	150	149	149	54	36.2%	36.2%	6	1 - 11	-
64 (59, 60)	8	350	199	172	54	31.4%	27.1%	18	7 - 29	5.5%
65	3	400	400	162	58	35.8%	14.5%	150	111 - 189	9.7%
65	8	400	400	162	69	42.6%	17.3%	158	123 - 193	8.8%
66 (88, 89)	3	150	151	151	67	44.4%	44.4%	45	35 - 55	-
66 (88, 89)	8	100	100	100	40	40.0%	40.0%	37	27 - 47	-
70 (74)	3	50	50	50	23	46.0%	46.0%	6	2 - 10	-
70 (74)	8	50	51	51	28	54.9%	54.9%	13	8 - 18	-
74 (70)	3	50	50	50	23	46.0%	46.0%	5	1 - 9	-
74 (70)	8	50	51	51	28	54.9%	54.9%	2	0 - 4	-
75 (76, 77)	3	75	75	75	26	34.7%	34.7%	14	6 - 22	-
75 (76, 77)	8	100	100	100	36	36.0%	36.0%	22	13 - 31	-
76 (75, 77)	3	75	75	75	26	34.7%	34.7%	0	0 - 0	-
76 (75, 77)	8	100	100	100	36	36.0%	36.0%	0	0 - 0	-
77 (75, 76)	3	75	75	75	26	34.7%	34.7%	5	0 - 10	-
77 (75, 76)	8	100	100	100	36	36.0%	36.0%	6	1 - 11	-
78	1	375	378	160	96	60.0%	25.4%	0	0 - 0	0.0%
78 (79, 80, 81, 161)	3	25	25	25	13	52.0%	52.0%	10	6 - 14	-
78 (79, 80, 81, 161)	8	50	50	50	18	36.0%	36.0%	7	2 - 12	-
79 (161)	1	400	402	244	116	47.5%	28.9%	3	0 - 7	1.1%
79 (78, 80, 81, 161)	3	25	25	25	13	52.0%	52.0%	4	1 - 7	-
79 (78, 80, 81, 161)	8	50	50	50	18	36.0%	36.0%	3	0 - 7	-
80 (83)	1	250	257	227	101	44.5%	39.3%	3	0 - 7	1.4%
80 (78, 79, 81, 161)	3	25	25	25	13	52.0%	52.0%	0	0 - 0	-
80 (78, 79, 81, 161)	8	50	50	50	18	36.0%	36.0%	0	0 - 0	-
81	1	200	200	148	78	52.7%	39.0%	0	0 - 0	0.0%
81 (78, 79, 80, 161)	3	25	25	25	13	52.0%	52.0%	0	0 - 0	-
81 (78, 79, 80, 161)	8	50	50	50	18	36.0%	36.0%	0	0 - 0	-
82	6	250	250	148	85	57.4%	34.0%	4	0 - 9	1.8%
82	7	50	51	51	26	51.0%	51.0%	0	0 - 0	-
82 (100)	8	50	51	51	26	51.0%	51.0%	8	4 - 12	-
83 (80)	1	250	257	227	101	44.5%	39.3%	0	0 - 0	0.0%
84	1	75	78	80	35	43.8%	44.9%	0	0 - 0	-
87	1	150	150	132	70	53.0%	46.7%	0	0 - 0	0.0%
88 (66, 89)	3	150	151	151	67	44.4%	44.4%	19	11 - 27	-
88 (66, 89)	8	100	100	100	41	41.0%	41.0%	52	42 - 62	-
89	1	200	200	143	64	44.8%	32.0%	0	0 - 0	0.0%
89 (66, 88)	3	150	151	151	67	44.4%	44.4%	0	0 - 0	-
89 (66, 88)	8	100	100	100	40	40.0%	40.0%	3	0 - 6	-
90	1	75	79	80	49	61.3%	62.0%	0	0 - 0	-
92 (94, 160)	3	100	99	99	37	37.4%	37.4%	29	19 - 39	-
92	6	25	25	25	13	52.0%	52.0%	0	0 - 0	-
92 (94, 160)	8	150	150	150	72	48.0%	48.0%	47	37 - 57	-
94 (92, 160)	3	100	99	99	37	37.4%	37.4%	3	0 - 7	-
94 (92, 160)	8	150	150	150	72	48.0%	48.0%	0	0 - 0	-
97	3	25	26	26	14	53.8%	53.8%	10	6 - 14	-
97	8	50	50	50	25	50.0%	50.0%	17	11 - 23	-
100 (82)	8	50	51	51	26	51.0%	51.0%	0	0 - 0	-
101	1	50	49	51	30	58.8%	61.2%	0	0 - 0	-
102	1	250	248	151	86	57.0%	34.7%	0	0 - 0	0.0%
105 (106, 109)	1	25	25	25	12	48.0%	48.0%	0	0 - 0	-
106 (105, 109)	1	25	25	25	12	48.0%	48.0%	0	0 - 0	-
109 (105, 106)	1	25	25	25	12	48.0%	48.0%	2	0 - 4	-
110 (111)	1	25	25	25	10	40.0%	40.0%	0	0 - 0	-
110 (111)	8	100	78	76	30	39.5%	38.5%	5	0 - 10	5.8%
111 (110)	1	25	25	25	10	40.0%	40.0%	0	0 - 0	-
111 (110)	8	100	78	76	30	39.5%	38.5%	0	0 - 0	0.0%
112 (113, 114)	1	25	28	28	16	57.1%	57.1%	0	0 - 0	-
112 (113)	3	35	35	35	13	37.1%	37.1%	12	6 - 18	-
112 (113)	8	175	174	175	75	42.9%	43.1%	40	29 - 51	-
113 (112, 114)	1	25	28	28	16	57.1%	57.1%	0	0 - 0	-
113 (112)	3	35	35	35	13	37.1%	37.1%	11	5 - 17	-
113	7	25	33	33	13	39.4%	39.4%	0	0 - 0	-
113 (112)	8	175	174	175	75	42.9%	43.1%	16	9 - 23	-
114 (112, 113)	1	25	28	28	16	57.1%	57.1%	0	0 - 0	-
116	1	75	74	76	36	47.4%	48.6%	14	8 - 20	-
116 (117)	3	100	99	99	50	50.5%	50.5%	73	66 - 80	-
116	6	75	75	75	37	49.3%	49.3%	29	22 - 36	-
116	7	100	85	85	45	52.9%	52.9%	54	47 - 61	-
116 (117, 118)	8	150	150	150	77	51.3%	51.3%	41	32 - 50	-
117	1	50	53	53	29	54.7%	54.7%	0	0 - 0	-

TABLE XIV (Continued)

WHITE-TAILED DEER 2019 SALES, RESPONSE RATES, AND CONFIDENCE INTERVALS BY HUNT AREA AND LICENSE TYPE

HUNT AREA (cross hunt areas)	LICENSE TYPE	NUMBER AUTHORIZED	NUMBER SOLD	NUMBER SURVEYED	NUMBER USABLE SURVEYS	USEABLE / SURVEYED (%)	USEABLE / SOLD (%)	HARVEST ESTIMATE	90% CONFIDENCE LIMITS	SUCCESS 90% MARGIN ERROR ± (%)
117 (116)	3	100	99	99	50	50.5%	50.5%	2	0 - 4	-
117 (116, 118)	8	150	150	150	77	51.3%	51.3%	0	0 - 0	-
118	1	25	26	26	17	65.4%	65.4%	2	0 - 4	-
118 (116, 117)	8	150	150	150	77	51.3%	51.3%	2	0 - 4	-
119	1	50	54	52	31	59.6%	57.4%	0	0 - 0	0.0%
* 119	2	75	81	82	56	68.3%	69.1%	0	0 - 0	-
119 (120)	3	100	100	100	43	43.0%	43.0%	33	24 - 42	-
119	6	75	76	76	42	55.3%	55.3%	11	6 - 16	-
* 120	1	75	79	81	40	49.4%	50.6%	9	4 - 14	-
120 (119)	3	100	100	100	43	43.0%	43.0%	30	21 - 39	-
120	8	200	200	143	63	44.1%	31.5%	104	87 - 121	8.6%
121	3	50	51	51	29	56.9%	56.9%	24	19 - 29	-
121	6	150	155	132	48	36.4%	31.0%	20	10 - 30	6.6%
122	3	50	50	50	22	44.0%	44.0%	34	28 - 40	-
122	6	150	150	132	68	51.5%	45.3%	30	21 - 39	5.9%
123	6	25	25	25	10	40.0%	40.0%	2	0 - 5	-
124	3	75	76	76	32	42.1%	42.1%	33	25 - 41	-
124	6	100	101	101	45	44.6%	44.6%	24	16 - 32	-
124	7	100	100	100	42	42.0%	42.0%	20	12 - 28	-
124	8	100	101	101	43	42.6%	42.6%	37	28 - 46	-
125	1	100	102	102	53	52.0%	52.0%	6	2 - 10	-
125	6	25	25	25	15	60.0%	60.0%	0	0 - 0	-
127	3	25	25	25	16	64.0%	64.0%	14	11 - 17	-
127	8	75	75	75	44	58.7%	58.7%	24	18 - 30	-
128	1	50	50	50	34	68.0%	68.0%	0	0 - 0	-
* 128	3	50	50	52	29	55.8%	58.0%	22	17 - 27	-
128	7	50	50	50	26	52.0%	52.0%	2	0 - 4	-
128	8	50	50	50	30	60.0%	60.0%	22	17 - 27	-
130	1	15	15	15	10	66.7%	66.7%	0	0 - 0	-
130	6	25	25	25	9	36.0%	36.0%	5	1 - 9	-
131 (132, 133, 134, 135, 168)	3	25	26	26	11	42.3%	42.3%	5	1 - 9	-
131	6	50	52	52	16	30.8%	30.8%	0	0 - 0	-
131	7	50	51	51	30	58.8%	58.8%	0	0 - 0	-
132 (131, 133, 134, 135, 168)	3	25	26	26	11	42.3%	42.3%	0	0 - 0	-
132 (133, 168)	7	25	26	26	16	61.5%	61.5%	0	0 - 0	-
133 (131, 133, 134, 135, 168)	3	25	26	26	11	42.3%	42.3%	0	0 - 0	-
133 (132, 168)	7	25	26	26	16	61.5%	61.5%	0	0 - 0	-
134 (131, 132, 133, 135, 168)	3	25	26	26	11	42.3%	42.3%	0	0 - 0	-
135 (131, 132, 133, 134, 168)	3	25	26	26	11	42.3%	42.3%	0	0 - 0	-
138 (139, 140, 142, 143)	3	50	51	51	21	41.2%	41.2%	0	0 - 0	-
139 (138, 140, 142, 143)	3	50	51	51	21	41.2%	41.2%	3	0 - 6	-
140 (138, 139, 142, 143)	3	50	51	51	21	41.2%	41.2%	0	0 - 0	-
141	1	80	80	80	42	52.5%	52.5%	0	0 - 0	-
142 (138, 139, 140, 143)	3	50	51	51	21	41.2%	41.2%	0	0 - 0	-
143 (138, 139, 140, 142)	3	50	51	51	21	41.2%	41.2%	6	1 - 11	-
145	3	50	51	51	18	35.3%	35.3%	10	4 - 16	-
149	3	15	15	15	3	20.0%	20.0%	0	0 - 0	-
149	8	50	49	49	26	53.1%	53.1%	6	2 - 10	-
150	3	15	15	15	4	26.7%	26.7%	0	0 - 0	-
157	1	350	352	161	81	50.3%	23.0%	18	6 - 30	3.5%
157	3	150	150	132	57	43.2%	38.0%	92	79 - 105	8.4%
157	6	400	400	162	62	38.3%	15.5%	114	79 - 149	8.7%
157	8	275	275	151	64	42.4%	23.3%	129	104 - 154	9.0%
160 (92, 94)	3	100	99	99	37	37.4%	37.4%	8	2 - 14	-
160 (92, 94)	8	150	150	150	72	48.0%	48.0%	13	7 - 19	-
161 (79)	1	400	402	244	116	47.5%	28.9%	0	0 - 0	0.0%
161 (78, 79, 80, 81)	3	25	25	25	13	52.0%	52.0%	0	0 - 0	-
161 (78, 79, 80, 81)	8	50	50	50	18	36.0%	36.0%	0	0 - 0	-
163 (32)	8	50	39	39	19	48.7%	48.7%	0	0 - 0	-
164	3	50	50	50	29	58.0%	58.0%	26	21 - 31	-
164	6	100	104	104	41	39.4%	39.4%	4	0 - 8	-
164	7	50	52	52	27	51.9%	51.9%	5	2 - 8	-
164	8	100	70	66	30	45.5%	42.9%	16	9 - 23	9.6%
165	1	125	133	126	65	51.6%	48.9%	23	16 - 30	5.5%
165	3	50	50	50	27	54.0%	54.0%	29	24 - 34	-
165	6	100	103	103	55	53.4%	53.4%	16	10 - 22	-
165	8	150	151	132	72	54.5%	47.7%	59	49 - 69	6.9%
168 (131, 132, 133, 134, 135)	3	25	26	26	11	42.3%	42.3%	0	0 - 0	-
168 (132, 133)	7	25	26	26	16	61.5%	61.5%	0	0 - 0	-
171	3	75	76	76	32	42.1%	42.1%	48	40 - 56	-
171	6	250	250	148	62	41.9%	24.8%	83	62 - 104	8.5%
A	General	4500	4478	2167	1333	61.5%	29.8%	1992	1908 - 2076	1.9%
B	General	1500	1492	722	436	60.4%	29.2%	48	31 - 65	1.2%
C	General	2500	2485	1204	702	58.3%	28.2%	124	95 - 153	1.1%
D	General	400	399	194	108	55.7%	27.1%	4	0 - 9	1.3%
F	General	550	553	271	148	54.6%	26.8%	19	7 - 31	2.1%
G	General	400	402	197	133	67.5%	33.1%	0	0 - 0	0.0%

TABLE XIV (Continued)

WHITE-TAILED DEER 2019 SALES, RESPONSE RATES, AND CONFIDENCE INTERVALS BY HUNT AREA AND LICENSE TYPE

HUNT AREA (cross hunt areas)	LICENSE TYPE	NUMBER AUTHORIZED	NUMBER SOLD	NUMBER SURVEYED	NUMBER USABLE SURVEYS	USEABLE / SURVEYED (%)	USEABLE / SOLD (%)	HARVEST ESTIMATE	90% CONFIDENCE LIMITS	SUCCESS 90% MARGIN ERROR ± (%)
H	General	600	588	289	186	64.4%	31.6%	0	0 - 0	0.0%
J	General	900	822	433	226	52.2%	27.5%	26	13 - 39	1.6%
K	General	500	502	242	148	61.2%	29.5%	0	0 - 0	0.0%
L	General	300	296	145	78	53.8%	26.4%	11	2 - 20	3.0%
M	General	800	799	387	214	55.3%	26.8%	78	55 - 101	2.9%
Q	General	150	150	72	45	62.5%	30.0%	3	0 - 7	2.9%
R	General	600	598	289	181	62.6%	30.3%	20	9 - 31	1.8%
T	General	400	392	193	106	54.9%	27.0%	11	2 - 20	2.3%
W	General	900	892	433	270	62.4%	30.3%	0	0 - 0	0.0%
X	General	300	294	145	79	54.5%	26.9%	34	19 - 49	5.1%
Y	General	1800	1792	870	503	57.8%	28.1%	203	168 - 238	2.0%
NATRONA	General	-	3240	2998	966	32.2%	29.8%	396	349 - 443	1.5%
LARAMIE	General	-	2983	2701	903	33.4%	30.3%	231	194 - 268	1.2%
SHERIDAN	General	-	2570	2230	793	35.6%	30.9%	723	667 - 779	2.2%
SWEETWATER	General	-	3260	2815	908	32.3%	27.9%	57	37 - 77	0.6%
ALBANY	General	-	1330	1147	358	31.2%	26.9%	82	58 - 106	1.8%
CARBON	General	-	1142	1008	307	30.5%	26.9%	34	18 - 50	1.4%
GOSHEN	General	-	448	425	127	29.9%	28.3%	39	23 - 55	3.5%
PLATTE	General	-	576	569	165	29.0%	28.6%	80	58 - 102	3.7%
BIG HORN	General	-	1017	974	280	28.7%	27.5%	131	103 - 160	2.8%
FREMONT	General	-	2274	2161	643	29.8%	28.3%	159	127 - 191	1.4%
PARK	General	-	2464	2342	788	33.6%	32.0%	250	214 - 286	1.5%
LINCOLN	General	-	2209	1904	586	30.8%	26.5%	45	27 - 63	0.8%
CONVERSE	General	-	613	530	172	32.5%	28.1%	64	44 - 84	3.3%
NIOBRARA	General	-	196	179	53	29.6%	27.0%	19	8 - 30	5.7%
HOT SPRINGS	General	-	171	170	46	27.1%	26.9%	26	13 - 39	7.5%
JOHNSON	General	-	819	772	227	29.4%	27.7%	281	245 - 317	4.4%
CAMPBELL	General	-	3912	3499	1044	29.8%	26.7%	746	679 - 813	1.7%
CROOK	General	-	822	819	282	34.4%	34.3%	289	258 - 320	3.8%
UINTA	General	-	2041	1883	539	28.6%	26.4%	38	21 - 55	0.8%
WASHAKIE	General	-	600	543	160	29.5%	26.7%	79	56 - 102	3.8%
WESTON	General	-	610	609	165	27.1%	27.0%	126	99 - 153	4.4%
TETON	General	-	854	817	274	33.5%	32.1%	22	11 - 33	1.3%
SUBLETTE	General	-	1092	935	287	30.7%	26.3%	50	31 - 69	1.7%
RESIDENT DRAW	General	-	3943	3493	1512	43.3%	38.3%	271	238 - 304	0.8%
TOTAL TYPE 1 - 3		9045	9105	6428	3017	46.9%	33.1%	1942	-	-
TOTAL TYPE 6 - 8		21093	17442	8615	3906	45.3%	22.4%	6556	-	-
TOTAL NR GENERAL		17100	16934	8253	4896	59.3%	28.9%	2573	-	-
TOTAL RES GENERAL		-	39186	35523	11585	32.6%	29.6%	4238	-	-
GRAND TOTAL		-	82667	58819	23404	39.8%	28.3%	15309	-	-

* Actual downloads exceed WG&F sales data.

Note: Harvest estimates for limited quota licenses allowing antlered harvests are based off antlered harvests only while estimates for limited quota licenses allowing only antlerless harvests are based off adult antlerless harvests only. Harvest estimates for general licenses are based off antlered harvest only. The statewide harvest totals shown in Table V include all harvests.

Note: License level confidence intervals are based on estimated total license success rates (harvests / number sold).

Note: Success 90% margin of error was less than ±10% for 71 of 71 (100%) limited quota licenses where a non-census sample was taken. Success margin of error is not applicable (-) for the 148 limited quota licenses where all license holders were sampled (those limited quota license types with 50 or less licenses available, or where all license holders needed to be sampled to achieve the target number of usable survey responses). The number of usable surveys was at least 26% of sales for all 41 deer general license strata.

CHAPTER 6

DEER HUNTING SEASONS

Section 1. Authority. This regulation is promulgated by authority of Wyoming Statutes § 23-1-302, § 23-1-703 and § 23-2-104.

Section 2. Regular Hunting Seasons.

Hunt areas, season dates and limitations.

Hunt Area	Type	Season Dates		Quota	License	Limitations
		Opens	Closes			
1		Nov. 1	Nov. 20		General	Antlered deer off private land; any deer on private land
1		Nov. 21	Nov. 30		General	Antlered white-tailed deer off private land; any white-tailed deer on private land
1, 2, 3	7	Nov. 1	Nov. 30	4200	Limited quota	Doe or fawn valid on private land
2		Nov. 1	Nov. 30		General	Antlered deer off private land; any deer on private land
3		Nov. 1	Nov. 30		General	Antlered deer off private land; any deer on private land
4		Nov. 1	Nov. 20		General	Antlered deer off private land; any deer on private land except the lands of the State of Wyoming's Ranch A property shall be closed
4	7	Nov. 1	Nov. 20	300	Limited quota	Doe or fawn valid on private land
5		Nov. 1	Nov. 20		General	Antlered deer off private land; any deer on private land
5	6	Nov. 1	Nov. 20	200	Limited quota	Doe or fawn
6		Nov. 1	Nov. 20		General	Antlered deer off private land; any deer on private land
7		Oct. 1	Oct. 15		General	Antlered mule deer or any white-tailed deer
8		Oct. 1	Oct. 15		General	Antlered mule deer or any white-tailed deer

Hunt Area	Type	Season Dates		Quota	License	Limitations
		Opens	Closes			
9		Oct. 1	Oct. 15		General	Antlered mule deer or any white-tailed deer
10	1	Oct. 1	Oct. 15	125	Limited quota	Antlered deer
10	3	Oct. 1	Nov. 30	35	Limited quota	Any white-tailed deer
10	8	Oct. 1	Nov. 30	35	Limited quota	Doe or fawn white-tailed deer
11		Oct. 1	Oct. 15		General	Antlered mule deer or any white-tailed deer
11		Oct. 16	Nov. 30		General	Any white-tailed deer
11, 12, 13, 14	3	Oct. 1	Nov. 30	300	Limited quota	Any white-tailed deer
11, 12, 13, 14	8	Oct. 1	Nov. 30	300	Limited quota	Doe or fawn white-tailed deer
12		Oct. 1	Oct. 15		General	Antlered mule deer or any white-tailed deer
12		Oct. 16	Nov. 30		General	Any white-tailed deer
12	6	Oct. 1	Nov. 30	50	Limited quota	Doe or fawn
13		Oct. 1	Oct. 15		General	Antlered mule deer or any white-tailed deer
13		Oct. 16	Nov. 30		General	Any white-tailed deer
14		Oct. 1	Oct. 15		General	Antlered mule deer or any white-tailed deer
14		Oct. 16	Nov. 30		General	Any white-tailed deer
15		Oct. 1	Oct. 14		General	Antlered mule deer or any white-tailed deer
15	3	Oct. 1	Nov. 30	500	Limited quota	Any white-tailed deer
15	3	Dec. 1	Dec. 31			Antlerless white-tailed deer
15	6	Oct. 1	Dec. 31	400	Limited quota	Doe or fawn
15	8	Oct. 1	Dec. 31	450	Limited quota	Doe or fawn white-tailed deer
17		Oct. 1	Oct. 20		General	Antlered mule deer or any white-tailed deer
17		Nov. 1	Nov. 30		General	Any white-tailed deer
17	7	Oct. 1	Oct. 20	50	Limited quota	Doe or fawn valid on private land
17	8	Oct. 1	Nov. 30	250	Limited quota	Doe or fawn white-tailed deer

Hunt Area	Type	Season Dates		Quota	License	Limitations
		Opens	Closes			
18		Oct. 1	Oct. 20		General	Antlered mule deer or any white-tailed deer
18	7	Oct. 1	Oct. 20	100	Limited quota	Doe or fawn valid on private land
18	8	Oct. 1	Oct. 31	50	Limited quota	Doe or fawn white-tailed deer valid on private land
19		Oct. 1	Oct. 20		General	Antlered mule deer or any white-tailed deer
19		Nov. 1	Nov. 15		General	Any white-tailed deer
19	7	Oct. 1	Oct. 20	50	Limited quota	Doe or fawn valid on private land
19	8	Nov. 1	Nov. 15	75	Limited quota	Doe or fawn white-tailed deer
21		Oct. 1	Oct. 15		General	Antlered mule deer or any white-tailed deer
21	7	Oct. 1	Oct. 31	50	Limited quota	Doe or fawn valid on private land
21	8	Oct. 1	Oct. 31	50	Limited quota	Doe or fawn white-tailed deer valid on private land
22	1	Oct. 1	Oct. 14	500	Limited quota	Antlered mule deer or any white-tailed deer
22	3	Oct. 1	Nov. 30	100	Limited quota	Any white-tailed deer
22	8	Oct. 1	Nov. 30	100	Limited quota	Doe or fawn white-tailed deer
23		Oct. 1	Oct. 14		General	Antlered deer off private land; any deer on private land
23		Nov. 1	Nov. 30		General	Any white-tailed deer
23, 26	3	Nov. 1	Nov. 30	250	Limited quota	Any white-tailed deer
23, 26	7	Oct. 1	Dec. 15	2000	Limited quota	Doe or fawn valid on private land
24		Oct. 15	Oct. 31		General	Antlered mule deer or any white-tailed deer
24		Nov. 1	Nov. 30		General	Any white-tailed deer
24	3	Nov. 1	Nov. 30	400	Limited quota	Any white-tailed deer
24	7	Sep. 1	Dec. 15	250	Limited quota	Doe or fawn valid on private land
24	8	Sep. 1	Dec. 15	Unlimited	Limited quota	Doe or fawn white-tailed deer
25		Oct. 15	Oct. 24		General	Antlered mule deer or any white-tailed deer

Hunt Area	Type	Season Dates		Quota	License	Limitations
		Opens	Closes			
26		Oct. 1	Oct. 14		General	Antlered deer off private land; any deer on private land
26		Nov. 1	Nov. 30		General	Any white-tailed deer
27		Oct. 15	Oct. 31		General	Antlered mule deer or any white-tailed deer
27		Nov. 1	Nov. 30		General	Any white-tailed deer
27	8	Sep. 1	Sep. 30	1200	Limited quota	Doe or fawn white-tailed deer valid on private land
27	8	Oct. 15	Dec. 15			Doe or fawn white-tailed deer valid in the entire area
28		Oct. 15	Oct. 24		General	Antlered mule deer or any white-tailed deer
28		Oct. 25	Nov. 30		General	Any white-tailed deer
29		Oct. 1	Oct. 14		General	Antlered deer off private land; any deer on private land
29		Nov. 1	Nov. 30		General	Any white-tailed deer
29		Dec. 1	Dec. 15		General	Antlerless white-tailed deer
29	8	Sep. 1	Sep. 30	700	Limited quota	Doe or fawn white-tailed deer valid on private land
29	8	Oct. 1	Dec. 15			Doe or fawn white-tailed deer valid in the entire area
30		Oct. 15	Oct. 31		General	Antlered deer off private land; any deer on private land
30		Nov. 1	Nov. 30		General	Any white-tailed deer
30		Dec. 1	Dec. 15		General	Antlerless white-tailed deer
30	8	Sep. 1	Sep. 30	500	Limited quota	Doe or fawn white-tailed deer valid on private land
30	8	Oct. 15	Dec. 15			Doe or fawn white-tailed deer valid in the entire area
31		Oct. 1	Oct. 10		General	Antlered deer
32		Oct. 15	Oct. 31		General	Antlered mule deer or any white-tailed deer
32		Nov. 1	Nov. 15		General	Any white-tailed deer
32, 163	8	Oct. 15	Nov. 15	50	Limited quota	Doe or fawn white-tailed deer
33		Oct. 15	Oct. 31		General	Antlered deer off private land; any deer on private land

Hunt Area	Type	Season Dates		Quota	License	Limitations
		Opens	Closes			
33		Nov. 1	Nov. 15		General	Any white-tailed deer
33		Nov. 16	Dec. 15		General	Antlerless white-tailed deer
33	6	Oct. 15	Oct. 31	25	Limited quota	Doe or fawn valid on private land
33	8	Sep. 1	Sep. 30	500	Limited quota	Doe or fawn white-tailed deer valid on private land
33	8	Oct. 15	Dec. 15			Doe or fawn white-tailed deer valid in the entire area
34	1	Oct. 15	Oct. 31	350	Limited quota	Antlered deer
34	3	Oct. 15	Nov. 30	50	Limited quota	Any white-tailed deer
34	7	Oct. 15	Dec. 15	100	Limited quota	Doe or fawn valid on or within one (1) mile of irrigated land
35		Oct. 15	Oct. 31		General	Any deer
36	1	Oct. 15	Oct. 31	425	Limited quota	Antlered mule deer or any white-tailed deer
36	8	Oct. 15	Oct. 31	25	Limited quota	Doe or fawn white-tailed deer
37	1	Oct. 15	Oct. 31	225	Limited quota	Antlered deer
37	6	Sep. 1	Nov. 15	150	Limited quota	Doe or fawn valid on or within one-half (1/2) mile of irrigated land
37, 39	3	Nov. 1	Nov. 30	25	Limited quota	Any white-tailed deer
39		Oct. 15	Oct. 25		General	Antlered deer
39	8	Oct. 15	Nov. 15	50	Limited quota	Doe or fawn white-tailed deer
40		Oct. 15	Oct. 31		General	Antlered deer valid on national forest; any deer off national forest
40	6	Oct. 15	Oct. 31	200	Limited quota	Doe or fawn valid off national forest
40	8	Oct. 15	Nov. 30	300	Limited quota	Doe or fawn white-tailed deer
41		Oct. 15	Oct. 24		General	Antlered mule deer or any white-tailed deer
41		Oct. 15	Oct. 31		General	Antlerless deer valid on or within one-half (1/2) mile of irrigated land
41	3	Nov. 1	Nov. 30	75	Limited quota	Any white-tailed deer

Hunt Area	Type	Season Dates		Quota	License	Limitations
		Opens	Closes			
41	6	Oct. 15	Nov. 15	150	Limited quota	Doe or fawn valid on or within one-half (1/2) mile of irrigated land
41	8	Nov. 1	Dec. 15	150	Limited quota	Doe or fawn white-tailed deer
46		Oct. 15	Oct. 24		General	Antlered mule deer or any white-tailed deer
47		Oct. 15	Oct. 24		General	Antlered mule deer or any white-tailed deer
47		Oct. 15	Oct. 31		General	Antlerless deer valid on or within one-half (1/2) mile of irrigated land
47	6	Oct. 15	Nov. 15	100	Limited quota	Doe or fawn valid on or within one-half (1/2) mile of irrigated land
47	8	Nov. 1	Dec. 15	100	Limited quota	Doe or fawn white-tailed deer
47, 51	3	Nov. 1	Nov. 30	75	Limited quota	Any white-tailed deer
50		Oct. 15	Oct. 24		General	Antlered mule deer or any white-tailed deer
51		Oct. 15	Oct. 24		General	Antlered mule deer or any white-tailed deer
51	6	Oct. 15	Nov. 15	50	Limited quota	Doe or fawn valid on or within one-half (1/2) mile of irrigated land
51	7	Oct. 15	Nov. 15	100	Limited quota	Doe or fawn valid within one (1) mile of Shell Creek
51	8	Nov. 1	Dec. 15	100	Limited quota	Doe or fawn white-tailed deer
52		Oct. 15	Oct. 24		General	Antlered mule deer or any white-tailed deer
52	6	Oct. 15	Nov. 30	25	Limited quota	Doe or fawn valid on or within one-half (1/2) mile of irrigated land
53		Oct. 15	Oct. 24		General	Antlered mule deer or any white-tailed deer
59		Oct. 15	Oct. 31		General	Antlered mule deer or any white-tailed deer

Hunt Area	Type	Season Dates		Quota	License	Limitations
		Opens	Closes			
59, 60, 64	3	Oct. 1	Nov. 30	250	Limited quota	Any white-tailed deer; all lands within Curt Gowdy State Park, archery only
59, 60, 64	3	Dec. 1	Dec. 31			Doe or fawn white-tailed deer valid in Area 59 and Area 64
59, 64	6	Oct. 15	Oct. 31	150	Limited quota	Doe or fawn valid on private land
59, 64	6	Nov. 1	Dec. 31			Doe or fawn white-tailed deer valid in the entire area
59, 60, 64	8	Nov. 1	Dec. 31	350	Limited quota	Doe or fawn white-tailed deer; all lands within Curt Gowdy State Park, archery only
60	1	Oct. 20	Nov. 5	100	Limited quota	Antlered deer on national forest, any deer off national forest; all lands within Curt Gowdy State Park, archery only
60	1	Nov. 6	Nov. 30			Doe or fawn white-tailed deer valid off national forest; all lands within Curt Gowdy State Park, archery only
60	2	Oct. 20	Nov. 5	200	Limited quota	Any deer off national forest; all lands within Curt Gowdy State Park, archery only
60	2	Nov. 6	Nov. 30			Doe or fawn white-tailed deer valid off national forest; all lands within Curt Gowdy State Park, archery only
60	6	Oct. 20	Nov. 30	50	Limited quota	Doe or fawn; all lands within Curt Gowdy State Park, archery only
61		Oct. 1	Oct. 10		General	Antlered mule deer or any white-tailed deer

Hunt Area	Type	Season Dates		Quota	License	Limitations
		Opens	Closes			
64		Oct. 15	Oct. 31		General	Antlered mule deer or any white-tailed deer except the Wyoming Game and Fish Commission's Tom Thorne/Beth Williams Wildlife Habitat Management Area and the Laramie Peak Wildlife Habitat Management Area north of the Tunnel Road (Albany County Road 727) shall be closed
64	2	Oct. 15	Oct. 31	100	Limited quota	Antlered mule deer or any white-tailed deer
65		Oct. 15	Oct. 31		General	Antlered mule deer three (3) points or more on either antler or any white-tailed deer
65	3	Oct. 15	Nov. 30	400	Limited quota	Any white-tailed deer, also valid in that portion of Area 66 in Converse County
65	8	Oct. 15	Nov. 30	400	Limited quota	Doe or fawn white-tailed deer, also valid in that portion of Area 66 in Converse County
66		Oct. 15	Oct. 21		General	Antlered mule deer three (3) points or more on either antler or any white-tailed deer
66, 88, 89	3	Oct. 15	Nov. 30	150	Limited quota	Any white-tailed deer
66, 88, 89	8	Oct. 15	Nov. 30	100	Limited quota	Doe or fawn white-tailed deer
67						Closed
70		Oct. 15	Oct. 21		General	Antlered mule deer or any white-tailed deer
70, 74	3	Oct. 1	Dec. 31	50	Limited quota	Any white-tailed deer
70, 74	8	Oct. 1	Dec. 31	50	Limited quota	Doe or fawn white-tailed deer
74		Oct. 1	Oct. 10		General	Antlered mule deer or any white-tailed deer

Hunt Area	Type	Season Dates		Quota	License	Limitations
		Opens	Closes			
75		Oct. 1	Oct. 10		General	Antlered mule deer or any white-tailed deer
75, 76, 77	3	Oct. 1	Dec. 31	75	Limited quota	Any white-tailed deer
75, 76, 77	8	Oct. 1	Dec. 31	100	Limited quota	Doe or fawn white-tailed deer
76		Oct. 1	Oct. 10		General	Antlered mule deer or any white-tailed deer
77		Oct. 1	Oct. 10		General	Antlered mule deer or any white-tailed deer
78	1	Oct. 1	Oct. 14	375	Limited quota	Antlered mule deer or any white-tailed deer
78, 79, 80, 81, 161	3	Oct. 1	Dec. 31	25	Limited quota	Any white-tailed deer
78, 79, 80, 81, 161	8	Sep. 1	Dec. 31	50	Limited quota	Doe or fawn white-tailed deer
79, 161	1	Oct. 1	Oct. 14	400	Limited quota	Antlered mule deer or any white-tailed deer
80, 83	1	Oct. 1	Oct. 14	250	Limited quota	Antlered mule deer or any white-tailed deer
81	1	Oct. 1	Oct. 14	200	Limited quota	Antlered mule deer or any white-tailed deer
82		Oct. 1	Oct. 14		General	Antlered mule deer or any white-tailed deer
82		Oct. 1	Oct. 16		General youth license	Any deer
82	6	Oct. 1	Oct. 20	250	Limited quota	Doe or fawn

Hunt Area	Type	Season Dates		Quota	License	Limitations
		Opens	Closes			
82	7	Oct. 1	Oct. 20	50	Limited quota	Doe or fawn valid south of Wyoming Highway 70 or east of Carbon County Road 503 and south of Carbon County Roads 752 and 754 (Savery Stock Drive)
82, 100	8	Nov. 1	Jan. 15	50	Limited quota	Doe or fawn white-tailed deer valid on private land
84	1	Oct. 1	Oct. 14	75	Limited quota	Antlered mule deer or any white-tailed deer
87	1	Oct. 15	Oct. 31	150	Limited quota	Antlered mule deer or any white-tailed deer
88		Oct. 15	Oct. 21		General	Antlered mule deer or any white-tailed deer
88	8	Aug. 15	Nov. 30	100	Limited quota	Doe or fawn white-tailed deer
89	1	Oct. 15	Oct. 31	200	Limited quota	Antlered deer
90	1	Oct. 1	Oct. 31	75	Limited quota	Any deer
92		Oct. 12	Oct. 22		General youth license	Any deer
92		Oct. 15	Oct. 22		General	Antlered mule deer or any white-tailed deer
92	6	Oct. 1	Oct. 22	25	Limited quota	Doe or fawn valid on private land north of the Little Popo Agie River
92, 94, 160	3	Oct. 1	Nov. 30	100	Limited quota	Any white-tailed deer
92, 94, 160	8	Oct. 1	Nov. 30	150	Limited quota	Doe or fawn white-tailed deer
94		Oct. 12	Oct. 22		General youth license	Any deer
94		Oct. 15	Oct. 22		General	Antlered mule deer or any white-tailed deer
96		Oct. 15	Oct. 20		General	Antlered mule deer or any white-tailed deer
97		Oct. 15	Oct. 20		General	Antlered mule deer or any white-tailed deer
97	3	Oct. 15	Nov. 30	25	Limited quota	Any white-tailed deer

Hunt Area	Type	Season Dates		Quota	License	Limitations
		Opens	Closes			
97	8	Oct. 15	Nov. 30	50	Limited quota	Doe or fawn white-tailed deer
98		Oct. 15	Oct. 20		General	Antlered mule deer or any white-tailed deer, archery or muzzle-loading firearms only
100		Oct. 1	Oct. 6		General	Antlered mule deer or any white-tailed deer
100		Oct. 1	Oct. 8		General youth license	Any deer
101	1	Oct. 15	Oct. 31	50	Limited quota	Antlered deer
102	1	Oct. 15	Oct. 31	250	Limited quota	Any deer
105		Oct. 1	Oct. 24		General	Antlered mule deer or any white-tailed deer valid on national forest
105		Nov. 1	Nov. 5		General	Antlered mule deer or any white-tailed deer valid off national forest
105		Nov. 6	Nov. 17		General	Antlerless deer valid on private land
105, 106, 109	1	Nov. 1	Nov. 15	25	Limited quota	Any deer
106		Oct. 1	Oct. 24		General	Antlered mule deer or any white-tailed deer
110		Oct. 15	Nov. 3		General	Antlered mule deer four (4) points or more on either antler or any white-tailed deer
110, 111	1	Nov. 1	Nov. 15	25	Limited quota	Antlered mule deer or any white-tailed deer
110, 111	8	Oct. 15	Dec. 31	100	Limited quota	Doe or fawn white-tailed deer
111		Oct. 15	Nov. 3		General	Antlered mule deer four (4) points or more on either antler or any white-tailed deer
112		Oct. 15	Nov. 3		General	Antlered mule deer four (4) points or more on either antler or any white-tailed deer

Hunt Area	Type	Season Dates		Quota	License	Limitations
		Opens	Closes			
112, 113, 114	1	Nov. 1	Nov. 15	25	Limited quota	Antlered mule deer or any white-tailed deer
112, 113	3	Nov. 1	Nov. 30	35	Limited quota	Any white-tailed deer
112, 113	8	Oct. 15	Dec. 31	175	Limited quota	Doe or fawn white-tailed deer
113		Oct. 15	Nov. 3		General	Antlered mule deer four (4) points or more on either antler or any white-tailed deer
113	7	Oct. 1	Nov. 15	25	Limited quota	Doe or fawn valid on private land north and east of Carter Creek
114		Oct. 15	Nov. 3		General	Antlered mule deer four (4) points or more on either antler or any white-tailed deer
115		Sep. 10	Oct. 22		General	Antlered mule deer four (4) points or more on either antler or any white-tailed deer
116	1	Oct. 15	Oct. 31	75	Limited quota	Antlered mule deer or any white-tailed deer
116, 117	3	Nov. 1	Nov. 30	100	Limited quota	Any white-tailed deer
116	6	Oct. 15	Nov. 30	75	Limited quota	Doe or fawn valid on private land
116	7	Sep. 1	Oct. 14	100	Limited quota	Doe or fawn white-tailed deer valid on private land in the Wood River drainage
116, 117, 118	8	Oct. 15	Nov. 30	150	Limited quota	Doe or fawn white-tailed deer
117	1	Sep. 15	Oct. 15	50	Limited quota	Antlered mule deer or any white-tailed deer
118	1	Oct. 15	Oct. 31	25	Limited quota	Antlered deer
118	1	Nov. 1	Nov. 30			Any white-tailed deer
119	1	Nov. 1	Nov. 15	50	Limited quota	Antlered deer
119	2	Oct. 1	Oct. 15	75	Limited quota	Antlered deer

Hunt Area	Type	Season Dates		Quota	License	Limitations
		Opens	Closes			
119, 120	3	Oct. 1	Nov. 30	100	Limited quota	Any white-tailed deer
119	6	Sep. 1	Nov. 15	75	Limited quota	Doe or fawn valid on or within one-half (1/2) mile of irrigated land
120	1	Nov. 1	Nov. 15	75	Limited quota	Antlered deer
120	8	Sep. 1	Dec. 15	200	Limited quota	Doe or fawn white-tailed deer
121		Nov. 1	Nov. 10		General	Any deer
121		Nov. 11	Nov. 30		General	Antlerless deer valid on private land
121	3	Nov. 1	Nov. 30	50	Limited quota	Any white-tailed deer
121	6	Oct. 15	Nov. 30	150	Limited quota	Doe or fawn valid on private land
122		Nov. 1	Nov. 10		General	Any deer
122		Nov. 11	Nov. 30		General	Antlerless deer
122	3	Nov. 1	Nov. 30	50	Limited quota	Any white-tailed deer
122	6	Oct. 15	Nov. 30	150	Limited quota	Doe or fawn valid on or within one-half (1/2) mile of irrigated land within the Shoshone River drainage
123		Oct. 15	Oct. 31		General	Antlered mule deer or any white-tailed deer
123	6	Oct. 15	Nov. 30	25	Limited quota	Doe or fawn valid on private land south of the Shoshone River
124		Nov. 1	Nov. 10		General	Any deer
124	3	Nov. 1	Nov. 30	75	Limited quota	Any white-tailed deer
124	6	Oct. 15	Nov. 30	100	Limited quota	Doe or fawn valid on or within one-half (1/2) mile of irrigated land
124	7	Nov. 1	Nov. 30	100	Limited quota	Doe or fawn valid on or within one-half (1/2) mile of irrigated land west of Wyoming Highway 30 and Bighorn County Road 8
124	8	Nov. 1	Nov. 30	100	Limited quota	Doe or fawn white-tailed deer
125	1	Nov. 1	Nov. 15	100	Limited quota	Antlered deer

Hunt Area	Type	Season Dates		Quota	License	Limitations
		Opens	Closes			
125	6	Sep. 15	Oct. 15	25	Limited quota	Doe or fawn valid on or within one-half (1/2) mile of irrigated land
127		Oct. 15	Oct. 24		General	Antlered deer
127	3	Nov. 1	Nov. 30	25	Limited quota	Any white-tailed deer; also valid in Area 125
127	8	Oct. 15	Nov. 30	75	Limited quota	Doe or fawn white-tailed deer
128		Oct. 1	Oct. 15		General	Antlered mule deer or any white-tailed deer
128	1	Nov. 1	Nov. 20	50	Limited quota	Any deer
128	3	Nov. 1	Nov. 20	50	Limited quota	Any white-tailed deer
128	7	Nov. 1	Nov. 20	50	Limited quota	Doe or fawn valid on private land
128	8	Oct. 1	Oct. 31	50	Limited quota	Doe or fawn white-tailed deer
130		Oct. 1	Oct. 6		General	Antlered mule deer three (3) points or more on either antler or any white-tailed deer
130	1	Oct. 15	Oct. 31	15	Limited quota	Antlered mule deer three (3) points or more on either antler or any white-tailed deer
130	6	Oct. 1	Oct. 31	25	Limited quota	Doe or fawn valid on private land within Sweetwater County
131		Oct. 1	Oct. 6		General	Antlered mule deer three (3) points or more on either antler or any white-tailed deer
131, 132, 133, 134, 135, 168	3	Oct. 1	Nov. 30	25	Limited quota	Any white-tailed deer
131	6	Oct. 1	Oct. 31	50	Limited quota	Doe or fawn valid within the Farson-Eden Irrigation Project

Hunt Area	Type	Season Dates		Quota	License	Limitations
		Opens	Closes			
131	7	Oct. 1	Oct. 31	50	Limited quota	Doe or fawn valid west of the Blue Rim Road (Sweetwater County Road 5) and west of the Old Stauffer Road (Sweetwater County Road 7) and south of the OCI Entrance Road (Sweetwater County Road 6).
132		Oct. 1	Oct. 14		General	Antlered mule deer three (3) points or more on either antler or any white-tailed deer
132, 133, 168	7	Oct. 1	Oct. 14	25	Limited quota	Doe or fawn valid on irrigated land
133		Oct. 1	Oct. 14		General	Antlered mule deer three (3) points or more on either antler or any white-tailed deer
134		Oct. 1	Oct. 14		General	Antlered mule deer three (3) points or more on either antler or any white-tailed deer
135		Oct. 1	Oct. 14		General	Antlered mule deer three (3) points or more on either antler or any white-tailed deer
138		Sep. 15	Oct. 6		General	Antlered mule deer three (3) points or more on either antler or any white-tailed deer
138, 139, 140, 142, 143	3	Oct. 1	Nov. 30	50	Limited quota	Any white-tailed deer
139		Sep. 15	Oct. 6		General	Antlered mule deer three (3) points or more on either antler or any white-tailed deer
140		Sep. 15	Oct. 6		General	Antlered mule deer three (3) points or more on either antler or any white-tailed deer

Hunt Area	Type	Season Dates		Quota	License	Limitations
		Opens	Closes			
141	1	Oct. 1	Oct. 21	80	Limited quota	Antlered mule deer three (3) points or more on either antler or any white-tailed deer
141	1	Oct. 22	Oct. 31			Antlered mule deer three (3) points or more on either antler or any white-tailed deer on national forest
142		Sep. 15	Oct. 6		General	Antlered mule deer three (3) points or more on either antler or any white-tailed deer
143		Sep. 15	Oct. 6		General	Antlered mule deer three (3) points or more on either antler or any white-tailed deer
144		Sep. 15	Oct. 6		General	Antlered mule deer three (3) points or more on either antler or any white-tailed deer
145		Sep. 15	Oct. 6		General	Antlered mule deer three (3) points or more on either antler or any white-tailed deer
145	3	Sep. 15	Nov. 15	50	Limited quota	Any white-tailed deer
145	3	Nov. 16	Jan. 31			Antlerless white-tailed deer
146		Sep. 15	Oct. 6		General	Antlered mule deer three (3) points or more on either antler or any white-tailed deer
148		Sep. 15	Oct. 25		General	Antlered deer
149		Sep. 15	Oct. 6		General	Antlered mule deer three (3) points or more on either antler or any white-tailed deer
149	3	Sep. 15	Nov. 30	15	Limited quota	Any white-tailed deer
149	8	Sep. 15	Nov. 30	50	Limited quota	Doe or fawn white-tailed deer
150		Sep. 15	Oct. 6		General	Antlered mule deer three (3) points or more on either antler or any white-tailed deer
150	3	Sep. 15	Nov. 30	15	Limited quota	Any white-tailed deer
151		Sep. 15	Oct. 6		General	Antlered mule deer three (3) points or more on either antler or any white-tailed deer
151		Oct. 7	Oct. 31		General	Antlerless white-tailed deer

Hunt Area	Type	Season Dates		Quota	License	Limitations
		Opens	Closes			
152		Sep. 15	Oct. 6		General	Antlered mule deer three (3) points or more on either antler or any white-tailed deer
152		Oct. 7	Oct. 31		General	Antlerless white-tailed deer
153		Sep. 15	Oct. 6		General	Antlered mule deer three (3) points or more on either antler or any white-tailed deer
154		Sep. 15	Oct. 6		General	Antlered mule deer three (3) points or more on either antler or any white-tailed deer
155		Sep. 15	Oct. 6		General	Antlered mule deer three (3) points or more on either antler or any white-tailed deer
156		Sep. 15	Oct. 6		General	Antlered mule deer three (3) points or more on either antler or any white-tailed deer
157	1	Oct. 1	Oct. 31	350	Limited quota	Any deer
157	3	Nov. 1	Nov. 30	150	Limited quota	Any white-tailed deer
157	6	Oct. 1	Nov. 10	400	Limited quota	Doe or fawn
157	8	Oct. 1	Oct. 31	275	Limited quota	Doe or fawn white-tailed deer
157	8	Nov. 1	Nov. 30			Doe or fawn white-tailed deer valid on private land
160		Oct. 12	Oct. 22		General youth license	Any deer
160		Oct. 15	Oct. 22		General	Antlered mule deer or any white-tailed deer
163		Oct. 15	Oct. 21		General	Antlered mule deer or any white-tailed deer
163		Nov. 1	Nov. 15		General	Any white-tailed deer
164		Oct. 1	Oct. 10		General	Any deer
164	3	Nov. 1	Nov. 30	50	Limited quota	Any white-tailed deer; also valid in Area 125
164	6	Oct. 25	Nov. 15	100	Limited quota	Doe or fawn valid on or within one-half (1/2) mile of irrigated land
164	7	Oct. 1	Oct. 10	50	Limited quota	Doe or fawn valid on or within one-half (1/2) mile of irrigated land

Hunt Area	Type	Season Dates		Quota	License	Limitations
		Opens	Closes			
164	8	Nov. 1	Dec. 15	100	Limited quota	Doe or fawn white-tailed deer; also valid in Area 125
165	1	Oct. 15	Oct. 31	125	Limited quota	Any deer
165	3	Nov. 1	Nov. 30	50	Limited quota	Any white-tailed deer
165	6	Sep. 1	Oct. 31	100	Limited quota	Doe or fawn valid on private land
165	8	Nov. 1	Nov. 30	150	Limited quota	Doe or fawn white-tailed deer
168		Oct. 1	Oct. 14		General	Antlered mule deer three (3) points or more on either antler or any white-tailed deer
169		Oct. 15	Oct. 21		General	Antlered mule deer or any white-tailed deer
169		Nov. 1	Nov. 15		General	Any white-tailed deer
171		Oct. 1	Oct. 31		General	Any deer
171	3	Oct. 1	Nov. 30	75	Limited quota	Any white-tailed deer
171	6	Oct. 1	Nov. 30	250	Limited quota	Doe or fawn

Please see Important Hunting Information section of the Deer Hunting Regulations brochure regarding Chronic Wasting Disease.

Section 3. Special Archery Seasons. Hunt areas listed in this section shall have special archery hunting seasons during the dates specified in this section. Archers shall possess a general deer license or a limited quota deer license in addition to an archery license in order to hunt deer during any special archery season.

(a) Archers with general deer licenses shall only hunt in those hunt areas open to hunting with a general license and are restricted to the sex and species of deer and antler point restrictions set forth by the limitations as specified in Section 2 of this Chapter.

(b) Archers with limited quota deer licenses shall only hunt in the hunt area(s) where their license is valid and are restricted to the sex and species of deer and antler point restrictions set forth by the limitations of their license as specified in Section 2 of this Chapter.

(c) Archers with a General or Nonresident Region J deer license can hunt all of Hunt Area 64 during the Special Archery Season.

Special Archery Season Hunt Areas	Season Dates	
	Opens	Closes
1-15, 17-19, 21-37, 39-41, 46, 47, 50-53, 59-61, 64-66, 70, 74-84, 87-90, 92, 94, 96-98, 100-102, 105, 106, 109-114, 116-125, 127, 128, 130-135, 141, 157, 160, 161, 163-165, 168, 169, 171. Curt Gowdy State Park in Hunt Area 60 closed.	Sep. 1	Sep. 30

Special Archery Season Hunt Areas	Season Dates	
	Opens	Closes
138-140, 142-146, 148-156	Sep. 1	Sep. 14
115	Sep. 1	Sep. 9

Section 4. Disabled Hunter Season Extension.

(a) Any person qualified for and in possession of a Disabled Hunter Season Extension Permit issued by the Department in accordance with Commission regulation may hunt deer five (5) days prior to the earliest opening date in the hunt area(s) for their license type and is restricted to the limitations of their license type for the earliest opening date as specified in Section 2 of this Chapter.

(b) Hunters participating in a disabled hunter season extension shall be in possession of a Disabled Hunter Season Extension Permit which shall be immediately produced for inspection upon request of an officer authorized to enforce this regulation.

Section 5. Youth Deer Hunters. Youth hunters who possess a full price youth deer license may take any deer during an antlered deer season subject to the species limitation of their license in the hunt area(s) where their license is valid as specified in Section 2 of this Chapter. However, no youth hunter shall take a mule deer during a season in which the limitations of their license type is only valid for white-tailed deer as specified in Section 2 of this Chapter.

Section 6. Nonresident Region General Deer License Quotas.

(a) Nonresident region general deer licenses shall only be valid within the specific region for which they are issued and for only those hunt areas in the Region as listed in this section.

(b) Quotas of nonresident region general deer licenses are established for the regions and shall not exceed the numbers specified in this section.

Region	Deer Hunt Areas	Quotas
A	1-6	4500
B	7-9, 11-14, 21	1500
C	17-19, 23, 26, 29, 31	2500
D	66, 70, 74-77, 88	400
F	105, 106, 110-115	550
G	135, 143-145	400
H	130, 138-140, 142, 146, 149-156	600
J	59, 61, 64, 65	900
K	132-134, 168	500
L	92, 94, 128, 148, 160, 171	300
M	35, 39, 40, 164	800
Q	96-98	150

Region	Deer Hunt Areas	Quotas
R	41, 46, 47, 50-53	600
T	15	400
W	82, 100, 131	900
X	121-124, 127	300
Y	24, 25, 27, 28, 30, 32, 33, 163, 169	1800

Section 7. Hunt Area Descriptions.

Area and Number.

Area 1. Crook. Beginning where Wyoming Highway 112 crosses the Wyoming-Montana state line; southwesterly along said highway to Wyoming Highway 24 in the town of Hulett; southerly along said highway to U.S. Highway 14; westerly along said highway to the Cabin Creek Road (Crook County Road 116); northwesterly along said road to the Oshoto Road (Crook County Road 263); westerly along said road to the “D” Road (Crook County Road 68); northerly along said road to the Rocky Point Road in Campbell County (Campbell County Road 85); northerly along said road to the Wyoming-Montana state line; easterly along said line to Wyoming Highway 112.

Area 2. Bearlodge. Beginning where Wyoming Highway 112 crosses the Wyoming-Montana state line; easterly along said line to the Wyoming-South Dakota state line; southerly along said line to Interstate Highway 90; westerly along said Interstate Highway to the town of Sundance and U.S. Highway 14; westerly and northerly along said highway to Wyoming Highway 24; northerly along said highway to Wyoming Highway 112 at the town of Hulett; northeasterly along said highway to the Wyoming-Montana state line.

Area 3. Keyhole. Beginning at the intersection of Interstate Highway 90 and U.S. Highway 14 in the town of Sundance; westerly along Interstate Highway 90 to its intersection with the “D” Road; northerly along said road to the Oshoto Road (Crook County Road 263); easterly along said road to the Cabin Creek Road (Crook County Road 116); southerly and easterly along said road to U.S. Highway 14; easterly and southerly along said highway to Interstate Highway 90 at the town of Sundance.

Area 4. Sand Creek. Beginning where Interstate Highway 90 crosses the Wyoming-South Dakota state line; southerly along said line to U.S. Highway 85; southerly along said highway to Wyoming Highway 585; northwesterly along said highway to the town of Sundance and Interstate Highway 90; easterly along said Interstate Highway to the Wyoming-South Dakota state line.

Area 5. Inyan Kara. Beginning where Interstate Highway 90 crosses Wyoming Highway 585 in the town of Sundance; southeasterly along Wyoming Highway 585 to the Skull Creek Road (Weston County Road 14); westerly along said road to the Green Mountain Road (Weston County Road 11); northerly along said road to the Dry Creek Road (Weston County Road 13); northwesterly along said road to Wyoming Highway 116; southwesterly along said highway to U.S. Highway 16 in the town of Upton; northwesterly along said highway to

Interstate Highway 90 at the town of Moorcroft; easterly along said Interstate Highway to Wyoming Highway 585 at the town of Sundance.

Area 6. Skull Creek. Beginning where U.S. Highway 85 crosses the Wyoming-South Dakota state line; southerly along said line to U.S. Highway 16; northwesterly along said highway to Wyoming Highway 116 in the town of Upton; northeasterly along said highway to the Dry Creek Road (Weston County Road 13); southerly and easterly along said road to the Green Mountain Road (Weston County Road 11); southerly along said road to the Skull Creek Road (Weston County Road 14); easterly along said road to Wyoming Highway 585; southeasterly along said highway to U.S. Highway 85; northerly along said highway to the Wyoming-South Dakota state line.

Area 7. South Osage. Beginning at the junction of U.S. Highway 16 and Wyoming Highway 450; southwestly along Wyoming Highway 450 to Wyoming Highway 116; northerly along said highway to U.S. Highway 16 in the town of Upton; southeasterly along said highway to Wyoming Highway 450.

Area 8. Upton-Four Horse. Beginning at the junction of Wyoming Highway 116 and Wyoming Highway 450; westerly along Wyoming Highway 450 to the Keeline Road (U.S.F.S. Road 930); northwesterly along said road to Black Thunder Creek; easterly down said creek to Bacon Creek; northerly up said creek to Newel Prong; northerly up said prong to the Cheyenne River/Belle Fourche River Divide; northeasterly along said divide to the divide between Four Horse Creek and Raven Creek; northwesterly along said divide to the Belle Fourche River; northeasterly down said river to Interstate Highway 90; easterly along said highway to U.S. Highway 16; southeasterly along said highway to Wyoming Highway 116 at the town of Upton; southerly along said highway to Wyoming Highway 450.

Area 9. Blacktail Creek. Beginning where U.S. Highway 16 crosses the Wyoming-South Dakota state line; southerly along said line to the Dewey Road (Weston County Road 2); northwesterly along said road to U.S. Highway 85; southerly along said highway to the Cheyenne River Road (Weston County Road 54); westerly along said road to the Lynch Road (Weston County Road 7A); northerly along said road to Wyoming Highway 450; northeasterly along said highway to U.S. Highway 16; southeasterly along said highway to the Wyoming-South Dakota state line.

Area 10. Rochelle Hills. Beginning at the junction of Wyoming Highway 59 and Wyoming Highway 450; easterly along Wyoming Highway 450 to the Lynch Road (Weston County Road 7A); southerly along said road to the Weston-Converse County line and the Clareton Road (Converse County Road 39); southerly along said road to the Dull Center Road (Converse County Road 38); easterly along said road to the Converse-Niobrara County line and the North Lance Creek Road (Niobrara County Road 14); easterly and southerly along said road to the Slagle Road (Niobrara County Road 4); southerly along said road to the Cow Creek Road (Niobrara County Road 3); westerly along said road to the Converse-Niobrara County line and the Cow Creek Road (Converse County Road 45); southerly along said road to the Converse-Niobrara County line and the K-Field Road (Niobrara County Road 50); southerly along said road to the Converse-Niobrara County line and the Walker Creek Road (Converse County Road

43); westerly along said road to Dry Creek; westerly up said creek to the Iberlin Ranch Road; northerly along said road to the Thunder Basin National Grassland boundary and U.S.F.S. Road 958C; northwesterly along said road to the East Bill Road (U.S.F.S. Road 958); westerly along said road to the Dull Center Road (Converse County Road 38); westerly along said road to Wyoming Highway 59; northerly along said highway to the junction of Wyoming Highway 59 and Wyoming Highway 450.

Area 11. Mule Creek. Beginning where the Dewey Road (Weston County Road 2) crosses the Wyoming-South Dakota state line; southerly along said line to U.S. Highway 18; westerly along said highway to the Old Highway 85 Road (Niobrara County Road 9); southwestly along said road to U.S. Highway 85; southerly along said highway to the Wasserburger Road (Niobrara County Road 13); westerly along said road to the North Lance Creek Road (Niobrara County Road 14); northwesterly along said road to the Niobrara-Converse county line and the Dull Center Road (Converse County Road 38); westerly along said road to the Clareton Road (Converse County Road 39); northeasterly along said road to the Converse-Weston county line and the Lynch Road (Weston County Road 7A); northerly along said road to the Cheyenne River Road (Weston County Road 54); easterly along said road to U.S. Highway 85; northerly along said highway to the Dewey Road Weston County Road 2); southeasterly along said road to the Wyoming-South Dakota state line.

Area 12. Hat Creek. Beginning where U.S. Highway 18 intersects the Wyoming-South Dakota state line; southerly along said line to the Wyoming-Nebraska state line; southerly along said line to the Hat Creek Road (Niobrara County Road 64); westerly along said road to U.S. Highway 85; northerly along said highway to Wyoming Highway 270; westerly along said highway to Wyoming Highway 272; northerly along said highway to the North Lance Creek Road (Niobrara County Road 14); northerly along said road to the Wasserburger Road (Niobrara County Road 13); easterly along said road to U.S. Highway 85; northerly along said highway to the Old Highway 85 Road (Niobrara County Road 9); northeasterly along said road to U.S. Highway 18; easterly along said highway to the Wyoming-South Dakota state line.

Area 13. Lusk. Beginning where the Hat Creek Road (Niobrara County Road 64) intersects the Wyoming-Nebraska state line; southerly along said line to U.S. Highway 20; westerly along said highway to the Twenty Mile Creek Road (Converse County Road 46) at the town of Lost Springs; northerly along said road to the Manning Road (Converse County Road 53); easterly along said road to the Twenty Mile Road (Niobrara County Road 23) at the Converse-Niobrara county line; easterly along said road to Wyoming Highway 271; easterly along said highway to Wyoming Highway 270 at the town of Lance Creek; northerly and easterly along said highway to U.S. Highway 85; southerly along said highway to the Hat Creek Road (Niobrara County Road 64); easterly along said road to the Wyoming-Nebraska state line.

Area 14. Twenty Mile. Beginning at the junction of Wyoming Highway 59 and the Dull Center Road (Converse County Road 38); easterly along said road to the East Bill Road (U.S.F.S. Road 958); easterly along said road to U.S.F.S. Road 958C; southeasterly along said road to the Iberlin Ranch Road; southerly along said road to Dry Creek; easterly down said creek to the Walker Creek Road (Converse County Road 43); easterly along said road to the Converse-Niobrara county line and the K-Field Road (Niobrara County Road 50); northerly

along said road to the Converse-Niobrara county line and the Cow Creek Road (Converse County Road 45); northerly along said road to the Converse-Niobrara county line and the Cow Creek Road (Niobrara County Road 3); easterly along said road to the Slagle Road (Niobrara County Road 4); northerly along said road to the North Lance Creek Road (Niobrara County Road 14); easterly and southerly along said road to Wyoming Highway 272; southerly along said highway to Wyoming Highway 270; southwesterly along said highway to the town of Lance Creek and Wyoming Highway 271; westerly along said highway to the Twenty Mile Road (Niobrara County Road 23); westerly along said road to the Converse-Niobrara county line and the Manning Road (Converse County Road 53); southwesterly along said road to the Twenty Mile Creek Road (Converse County Road 46); southerly along said road to U.S. Highway 20 at the town of Lost Springs; southwesterly along said highway to Interstate Highway 25; southerly along said highway to the North Platte River; westerly and northerly up said river to Wyoming Highway 59 at the town of Douglas; northerly along said highway to the Dull Center Road (Converse County Road 38).

Area 15. Southeast Wyoming. Beginning where U.S. Highway 20 intersects the Wyoming-Nebraska state line; southerly along said line to the Wyoming-Colorado state line; westerly along said line to Interstate Highway 25; northerly along said highway to U.S. Highway 26; easterly along said highway to the North Platte River; northwesterly up said river to Interstate Highway 25; northerly along said highway to U.S. Highway 20; easterly along said highway to the Wyoming-Nebraska state line.

Area 17. Northwest Gillette. Beginning where Wyoming Highway 59 crosses the Wyoming-Montana state line; southerly along said highway to U.S. Highway 14-16; southerly along said highway to Interstate Highway 90 west of the town of Gillette; westerly along said highway to the Powder River; northerly down said river to the Wyoming-Montana state line; easterly along said line to Wyoming Highway 59.

Area 18. Campbell. Beginning where the Rocky Point Road crosses the Wyoming-Montana state line; southerly along said road to the “D” Road; southerly along said road to Interstate Highway 90; westerly along said highway to U.S. Highway 14-16; northerly along said highway to Wyoming Highway 59; northerly along said highway to the Wyoming-Montana state line; easterly along said line to the Rocky Point Road.

Area 19. Pumpkin Buttes. Beginning at the intersection of Interstate Highway 90 and Wyoming Highway 59 at the city of Gillette; southerly along Wyoming Highway 59 to Wyoming Highway 387; southwesterly along said highway to Wyoming Highway 192; northwesterly along said highway to the Streeter Road (Johnson County Road 135); northerly along said road to the Powder River; northerly down said river to Interstate Highway 90; easterly along said highway to Wyoming Highway 59.

Area 21. Thunder Basin. Beginning where Interstate Highway 90 crosses the Belle Fourche River; southwesterly up said river to the divide between Four Horse Creek and Raven Creek; southerly along said divide to the divide between the Cheyenne River and Belle Fourche River; southwesterly along said divide to Newel Prong; southerly down said prong to Bacon Creek; southerly down said creek to Black Thunder Creek; westerly up said creek to the Keeline

Road (U.S.F.S. Road 930); southeasterly along said road to Wyoming Highway 450; westerly along said highway to Wyoming Highway 59; northerly along said highway to Interstate Highway 90 at the city of Gillette; easterly along said highway to the Belle Fourche River.

Area 22. Douglas. Beginning where Interstate Highway 25 crosses the North Platte River in the city of Casper; northerly along said highway to Wyoming Highway 259; northerly along said highway to the town of Midwest and Wyoming Highway 387; northeasterly along said highway to Wyoming Highway 59 at Reno Junction; southerly along said highway to the North Platte River at the town of Douglas; westerly up said river to Interstate Highway 25 in the city of Casper.

Area 23. Clearmont. Beginning where the Powder River crosses the Wyoming-Montana state line; southerly up said river to U.S. Highway 14; westerly along said highway to Interstate Highway 90; northwesterly along said highway to the Wyoming-Montana state line; easterly along said line to the Powder River.

Area 24. Sheridan. Beginning where Interstate Highway 90 crosses the Wyoming-Montana state line; southerly along said highway to the Piney Creek interchange and U.S. Highway 87; northwesterly along said highway to Wyoming Highway 193; northwesterly along said highway to South Piney Creek; westerly up said creek to the Bighorn National Forest boundary; northwesterly along said boundary to the Wyoming-Montana state line; easterly along said line to Interstate Highway 90.

Area 25. Tongue-Goose. Beginning where the Wyoming-Montana state line and the east boundary of the Bighorn National Forest intersect; southeasterly along said boundary to South Piney Creek; southwestly up said creek to the divide along the Big Horn Mountain Range; northwesterly along said divide to U.S. Highway 14 at Granite Pass; northerly along said highway to the Hunt Mountain Road (U.S.F.S. Road 10); northwesterly along said road to U.S. Highway 14A; northwesterly along said highway to the Devils Canyon Road (U.S.F.S. Road 14); northerly along said road to the Sheep Mountain Road (U.S.F.S. Road 11); northerly along said road to the Wyoming-Montana state line; easterly along said line to the east boundary of the Bighorn National Forest.

Area 26. Ucross. Beginning where U.S. Highway 14 crosses the Powder River; southerly up said river to Interstate Highway 90; northwesterly along said highway to U. S. Highway 14; easterly along said highway to the Powder River.

Area 27. Buffalo. Beginning where Wyoming Highway 193 crosses South Piney Creek; southeasterly along said highway to U.S. Highway 87; southeasterly along said highway to Interstate Highway 90; southerly along said highway to Interstate Highway 25; southerly along said highway to the Trabing Road (Johnson County Road 13); westerly along said road to Wyoming Highway 196; southerly along said highway to the Crazy Woman Canyon Road (Johnson County Road 14); westerly along said road to the Bighorn National Forest boundary; northerly along said boundary to South Piney Creek; easterly down said creek to Wyoming Highway 193.

Area 28. Hunter Mesa. Beginning where South Piney Creek crosses the east boundary of the Bighorn National Forest; southerly and westerly along said boundary to the Gold Mine Road (U.S.F.S. Road 452); northerly along said road to the Canyon Creek Road (U.S.F.S. Road 25); northerly along said road to U.S. Highway 16 and the divide along the Big Horn Mountain Range at Powder River Pass; northerly along said divide to the head of South Piney Creek; northeasterly down said creek to the east boundary of the Bighorn National Forest.

Area 29. Johnson. Beginning where Interstate Highway 90 crosses the Powder River; southerly up said river to the Streeter Road (Johnson County Road 135); southerly along said road to Wyoming Highway 192; southeasterly along said highway to the West Sussex Oil Field Road at the town of Linch; westerly along said road to old U.S. Highway 87; west from the junction of the West Sussex Oil Field Road and old U.S. Highway 87 to Interstate Highway 25; northerly along said highway to Interstate Highway 90; southeasterly along said highway to the Powder River.

Area 30. Upper Powder River. Beginning at the junction of the Trabing Road (Johnson County Road 13) and Interstate Highway 25; southerly along Interstate Highway 25 to the point east of the U.S. Highway 196-Mesa Road (Johnson County Road 115) junction; west to the U.S. Highway 196-Mesa Road junction; southwest along the Mesa Road to the Mayoworth Road (Johnson County Road 266) at the town of Mayoworth; westerly along said road to the Slip Road (Johnson County Road 67); westerly along said road to the Hazelton Road (Johnson County Road 3); northerly along said road to the Gold Mine Road (U.S.F.S. Road 452); northwesterly along said road to the Bighorn National Forest boundary; easterly and northerly along said boundary to the Crazy Woman Canyon Road (Johnson County Road 14); easterly along said road to Wyoming Highway 196; northerly along said highway to the Trabing Road; easterly along said road to Interstate Highway 25.

Area 31. Salt Creek. Beginning at the junction of the West Sussex Oil Field Road and Wyoming Highway 192 at the town of Linch; southeasterly along said highway to Wyoming Highway 387; southwest along said highway to Interstate Highway 25; northwesterly along said highway to the point on Interstate Highway 25 due west of the junction of old U.S. Highway 87 and the West Sussex Oil Field Road; east from Interstate Highway 25 to the junction of old U.S. Highway 87 and the West Sussex Oil Field Road; easterly along said road to Wyoming Highway 192 at the town of Linch.

Area 32. Beartrap Creek. Beginning where the Slip Road (Johnson County Road 67) crosses Arch Creek west of the town of Mayoworth; southerly down said creek to Beartrap Creek; southerly down said creek to the North Fork of the Red Fork of the Powder River; southeasterly down said river to the Ken Graves Ranch Road; southerly down said road to the Barnum Road (Johnson County Road 78); southerly along said road to the Barnum Mountain Road; westerly along said road to the Hazelton Road (Washakie County Road 81-Johnson County Road 3); northerly along said road to the Slip Road; southeasterly along said road to Arch Creek.

Area 33. Red Fork. Beginning at the town of Kaycee and Interstate Highway 25; southeasterly along said highway to the South Fork of the Powder River; southerly up said river

to Willow Creek; southwesterly up said creek to the Lone Bear Road (Natrona County Road 112); northerly along said road to the Willow Creek Road (Natrona County Road 111); southwesterly along said road to the 33 Mile Road (Natrona County Road 110); northwesterly along said road to Buffalo Creek; northerly down said creek to the Middle Fork of the Powder River; westerly up said river to the Outlaw Cave Access Road; northerly along said road to the Barnum Road (Johnson County Road 78) at the town of Barnum; northerly along said road to the Ken Graves Ranch Road; northerly along said road to the North Fork of the Red Fork of the Powder River at the Ken Graves Ranch; northwesterly up said river to Beartrap Creek; northwesterly up said creek to Arch Creek; northerly up said creek to the Slip Road (Johnson County Road 67); easterly along said road to the Mayoworth Road (Johnson County Road 266); easterly along said road to the Mesa Road (Johnson County Road 115) at Mayoworth; northeasterly along said road to Wyoming Highway 196; due east from the junction of the Mesa Road and Wyoming Highway 196 to the Interstate Highway 25; southerly along said highway to the town of Kaycee.

Area 34. Natrona. Beginning at the intersection of Interstate Highway 25 and the North Platte River in the city of Casper; southwesterly up said river to the bridge at Poplar Street; northerly along said street to U.S. Highway 20-26; westerly along said highway to Natrona County Road 104 at Waltman; northerly along said road to Natrona County Road 103; northwesterly along said road to Natrona County Road 102; northerly along said road to Natrona County Road 101; northeasterly along said road to Badwater Creek; northeasterly along said creek to the divide between Badwater Creek, Deep Creek, and Buffalo Creek; northeasterly along said divide to the divide between the Middle Fork and North Fork of Buffalo Creek; easterly along said divide to the North Fork of Buffalo Creek; northeasterly along said creek to Natrona County Road 109; northeasterly along said road to Washakie County Road 6215; northeasterly along said road to the 33-Mile Road (Natrona County Road 110) at Kidd Flat; southeasterly along said road to Natrona County Road 113; easterly along said road to Natrona County Road 114; northeasterly along said road to Natrona County Road 115; easterly along said road to Wyoming Highway 387; easterly along said highway to Wyoming Highway 259 in the town of Midwest; southerly along said highway to Interstate Highway 25; southerly along said highway to the North Platte River in the city of Casper.

Area 35. Upper Nowood. Beginning at Cottonwood Pass and the Nowood Road; northeasterly along said road to Deep Creek; up said creek to Lost Creek; up said creek to the Cherry Creek Hill Stock Drive Road; northeasterly along said road to the Hazelton Road; southerly along said road to Washakie County Road 6215 at Kidd Flat; southwesterly along said road to Natrona County Road 109; southwesterly along said road to the North Fork of Buffalo Creek; southwesterly along said creek to the divide between the Middle Fork and North Fork of Buffalo Creek; westerly along said divide to the divide between Badwater Creek, Deep Creek and Buffalo Creek; southwesterly along said divide to the Bighorn Trail; westerly along said trail to the Oakie Road (Natrona County Road 101); westerly along said road to Sioux Pass and the Devil's Slide Road; westerly along said road to the divide between Nowood Creek and Badwater Creek; southwesterly then northwesterly along said divide to the Nowood Road at Cottonwood Pass.

Area 36. Badwater. Beginning at the town of Shoshoni and U.S. Highway 20-26; westerly along said highway to the east shoreline of Boysen Reservoir; northerly along said shoreline to Boysen Dam and the Wind River; northerly down said river to Gold Creek (excluding Indian tribal trust lands immediately north of U.S. Highway 20-26 near Boysen Reservoir and northeast of Boysen Dam); easterly up Gold Creek to the divide between Buffalo Creek and Badwater Creek on Copper Mountain; easterly along said divide to West Bridger Creek; easterly down said creek to the Kirby Creek Road (Hot Springs County Road 7); northerly along said road to the divide between Kirby Creek and Bridger Creek; northeasterly along said divide to the Packsaddle Road; southerly along said road to the Bridger Creek Road; northeasterly along said road to the Pine Creek Road at the Gardner Summer Ranch; easterly up said road to the Seaman Ranch Road; easterly, southerly, then easterly along said road to the divide between Nowood Creek and Badwater Creek at Cottonwood Pass; southeasterly then northeasterly along said divide to the Devil's Slide Road; easterly along said road to Sioux Pass and the Oakie Trail (Natrona County Road 101); easterly along said trail to the Big Horn Trail; easterly along said trail to the divide between Badwater Creek, Deep Creek, and the Middle Fork of Buffalo Creek; southwesterly down Badwater Creek to Natrona County Road 101; southwesterly along said road to Natrona County Road 102; southerly along said road to Natrona County Road 103; southeasterly along said road to Natrona County Road 104; southerly along said road to Waltman and U.S. Highway 20-26; westerly along said highway to the town of Shoshoni.

Area 37. Copper Mountain. Beginning at the confluence of the Big Horn River and Walter's Draw; easterly up said draw to the divide between Nowater Creek and Kirby Creek; easterly along said divide to the Murphy Dome-Mud Creek Road (B.L.M. Road 1409); southerly along said road to Wyoming Highway 172 (Black Mountain Road); westerly along said highway to Kirby Creek Road (Hot Springs County Road 7); southeasterly along said road to West Bridger Creek; westerly up said creek to the divide between Buffalo Creek and Badwater Creek; westerly along said divide to the head of Gold Creek; westerly down said creek to the east boundary of the Wind River Reservation; north and west along said boundary to the Big Horn River; northerly down said river to Walter's Draw.

Area 39. Bates Creek. Beginning at the intersection of the Kirby Creek Road (Hot Springs County Road 7) and Wyoming Highway 172 (Black Mountain Road); easterly along said highway to Murphy Dome-Mud Creek Road (B.L.M. Road 1409); northeasterly along said road to the Nowater Stock Drive Road (B.L.M. Road 1404); easterly along said road to the Upper Nowood Road; southerly along said road to the Seaman Ranch Road (Lysite Mountain Road) at Cottonwood Pass; westerly then northerly along said road to the Pine Creek Road; westerly along said road to the Bridger Creek Road at the Gardner Summer Ranch; southwesterly along said road to the Packsaddle Road; northerly along said road to the divide between Kirby Creek and Bridger Creek; southwesterly along said divide to the Kirby Creek Road (Hot Springs County Road 7); northerly along said road to Wyoming Highway 172.

Area 40. Buffalo Creek. Beginning at the intersection of U.S. Highway 16 and the Bluebank Road (B.L.M. Road 1411); northeasterly along said highway to the Canyon Creek Road (U.S.F.S. Road 25); southerly along said road to the Gold Mine Road (U.S.F.S. Road 452); southerly along said road to the Hazelton Road (Big Horn Divide Road); southerly along said

road to the Cherry Creek Hill Stock Drive Road; westerly along said road to Lost Creek; northwesterly down said creek to Deep Creek; northerly down said creek to the Upper Nowood Road; southwesterly along said road to the Nowater Stock Drive (B.L.M. Road 1404); northwesterly along said road to the Bluebank Road (B.L.M. Road 1411); northerly along said road to the intersection with U.S. Highway 16.

Area 41. Lower Nowood. Beginning at the intersection of U.S. Highway 16-20 and Wyoming Highway 31 near the town of Manderson; easterly along Highway 31 to the Alkali Road (B.L.M. Road 1111) near the town of Hyattville; northerly along said road to the Cold Springs Road (Big Horn County Road 268; B.L.M. /U.S.F.S. Road 344); northeasterly along said road to the Bighorn National Forest boundary; southeasterly along said boundary to U.S. Highway 16; westerly along said highway to U.S. Highway 20 (Wyoming Highway 789); southerly along said highway to its junction with the Big Horn Canal three-quarters (3/4) of a mile south of the town of Worland; northerly on said canal to U.S. Highway 16-20; easterly along said highway to Wyoming Highway 31.

Area 46. Cloud Peak. Beginning at Granite Pass on U.S. Highway 14 and the divide along the Bighorn Mountain range; southeasterly along said divide to the U.S. Highway 16 at Powder River Pass; westerly along said highway to the Bighorn National Forest Boundary; northerly along said boundary to the Alkali Road (U.S.F.S. Road 338); easterly along said road to the Shell Ranger Station-Paint Rock Lakes Road (U.S.F.S. Road 17); northwesterly along said road to U.S. Highway 14; northerly along said highway to Granite Pass.

Area 47. Webber Canyon. Beginning at the junction of U.S. Highway 16-20 and U.S. Highway 14 in the town of Greybull; easterly along U.S. Highway 14 to the Paint Rock Lakes Road (U.S.F.S. Road 17); southeasterly along said road to the Alkali Road (U.S.F.S. Road 338) westerly along said road to the Bighorn National Forest boundary; southeasterly along said boundary to the Cold Springs Road (Big Horn County Road 268; B.L.M./U.S.F.S. Road 344); southwesterly along said road to Wyoming Highway 31; westerly along said highway to U.S. Highway 16-20; northerly along said highway to U.S. Highway 14 in the town of Greybull.

Area 50. Upper Shell-Beaver Creek. Beginning at the Bighorn National Forest boundary and U.S. Highway 14A; easterly along said highway to the Hunt Mountain Road (U.S.F.S. Road 10); southwesterly along said road to U.S. Highway 14; southerly then westerly along said highway to the Bighorn National Forest boundary; northwesterly along said boundary to U.S. Highway 14A.

Area 51. Beaver Creek. Beginning at the Big Horn River in the town of Greybull; northerly down said river to Bear Creek; northeasterly up said creek to the Bighorn National Forest boundary; southeasterly along said boundary to U.S. Highway 14; westerly along said highway to the Big Horn River.

Area 52. Crystal Creek. Beginning at the Big Horn River and U.S. Highway 14A nine (9) miles east of the town of Lovell; easterly along said highway to the Bighorn National Forest boundary; southeasterly along said boundary to Bear Creek; southwesterly down said creek to the Big Horn River; northerly down said river to U.S. Highway 14A.

Area 53. Devils Canyon. Beginning where U.S. Highway 14A crosses the Big Horn River; northerly down said river to the Wyoming-Montana state line; easterly along said line to the Sheep Mountain Road (U.S.F.S. Road 11); southerly along said road to the Devils Canyon Road (U.S.F.S. Road 14); southerly along said road to U.S. Highway 14A; westerly along said highway to the Big Horn River.

Area 59. South Laramie Mountains. Beginning at the junction of Wyoming Highway 34 and Interstate Highway 25; southerly along said Interstate Highway to Wyoming Highway 211 near the city of Cheyenne; northwesterly along said highway to the Fisher Canyon-Rogers Canyon Road (Laramie County Road 228-1-Albany County Road 17) at Horse Creek Station; westerly along said road to U.S. Highway 30; northerly along said highway to Wyoming Highway 34; northeasterly along said highway to Interstate Highway 25.

Area 60. Pole Mountain. Beginning in the city of Laramie and the Rogers Canyon-Ninth Street Road (Albany County Road 17-Laramie County Road 228); northeasterly along said road to Wyoming Highway 211 (Horse Creek-Chugwater Road); southeasterly along said highway to Interstate Highway 25; southerly along said highway to Interstate Highway 80; westerly along said highway to the city of Laramie.

Area 61. Harriman. Beginning at the city of Laramie and Interstate Highway 80; southeasterly along said highway to Interstate Highway 25 near the city of Cheyenne; southerly along said highway to the Wyoming-Colorado state line; west along said line to U.S. Highway 287; northerly along said highway to Interstate Highway 80.

Area 64. Laramie Peak. Beginning at the junction of Interstate Highway 25 and Wyoming Highway 34; southwestly along Highway 34 to U.S. Highway 30; northwesterly along said highway to the junction with Wyoming Highway 487 at the town of Medicine Bow; northerly along said highway to the Lone Tree Road (B.L.M. Road 3141); northerly along said road to the Spring Creek Road; easterly along said road to the Bates Creek Road (Natrona County Road 402); northeasterly along said road to the Squaw Springs Trail Road; northeasterly along said road to U.S.F.S. Road 660; southeasterly along said road to the Cold Springs Road (Converse County Road 24); easterly along said road to the divide between the Little Medicine Bow River and LaPrele Creek; easterly along said divide to the divide between Corduroy Creek and Rocky Ford Creek; easterly along said divide to the Fetterman Road (Albany County Road 61); southerly along said road to U.S.F.S. Road 658; easterly along said road to South Fork Creek (a tributary to LaBonte Creek); southerly up said creek to the divide between Horseshoe Creek and the North Laramie River; southerly and easterly along said divide to the Esterbrook Road (Albany County Road 710-Converse County Road 5 and 7-U.S.F.S. Road 653); northeasterly along said road to the Glendo-Esterbrook Road (Ridge Road-Converse County Road 6-Platte County Road 135); easterly along said road to the Glendo Park Road (Platte County Road 17) at the town of Glendo; easterly along said road to the North Platte River; southeasterly down said river to U.S. Highway 26; westerly along said highway to Interstate Highway 25; southerly along said highway to Wyoming Highway 34.

Area 65. South Converse. Beginning at the confluence of Deer Creek and the North Platte River at the town of Glenrock; easterly and southerly down said river to the Glendo

Reservoir Dam and the Glendo Park Road (Platte County Road 17); westerly along said road to the town of Glendo and the Glendo-Esterbrook Road (Ridge Road; Platte County Road 135-Converse County Road 6); westerly along said road to the Esterbrook Road (Converse County Road 5 and 7-U.S.F.S. Road 653-Albany County Road 710); southwestly along said road to the divide between Horseshoe Creek and the North Laramie River; westerly and northerly along said divide to the head of South Fork Creek, a tributary of LaBonte Creek; northeasterly along said creek to U.S.F.S. Road 658; westerly along said road to the Fetterman Road (Albany County Road 61); northerly along said road to the divide between Corduroy Creek and Rocky Ford Creek; westerly along said divide to the divide between LaPrele Creek and the Little Medicine Bow River; westerly along said divide to the Cold Springs Road (Converse County Road 24); southwestly along said road to U.S.F.S. Road 660; northwestly along said road to Curry Creek; northwestly down said creek to Deer Creek; northerly down said creek to the North Platte River at the town of Glenrock.

Area 66. Bates Hole-Hat Six. Beginning at the confluence of Deer Creek and the North Platte River at the town of Glenrock; southerly along said creek to Curry Creek; southeasterly up said creek to U.S.F.S. Road 660; northwestly along said road to its termination at the Squaw Springs Trail Road; southwestly along said road to the Bates Creek Road (Natrona County Road 402); southwestly along said road to the Spring Creek Road; westerly along said road to the Lone Tree Road (B.L.M. Road 3141); southerly along said road to the Shirley Ridge Road (Carbon County Road 2); southwestly along said road to Wyoming Highway 77; southerly along said highway to the Chalk Mountain Road (B.L.M. 3129); westerly and northerly along said road to the Dry Creek Road (Carbon County Road 103); northwestly along said road to the south fork of Canyon Creek; westerly and northerly down said fork to Canyon Creek; westerly down said creek to Pathfinder Reservoir and the North Platte River; northerly and easterly down said river to Wolf Creek; southerly up said creek to its head; southerly one and one-eighth (1-1/8) miles to the Casper Mountain area boundary marker; due east two and one-quarter (2-1/4) miles to the west boundary of Star Wallow; southerly along said boundary one and one-half (1-1/2) miles to the switchback of the Circle Drive Road (Natrona County Road 505); southerly along said road to the head of the Clear Fork of Muddy Creek; easterly down said fork to the Casper Mountain area boundary marker; north two (2) miles to the southeast corner of Crimson Dawn Park; northerly and westerly along the east and north boundary of said park to the north entrance road; northerly along said road to the East End Road (Natrona County Road 506); northeasterly along said road to the head of the East Fork of Elkhorn Creek; northerly down said creek to the lower timberline on Casper Mountain; westerly along said timberline to the Casper Mountain Road (Wyoming Highway 251); northerly along said road to Wyoming Highway 258 (Wyoming Boulevard); westerly along said highway to Poplar Street; northerly along said street to the North Platte River; easterly down said river to Deer Creek at the town of Glenrock.

Area 67. Casper Mountain. Beginning where Wolf Creek enters the North Platte River; northeasterly down said river to the bridge at Poplar Street; southerly along said street to Wyoming Highway 258 (Wyoming Boulevard); easterly along said highway to Casper Mountain Road (Wyoming Highway 251); southerly along said road to the lower timberline on Casper Mountain; easterly along said timberline to the East Fork of Elkhorn Creek; southerly up said creek to the East End Road (Natrona County Road 506); southwestly along said road to the north entrance road to Crimson Dawn Park; southerly along said road to the Crimson Dawn Park

boundary; easterly and southerly along said boundary to the southeast corner of the park; southerly to the Clear Fork of Muddy Creek and the Casper Mountain area boundary marker; southwesterly up said creek to the Circle Drive Road (Natrona County Road 505); northerly along said road to the switchback; northerly one and one-half (1-1/2) miles along the west boundary of Star Wallow; west two and one-fourth (2-1/4) miles to the Casper Mountain area boundary marker; northerly to the head of Wolf Creek; northerly down said creek to the North Platte River.

Area 70. Shirley Mountain. Beginning where Wyoming Highway 487 intersects U.S. Highway 30 at the town of Medicine Bow; westerly along U.S. Highway 30 to Wyoming Highway 72; northerly along said highway to the town of Hanna and the Hanna-Leo Road (Carbon County Road 291); northerly along said road to the Medicine Bow River; westerly down said river to Seminoe Reservoir and the North Platte River; northerly down said river to where Canyon Creek enters Pathfinder Reservoir; easterly up said creek to the south fork of Canyon Creek; easterly and southerly up said fork to the Dry Creek Road (Carbon County Road 103); southeasterly along said road to the Chalk Mountain Road (B.L.M. Road 3129); easterly and southerly along said road to Wyoming Highway 77; northerly along said highway to the Shirley Ridge Road (Carbon County Road 2); northeasterly along said road to Wyoming Highway 487; southerly along said highway to the intersection with U.S. Highway 30 at the town of Medicine Bow.

Area 74. Kyle. Beginning where U.S. Highway 30 intersects Wyoming Highway 72; southeasterly along said highway to the city of Laramie and Interstate Highway 80; northwesterly along said highway to Wyoming Highway 72; northerly along said highway to U.S. Highway 30.

Area 75. Four Mile. Beginning at the city of Laramie and Wyoming Highway 130; westerly along said highway to the divide between the Laramie River and the North Platte River; northerly along said divide to Medicine Bow Peak and the divide between the Medicine Bow River and Brush Creek; northwesterly along said divide to U.S.F.S. Road 103; northwesterly along said road to the North Brush Creek Road (U.S.F.S. Road 100); northerly along said road to the Sand Lake Road (U.S.F.S. Road 101); northwesterly along said road to the Cedar Pass Road (U.S.F.S. Road 261); southwesterly along said road to U.S.F.S. Road 115; northerly along said road to the Pass Creek Basin Road; northerly along said road to the Pass Creek Road (Carbon County Road 404); northerly along said road to Wyoming Highway 72; northwesterly along said highway to Interstate Highway 80 to the west Elk Mountain interchange; southeasterly along said highway to Wyoming Highway 130.

Area 76. Sheep Mountain. Beginning at the city of Laramie and Wyoming Highway 230; southwesterly along said highway to Wyoming Highway 10 at Woods Landing; southerly along said highway to the Wyoming-Colorado state line; west along said line to Wyoming Highway 230; northeasterly along said highway to U.S.F.S. Road 512; northwesterly along said road to U.S.F.S. Road 543; northerly along said road to Douglas Creek at Keystone; northerly up said creek to the divide between the Laramie River and the North Platte River; northerly along said divide to Wyoming Highway 130; easterly along said highway to Wyoming Highway 230.

Area 77. Boulder Ridge. Beginning at the city of Laramie and U.S. Highway 287; southerly along said highway to the Wyoming-Colorado state line; westerly along said line to Wyoming Highway 10; northerly along said highway to Wyoming Highway 230 at Woods Landing; northeasterly along said highway to U.S. Highway 287.

Area 78. French Creek. Beginning where Wyoming Highway 130 crosses the divide between the Laramie River and the North Platte River; southerly along said divide to Douglas Creek; southerly down said creek to U.S.F.S. Road 543 at Keystone; southerly along said road to U.S.F.S. Road 512; southeasterly along said road to Wyoming Highway 230; southwesterly along said highway to the Wyoming-Colorado state line; westerly along said line to Wyoming Highway 230; northwesterly along said highway to Wyoming Highway 130; easterly along said highway to the divide between the Laramie River and the North Platte River.

Area 79. Kennaday Peak. Beginning where Interstate Highway 80 crosses the North Platte River; easterly along said highway to U.S. Highway 30; easterly along said highway to Wyoming Highway 72; southerly along said highway to the Pass Creek Road (Carbon County Road 404); southerly along said road to the Pass Creek Basin Road; southerly along said road to U.S.F.S. Road 115; southerly along said road to the Cedar Pass Road (U.S.F.S. Road 261); northeasterly along said road to the Sand Lake Road (U.S.F.S. Road 101); southeasterly along said road to the North Brush Creek Road (U.S.F.S. Road 100); southerly along said road to U.S.F.S. Road 103; southeasterly along said road to the divide between Brush Creek and the Medicine Bow River; southeasterly along said divide to Medicine Bow Peak and the divide between the Laramie River and the North Platte River; southerly along said divide to Wyoming Highway 130; westerly and northerly along said highway to the North Platte River in the town of Saratoga; northerly down said river to Interstate Highway 80.

Area 80. Spring Creek. Beginning at the Continental Divide on Wyoming Highway 70; northerly along said divide to the Rawlins-Sandstone Road; northerly along said road to Sage Creek; northeasterly down said creek to the North Platte River; southerly up said river to the town of Saratoga and Wyoming Highway 130; southerly along said highway to Wyoming Highway 230; southerly along said highway to Wyoming Highway 70 at the town of Riverside; southwesterly along said highway to the Continental Divide.

Area 81. Blackhall. Beginning at the Wyoming-Colorado state line and Wyoming Highway 230; westerly along said line to the Continental Divide; northerly along said divide to Wyoming Highway 70; northeasterly along said highway to Wyoming Highway 230 at the town of Riverside; easterly and southeasterly along said highway to the Wyoming-Colorado state line.

Area 82. Baggs. Beginning at the junction of Wyoming Highway 789 and the Wyoming-Colorado state line; northerly along said highway to Muddy Creek north of Dad; easterly up said creek to the Muddy Creek Road (B.L.M. Road 3306); easterly along said road to Miller Hill Road (B.L.M. Road 3328); southeasterly along said road to McCarty Canyon Road (Carbon County Road 503); northeasterly along said road to Sage Creek Road (Carbon County Road 401); southerly along said road to the Continental Divide at Middlewood Hill; southerly along said divide to the Wyoming-Colorado state line; westerly along said line to Wyoming Highway 789.

Area 83. Bolten Rim. Beginning where Wyoming Highway 71 crosses Interstate Highway 80 at the city of Rawlins; easterly along said Interstate to the North Platte River; southerly up said river to Sage Creek; southwesterly up said creek to the Sage Creek Road (Carbon County Road 401); northerly along said road to Wyoming Highway 71; northerly along said highway to Interstate Highway 80.

Area 84. Atlantic Rim. Beginning where Wyoming Highway 71 crosses Interstate Highway 80 at the city of Rawlins; southerly along said highway to the Sage Creek Road (Carbon County Road 401); southerly along said road to the McCarty Canyon Road (Carbon County Road 503); southwesterly along said road to the Miller Hill Road (B.L.M. Road 3328); northwesterly along said road to the Muddy Creek Road (B.L.M. Road 3306); westerly along said road to Muddy Creek; westerly down said creek to Wyoming Highway 789; northerly along said highway to Interstate Highway 80; easterly along said highway to Wyoming Highway 71.

Area 87. Ferris. Beginning at the junction of U.S. Highway 287 and Interstate Highway 80 at the city of Rawlins; northerly along said highway to Muddy Gap Junction and Wyoming Highway 220; northeasterly along said highway to the Pathfinder Road (Natrona County Road 409); southerly along said road to the Pathfinder Dam service road; southerly along said road to the North Platte River at Pathfinder Dam; southerly up said river to Interstate Highway 80; westerly along said Interstate to U.S. Highway 287.

Area 88. Kendrick. Beginning at the Poplar Street bridge on the North Platte River in the city of Casper; southwesterly up said river to the Pathfinder Dam; northerly along the Pathfinder Dam service road to Wyoming Highway 220; westerly along said highway to the Rattlesnake Divide between Eagle Creek and Fish Creek; northerly along said divide to the Oregon Trail Road (Natrona County Road 319) at the top of Ryan Hill (Prospect Hill); northeasterly along said road to the Kendrick Canal at the Iron Creek Oil Field; northerly along said canal to U.S. Highway 20-26; easterly along said highway to Poplar Street in the city of Casper; southerly along said street to the North Platte River.

Area 89. Rattlesnake. Beginning where the Gas Hills Road (Natrona County Road 212) intersects U.S. Highway 20-26 at the town of Waltman; easterly along said highway to the Kendrick Canal; southerly along said canal to the Oregon Trail Road (Natrona County Road 319) at the Iron Creek Oil Field; southwesterly along said road to the Rattlesnake Divide at Ryan Hill (Prospect Hill); southerly along said divide between Eagle Creek and Fish Creek to Wyoming Highway 220; westerly along said highway to the Dry Creek Road (Natrona County Road 321); northwesterly along said road to the Gas Hills Road (Natrona County Road 212); northeasterly along said road to U.S. Highway 20-26 at the town of Waltman.

Area 90. Muskrat. Beginning where U.S. Highway 26 intersects the Wind River Reservation boundary; easterly along said highway to the town of Waltman and the Gas Hills Road (Natrona County Road 212); southwesterly along said road to the Dry Creek Road (Natrona County Road 321); southeasterly along said road to the divide between Deer Creek and Dry Creek; southwesterly along said divide to Beaver Rim; southwesterly along said rim to the Ore Road; southerly along said road to the Beaver Rim Road (B.L.M. Road 2401); westerly along said road to the Cedar Rim Draw Road (B.L.M. Road 2301); southwesterly along said road

to Wyoming Highway 135 (Sand Draw Road); northerly along said highway to the south boundary of the Wind River Reservation; easterly and northerly along said boundary to its intersection with U.S. Highway 26.

Area 92. South Wind River. Beginning where U.S. Highway 287 crosses the south boundary of the Wind River Reservation; southeasterly along said highway to Wyoming Highway 28; southwesterly along said highway to the Sweetwater River; northwesterly along said river to the divide between the Sweetwater River and Popo Agie River drainages at Sweetwater Gap; westerly along said divide to the Continental Divide on Mt. Nystrom; northwesterly along said divide to the south boundary of the Wind River Reservation; easterly along said boundary to U.S. Highway 287.

Area 94. Twin Creek. Beginning where Wyoming Highway 28 intersects U.S. Highway 287 south of the city of Lander; southeasterly along U.S. Highway 287 to the Bison Basin Road (Fremont County Road 281 and B.L.M. Road 3221); southerly along said road to the Three Forks – Atlantic City Road (B.L.M. Road 2317); northwesterly along said road to the Sweetwater River at the Phelps-Dodge Bridge; westerly up said river to Wyoming Highway 28; northeasterly along said highway to U.S. Highway 287.

Area 96. Green Mountain. Beginning at the junction of U.S. Highway 287 and Wyoming Highway 73; westerly along said highway to the Bairoil Road (Sweetwater County Road 22); westerly along said road to the Wamsutter-Crooks Gap Road (Sweetwater County Road 23); southerly along said road to the Osborne Road (B.L.M. Road 3212); westerly along said road to the Hadsell Road (B.L.M. Road 3217); westerly along said road to the Bison Basin Road (Fremont County Road 281 and B.L.M. Road 3221); northerly along said road to U.S. Highway 287; southeasterly along said highway to Wyoming Highway 73.

Area 97. Sweetwater Rocks. Beginning at the junction of Wyoming Highway 220 and U.S. Highway 287; westerly along said highway to Wyoming Highway 135; northerly along said highway to the Cedar Rim Draw Road (B.L.M. Road 2301); northeasterly along said road to the Beaver Rim Road (B.L.M. Road 2401); easterly along said road to the Ore Road (Fremont County Road 5) at Beaver Rim; northeasterly along said rim to the divide between Deer Creek and Dry Creek; northeasterly along said divide to the Dry Creek Road (Natrona County Road 321); southeasterly along said road to Wyoming Highway 220; southwesterly along said highway to U.S. Highway 287.

Area 98. Chain Lakes. Beginning at the junction of U.S. Highway 287 and Interstate Highway 80 at the city of Rawlins; westerly along said Interstate to the Wamsutter-Crooks Gap Road (Sweetwater County Road 23); northerly along said road to the Bairoil Road (Sweetwater County Road 22); easterly along said road to Wyoming Highway 73; easterly along said highway to U.S. Highway 287; southerly along said highway to Interstate Highway 80.

Area 100. South Wamsutter. Beginning where Wyoming Highway 789 crosses the Wyoming-Colorado state line; west along said line to the Cow Creek-Powder Wash Road north of Powder Wash, Colorado; northwesterly along said road to the Bitter Creek Road (Sweetwater County Road 19); northwesterly along said road to Interstate Highway 80; easterly along said

highway to Wyoming Highway 789 at Creston Junction; southerly along said highway to the Wyoming-Colorado state line.

Area 101. Black Butte. Beginning at the junction of Wyoming Highway 430 and the Wyoming-Colorado state line; northwesterly along said highway to Interstate Highway 80 in the town of Rock Springs; easterly along said interstate to the Bitter Creek Road (Sweetwater County Road 19); southeasterly along said road to Carson Springs Junction and the Cow Creek-Powder Wash Road; southeasterly along said road to the Wyoming-Colorado state line; westerly along said line to Wyoming Highway 430.

Area 102. Aspen Mountain. Beginning where Interstate Highway 80 crosses the Green River; easterly along said highway to the town of Rock Springs and Wyoming Highway 430; southeasterly along said highway to the Wyoming-Colorado state line; westerly along said line to the Flaming Gorge Reservoir; northerly along the east shore of said reservoir to the Green River; up the east bank of said river to Interstate Highway 80.

Area 105. Beartooth. All of the area within Wyoming north of Clark's Fork River and west of Wyoming Highway 120.

Area 106. Crandall-Sunlight. All of the drainage of Soda Butte Creek outside of Yellowstone National Park; all of the south drainage of Clark's Fork River down to and including Dead Indian Creek drainage.

Area 109. Bald Ridge. All of the drainage of Pat O'Hara Creek, Paint Creek, Trail Creek, Cottonwood Creek, Dry Creek, Newmeyer Creek and Dead Indian Gulch north of the North Fork of the Shoshone River and west of Wyoming Highway 120.

Area 110. Grinnell. All of the north and west drainage of the North Fork of the Shoshone River down to and including the drainage of Clearwater Creek; all of the south drainage of the North Fork of the Shoshone River down to the drainage of Elk Fork Creek.

Area 111. Elk Fork. All of the north drainage of the North Fork of the Shoshone River below the drainage of Clearwater Creek; all of the south drainage of the North Fork of the Shoshone River below and including Elk Fork Creek.

Area 112. Ishawooa. All of the north and west drainage of the South Fork of the Shoshone River up to the drainage of Fall Creek.

Area 113. Boulder. All of the east and south drainage of the South Fork of the Shoshone River up to the drainage of Needle Creek; all of the drainage of Sage Creek and Dry Creek west of Wyoming Highway 120; all of the drainage of Sulphur Creek.

Area 114. Wall Mountain. All of the drainage of the South Fork of the Shoshone River above and including the drainage of Fall Creek on the west side of the South Fork of the Shoshone River, and above and including the drainage of Needle Creek on the east side of the South Fork of the Shoshone River.

Area 115. Thorofare. All of the drainage of the Yellowstone River upstream from Yellowstone Lake and outside of Yellowstone National Park.

Area 116. Meeteetse. All of the Greybull and Wood River drainages off national forest west of Wyoming Highway 120.

Area 117. Franc's Peak. All of the Greybull and Wood River drainages on national forest.

Area 118. Upper Gooseberry Creek. All of the drainages of Gooseberry Creek and Little Buffalo Creek located west of Wyoming Highway 120.

Area 119. Anchor. Beginning where the divide between Gooseberry Creek and Grass Creek crosses Wyoming Highway 120; southerly along said highway to the Upper Cottonwood Creek Road (Hot Springs County Road 10); westerly then southerly along said road to the Lake Creek Road; southerly along said road to the Anchor Dam Road at Anchor Reservoir (Owl Creek Road, Hot Springs County Road 1); southerly along said road to the Wind River Reservation boundary; westerly along said boundary to the divide between Owl Creek and the South Fork of the Wood River; easterly along said divide to the divide between Cottonwood Creek and Gooseberry Creek; northeasterly along said divide to the divide between Gooseberry Creek and Grass Creek; easterly along said divide to Wyoming Highway 120.

Area 120. Hamilton Dome. Beginning at the junction of the Upper Cottonwood Creek Road (Hot Springs County Road 10) and Wyoming Highway 120; southerly along said highway to the town of Thermopolis and the Broadway Street bridge over the Bighorn River; southerly up said river to the Wind River Reservation boundary; westerly, northerly, then westerly along said boundary to the Anchor Dam Road at Anchor Reservoir (Owl Creek Road-Hot Springs County Road 1); northerly and easterly along said road to the Lake Creek Road; northeasterly along said road to the Upper Cottonwood Creek Road (Hot Springs County Road 10); easterly along said road to Wyoming Highway 120; in addition, all non-Indian fee title lands in that portion of Hot Springs County within the exterior boundaries of the Wind River Reservation.

Area 121. Heart Mountain. All of the north drainage of the Shoshone River east of Wyoming Highway 120 and west of Wyoming Highway 295; all of the drainage of the Clark's Fork River east of Wyoming Highway 120 and west of Wyoming Highway 295 and Elk Basin Road.

Area 122. Shoshone River. Beginning where the Elk Basin Road (Wyoming Highway 295) crosses the Wyoming-Montana state line; easterly along said line to the Bighorn River; southerly up said river to Horseshoe Bend boat ramp; westerly along the Horseshoe Bend Road to Wyoming Highway 37; southerly along said highway to U.S. Highway 14A; easterly along said highway to the Bighorn River; southerly up said river to Stucco (WyoBen Bentonite Plant); from Stucco south to B.L.M. Road 1138; northwesterly along said road to U.S. Highway 310; northerly along said highway to the divide between the Shoshone River and Dry Creek; southwestly along said divide to the Park-Big Horn county line; southerly along said line to U.S. Highway 14-16-20; westerly along said highway to the town of Cody and the Shoshone

River; northeasterly down said river to the Willwood Road (Wyoming Highway 295); northerly along said highway to the Wyoming-Montana state line.

Area 123. Yellowtail. Beginning at the Horseshoe Bend boat ramp on the Bighorn River; southerly up said river to U.S. Highway 14A; westerly along said highway to Wyoming Highway 37; northerly along said highway to the Horseshoe Bend Road; easterly along said road to the Horseshoe Bend boat ramp.

Area 124. Emblem. Beginning in the town of Greybull; southerly along U.S. Highway 16-20 to the divide between Antelope Creek and Elk Creek; westerly along said divide to the divide between Elk Creek and Dorsey Creek; westerly along said divide to the divide between Fifteen Mile Creek and the Greybull River; westerly along said divide to Fenton Pass and the Fenton Pass Road (B.L.M. Road 1222); northerly along said road to Bighorn County Lane 40 1/2; southwesterly along said road to Park county Road 3XQ; northerly and westerly along said road to the Lower Greybull Road (Park County Road 3LE); northeasterly along said road to the Park-Bighorn county line; northerly along said line to the divide between Dry Creek and the Shoshone River; northeasterly along said divide to U.S. Highway 310 (Wyoming Highway 789); southerly along said highway to B.L.M. Road 1138; southeasterly along said road to Stucco (WyoBen Bentonite Plant) and the Big Horn River; southerly up said river to the town of Greybull.

Area 125. Fifteen Mile. Beginning where Wyoming Highway 120 crosses the divide between the Greybull River and Fifteen Mile Creek; northerly and easterly along said divide to the divide between Dorsey Creek and Elk Creek; easterly along said divide to the divide between Elk Creek and Antelope Creek; easterly along said divide to U.S. Highway 16-20; southerly then easterly along said highway to its junction with the Big Horn Canal three (3) miles west of Manderson; southerly along said canal to its junction with Wyoming Highway 20-U.S. Highway 789 three-quarters (3/4) of a mile south of Worland; southwesterly along said highway to Tie Down Gulch; westerly along said gulch to the divide between Cottonwood Creek and Gooseberry Creek; westerly along said divide to the divide between Gooseberry Creek and Grass Creek; westerly along said divide to Wyoming Highway 120; northwesterly along said highway to the divide between the Greybull River and Fifteen Mile Creek.

Area 127. Cottonwood. Beginning where Wyoming Highway 120 crosses the divide between Gooseberry Creek and Grass Creek; easterly along said divide to the divide between Gooseberry Creek and Cottonwood Creek; easterly along said divide to Tie Down Gulch; easterly down said gulch to the Big Horn River; southerly up said river to the Broadway Street bridge at the town of Thermopolis; westerly along said street to Wyoming Highway 120; northwesterly along said highway to the divide between Gooseberry Creek and Cottonwood Creek.

Area 128. Wind River. All of the drainage of the Wind River west of the west boundary of the Wind River Reservation and those areas of the Spence and Moriarty Wildlife Habitat Management Area that lie east of the East Fork of the Wind River.

Area 130. Big Sandy. Beginning at the town of Farson and U.S. Highway 191; northerly along said highway to the Big Sandy Reservoir Road (Sweetwater County Road 28); easterly along said road to the Big Sandy River at the Big Sandy Reservoir dam; northerly up said river to the Continental Divide; southeasterly along said divide to Mt. Nystrom; easterly from Mt. Nystrom to Sweetwater Gap and the headwaters of the Sweetwater River; southerly down said river to Wyoming Highway 28; southwesterly along said highway to U.S. Highway 191 at the town of Farson.

Area 131. Steamboat. Beginning at the junction of Interstate Highway 80 and Wyoming Highway 372; northwesterly along Wyoming Highway 372 to the Fontenelle Dam Road (Lincoln County Road 313); northerly then easterly along said road to the County Line Road (Sweetwater County Road 52); southerly along said road to the Eighteen Mile Road (Sweetwater County Road 49); northeasterly along said road to U.S. Highway 191; southerly along said highway to U.S. Highway 28; northeasterly along said highway to the Sweetwater River; easterly down said river to the Three Forks – Atlantic City Road (B.L.M. Road 2317) at the Phelps-Dodge Bridge; southeasterly along said road to the Bison Basin Road (Fremont County Road 281 and B.L.M. Road 3221); southerly along said road to the Hadsell Road (B.L.M. Road 3217); easterly along said road to the Osborne Road (B.L.M. Road 3212); easterly along said road to the Wamsutter-Crooks Gap Road (Sweetwater County Road 23); southerly along said road to Interstate Highway 80; westerly along said highway to Wyoming Highway 372.

Area 132. Cedar Mountain. Beginning where the Flaming Gorge Reservoir crosses the Wyoming-Utah state line; westerly along said line to the Blacks Fork River; northerly down said river to the I-80 Business Loop; westerly along said business loop to Interstate Highway 80; easterly along said highway to the Green River; southerly down the east bank of said river to Flaming Gorge Reservoir; southerly along the east shore of said reservoir to the Wyoming-Utah state line.

Area 133. Uinta. Beginning where Interstate Highway 80 crosses the Wyoming-Utah state line; easterly along said highway to I-80 Business loop road; easterly along said road to the Blacks Fork River; southerly up said river to the Wyoming-Utah state line; westerly then northerly along said line to Interstate Highway 80.

Area 134. Bear River Divide. Beginning where Wyoming Highway 89 crosses the Wyoming-Utah state line west of Sage Junction; northeasterly along said highway to Wyoming U.S. Highway 30; easterly then southerly along said highway to Interstate Highway 80; westerly along said highway to Wyoming Highway 412; northwesterly along said highway to U.S. Highway 189; southerly along said highway to Muddy Creek; westerly along said creek to the Amoco Sulfur Haul Road; southerly then westerly along said road to the Whitney Canyon Road; westerly along said road to Uinta County Road 103; southerly along said road to Wyoming Highway 89; northerly along said highway to the Wyoming-Utah state line; northerly along said line to Wyoming Highway 89.

Area 135. West Green River. Beginning at the junction of Wyoming Highway 372 and Interstate Highway 80; westerly along said interstate highway to U.S. Highway 30; northwesterly

along said highway to Sage Junction and Wyoming Highway 89; southwesterly along said highway to the Wyoming-Utah state line; northerly along said line to the Wyoming-Idaho state line; northerly along said line to the divide between the Salt River and Bear River; easterly along said divide to the divide between the Salt River and Smith's Fork; northeasterly along said divide to Commissary Ridge; southeasterly along said ridge to the head of LaBarge Creek; southeasterly down said creek to the Green River; southeasterly along said river to Fontenelle Dam and the Fontenelle Dam Road (Lincoln County Road 313); westerly along said road to Lincoln County Road 316; southerly along said road to Wyoming Highway 372; southeasterly along said highway to Interstate Highway 80.

Area 138. Boulder. Beginning at the Fontenelle Dam on the Green River; northerly up said river to Wyoming Highway 351; easterly along said highway to the New Fork River; northerly up said river to Boulder Creek; easterly up said creek to the Middle Fork of Boulder Creek; easterly up said creek to the Continental Divide; southerly along said divide to the Big Sandy River; southerly down said river to the Big Sandy Reservoir Road (Sweetwater County Road 28); westerly along said road to U.S. Highway 191; southerly along said highway to the 18 Mile Road (Sweetwater County Road 49); southwesterly along said road to the County Line Road (Sweetwater County Road 52); northerly along said road to the Fontenelle Dam Road (Lincoln County Road 313); westerly along said road to Fontenelle Dam and the Green River.

Area 139. Pinedale. Beginning where the East Green River Road (Sublette County Road 23-110) intersects Wyoming Highway 351; northerly along said highway to Cora Junction and U.S. Highway 191; easterly along said highway to Pine Creek; northerly up said creek to Summit Lake; easterly to Mt. Helen and the Continental Divide; southerly along said divide to the Middle Fork of Boulder Creek; westerly down said creek to Boulder Creek; westerly down said creek to the New Fork River; southerly down said river to Wyoming Highway 351; westerly along said highway to the East Green River Road (Sublette County Road 23-110).

Area 140. New Fork. Beginning where U.S. Highway 191 crosses Pine Creek in the town of Pinedale; westerly and northerly along said highway to the Green River at Warren Bridge; northerly up said river to Jim Creek; easterly up said creek to the divide between the New Fork River and the Green River; southerly along said divide to the divide between the Green River and Pine Creek; southeasterly along said divide to Summit Lake and the head of Pine Creek; southerly down said creek to U.S. Highway 191.

Area 141. Green River. Beginning where U.S. Highway 191 crosses the Green River at Warren Bridge; northwesterly along said highway to the divide between the Hoback River and the Green River (Hoback Rim); northerly along said divide to the divide between the Green River and the Gros Ventre River at Hodges Peak; northeasterly along said divide to the Darwin Ranch Road (U.S.F.S. Road 620); easterly along said road to the Union Pass Road (U.S.F.S. Road 600); northerly and easterly along said road to the Continental Divide; southerly along said divide to Mt. Helen; westerly to Summit Lake and the divide between the Green River and Pine Creek; northwesterly along said divide to the divide between the Green River and the New Fork River; northerly along said divide to the head of Jim Creek; westerly down said creek to the Green River; southerly down said river to U.S. Highway 191 at Warren Bridge.

Area 142. Piney-Horse Creek. Beginning where the East Green River Road (Sublette County Road 23-110) intersects Wyoming Highway 351; westerly along said road to the Green River; northerly up said river to Cottonwood Creek; westerly up said creek to South Cottonwood Creek; westerly up said creek to the South Fork of South Cottonwood Creek; westerly up said creek to the divide between the Green River and the Greys River; northerly along said divide to the divide between the Hoback River and the Green River; easterly along said divide to U.S. Highway 191 at Hoback Rim; southerly along said highway to the East Green River Road (Sublette County Road 23-110) at Cora Junction; southerly along said road to Wyoming Highway 351.

Area 143. South Piney. Beginning where LaBarge Creek enters the Green River; westerly up said creek to the divide between the Green River and Greys River; northerly along said divide to the head of the South Fork of South Cottonwood Creek; easterly down said creek to South Cottonwood Creek; easterly down said creek to Cottonwood Creek; easterly down said creek to the Green River; southerly down said river to LaBarge Creek.

Area 144. Greys River. Beginning at the confluence of Greys River and the Snake River; easterly up the Snake River to Bailey Creek; southerly up said creek to Dry Wash Draw; easterly up said draw to the top of the Greyback Ridge; southerly along said ridge to the divide between the Greys River and the Green River; southerly, westerly and northerly along said divide to the divide between the Greys River and Smith Fork Creek; northerly and westerly along said divide to the divide between the Greys River and Salt River; northerly along said divide to the ridge between Squaw Creek and the Greys River; northeasterly along said ridge to the confluence of Squaw Creek and the Greys River; westerly down said river to the Snake River.

Area 145. Salt River. Beginning at the Wyoming-Idaho state line on the Snake River; easterly up said river to the Greys River; easterly up said river to the confluence of the Greys River and Squaw Creek; southwesterly from said confluence to the ridge between Squaw Creek and the Greys River; southerly up said ridge to the divide between the Greys River and the Salt River; southerly along said divide to the divide between the Bear River and the Salt River; westerly along said divide to the Wyoming-Idaho state line; northerly along said line to the Snake River.

Area 146. Fish Creek. Beginning where Kinky Creek enters the Gros Ventre River; northerly down said river to Fish Creek; northerly up said creek to the North Fork of Fish Creek; northerly up said creek to the Moccasin Basin Road (U.S.F.S. Road 30750) at Calf Creek; northerly up said road to the Continental Divide; southerly along said divide to the Union Pass Road (U.S.F.S. Road 600); southerly along said road to the Darwin Ranch Road (U.S.F.S. Road 620); westerly along said road to Kinky Creek; westerly down said creek to the Gros Ventre River.

Area 148. Teton. Beginning where U.S. Highway 26-287 crosses the western bank of the Buffalo Fork River at the private land boundary of the Pinto Ranch; southerly, westerly and northerly along said boundary to the Grand Teton National Park-Bridger Teton National Forest boundary; northerly along said boundary to the Grand Teton National Park-John D. Rockefeller

Jr. Memorial Parkway boundary; westerly then northerly along said boundary to the Targhee National Forest boundary at the northwest corner of Grand Teton National Park; northerly along said boundary to the Yellowstone National Park boundary; easterly along said boundary to the Continental Divide; southerly and easterly along said divide to U.S. Highway 26-287 at Togwotee Pass; westerly along said highway to the easternmost boundary of Grand Teton National Park; northerly and westerly along said boundary to U.S. Highway 26-287 and the Buffalo Fork River.

Area 149. Targhee. Beginning where Wyoming Highway 22 crosses the Wyoming-Idaho state line; northerly along said line to the southern boundary of Yellowstone National Park; easterly along said boundary to the Caribou-Targhee National Forest boundary; southerly along said boundary to Teton Pass and Wyoming Highway 22; westerly along said highway to the Wyoming-Idaho state line.

Area 150. Wilson. Beginning where the Caribou-Targhee National Forest boundary crosses Wyoming Highway 22 at Teton Pass; northerly along said boundary to the Grand Teton National Park boundary; northerly and southerly along said boundary to U.S. Highway 191; southerly along said highway to its junction with Wyoming Highway 22; westerly along said highway to Teton Pass.

Area 151. Fall Creek. Beginning where Wyoming Highway 22 crosses the Snake River; southerly and westerly down said river to the Wyoming-Idaho state line; northerly along said line to Wyoming Highway 22; easterly along said highway to the Snake River.

Area 152. Lower Hoback. Beginning where U.S. Highway 191 crosses Flat Creek at the north edge of the town of Jackson; due east to the National Elk Refuge boundary; easterly along said boundary to the Bridger-Teton National Forest boundary; southerly along said boundary to Cache Creek; southeasterly up said creek to U.S.F.S. Trail 018; northeasterly along said trail to the divide between Flat Creek and Cache Creek at Cache Peak; easterly along the divide between Flat Creek and Granite Creek to Pyramid Peak; southerly along the divide between the Gros Ventre River and the Hoback River to Steamboat Peak; southerly and westerly along the divide between Shoal Creek and Dell Creek to the Riling Draw road; southerly along said road to the Dell Creek Road; westerly along said road to the Hoback River; westerly down said river to Cliff Creek; southerly up Cliff Creek to the divide between the Greys River and the Hoback River; northwesterly along said divide to the divide between the Greys River and Willow Creek; northerly along said divide to the divide between Willow Creek and Bailey Creek (Greyback Ridge); northerly along said divide to Dry Wash Draw; westerly down said draw to Bailey Creek; northwesterly down said creek to the Snake River; northerly up said river to Wyoming Highway 22; easterly along said highway to U.S. Highway 191; easterly along said highway to Flat Creek at the north edge of the town of Jackson.

Area 153. Monument Ridge. Beginning at the head of Cliff Creek; northerly down said creek to the Hoback River; southerly up said river to the South Fork of the Hoback River; easterly to the Hoback Rim and the divide between the Hoback River and the Green River; southwesterly along said divide to the divide between the Hoback River and the Greys River; northerly along said divide to the head of Cliff Creek.

Area 154. Raspberry Ridge. Beginning where U.S. Highway 191 crosses the divide between the Green River and the Hoback River on the Hoback Rim; southwesterly along said divide to a point due east of the confluence of the South Fork of the Hoback River and the Hoback River; due west to the Hoback River; northerly down said river to the Dell Creek road; easterly along said road to the Riling Draw Road; northerly along said road to the divide between Shoal Creek and Dell Creek; northeasterly along said divide to the divide between the Gros Ventre River and the Hoback River at Steamboat Peak; southeasterly along said divide to the divide between the Green River and the Hoback River at Hodges Peak; southerly along said divide to U.S. Highway 191.

Area 155. Crystal Peak. Beginning where the Gros Ventre River crosses the National Elk Refuge boundary east of the town of Kelly; easterly up said river to Kinky Creek; easterly up said creek to the Darwin Ranch Road (U.S.F.S. Road 620); easterly along said road to the divide between the Gros Ventre River and the Green River; southwesterly along said divide to the divide between the Gros Ventre River and the Hoback River at Hodges Peak; northwesterly along said divide to the divide between Granite Creek and Flat Creek at Pyramid Peak; southwesterly along said divide to the divide between Flat Creek and Cache Creek at Cache Peak; northwesterly along said divide to U.S.F.S. Trail 018; southwesterly along said trail to Cache Creek; northwesterly along said creek to the Bridger-Teton National Forest boundary; northerly along said boundary to the National Elk Refuge boundary; northeasterly along said boundary to the Gros Ventre River.

Area 156. Spread Creek. Beginning where the Grand Teton National Park boundary crosses the Gros Ventre River east of Kelly; northerly along said boundary to U.S. Highway 26-287; easterly along said highway to Togwotee Pass and the Continental Divide; southerly along said divide to the Moccasin Basin Road (U.S.F.S. Road 30750); southerly down said road to the North Fork of Fish Creek at Calf Creek; southerly down said creek to Fish Creek; southwesterly down said creek to the Gros Ventre River; westerly down said river to the Grand Teton National Park boundary.

Area 157. Boysen. All lands within the Bureau of Reclamation's Riverton and Boysen Unit boundaries and those lands within Boysen State Park south of Cottonwood Creek and west of Boysen Reservoir and those lands within Boysen State Park south of U.S. Highway 20-26 and all non-Indian owned fee title lands within the following described area: Beginning where the eastern boundary of the Wind River Reservation meets the Boysen State Park Boundary south of U.S. Highway 20-26; southerly, then westerly along said boundary to Wyoming Highway 135; northwesterly along said highway to Wyoming Highway 789; northwesterly along said highway to the Big Wind River near the City of Riverton; northwesterly up said river to Diversion Dam and the southern boundary of the Riverton Reclamation Unit boundary.

Area 160. Beaver Creek. Beginning where U.S. Highway 287 intersects the south boundary of the Wind River Reservation; easterly along said boundary to Wyoming Highway 135; southerly along said highway to U.S. Highway 287; northwesterly along said highway to the south boundary of the Wind River Reservation.

Area 161. St. Mary's Creek. Beginning on Wyoming Highway 72 at the town of Hanna on Wyoming Highway 72; southerly along said highway to U.S. Highway 30; westerly along said highway to Interstate Highway 80 at Walcott; westerly along said highway to the North Platte River; northerly down said river to the Medicine Bow River; easterly up said river to the Hanna-Leo Road (Carbon County Road 291); southerly along said road to Wyoming Highway 72 at the town of Hanna.

Area 163. Middle Fork. Beginning at the junction of the Barnum Mountain Road and the Outlaw Cave Access Road west of the town of Barnum; southerly along the Outlaw Cave Access Road to the Middle Fork of the Powder River; easterly down said river to Buffalo Creek; southerly down said creek to the 33 Mile Road (Natrona County Road 110); northwesterly along said road to the Hazelton Road (Washakie County Road 81); northerly along said road to the Barnum Mountain Road; easterly along said road to the Outlaw Cave Access Road.

Area 164. Nowater. Beginning at the junction of U.S. Highway 16 and Bluebank Road (B.L.M. Road 1411); southerly along said road to the Nowater Stock Drive Road; westerly along said road to the Mud Creek Road; southerly along said road to the divide between Nowater Creek and Kirby Creek; westerly along said divide to the head of Walter's Draw; westerly down said draw to the Big Horn River; northerly down said river to Tie Down Gulch; northwesterly up said gulch to U.S. Highway 20; northeasterly along said highway to U.S. Highway 16; easterly along said highway to the Bluebank Road.

Area 165. YU Bench. Beginning at the junction of Wyoming Highway 120 and U.S. Highway 14-16-20; easterly along said highway to the Park-Bighorn County line; southerly along said line to the Lower Greybull Road (Park County Road 3LE); southwestly along said road to Park County Road 3XQ; southerly and easterly along said road to big Horn County Lane 40-1/2; northeasterly along said road to the Fenton Pass Road (B.L.M. Road 1222); southerly along said road to the divide between the Greybull River and Fifteen Mile Creek; southwestly along said divide to Wyoming Highway 120; northwesterly along said highway to U. S. Highway 14-16-20.

Area 168. Medicine Butte. Beginning where Interstate Highway 80 crosses the Wyoming-Utah state line; northerly along said line to Wyoming Highway 89; southeasterly along said highway to its junction with Uinta County Road 103; northerly along said road to the Whitney Canyon Road; easterly along said road to the Amoco Sulfur Haul Road; easterly then northerly along said road to Muddy Creek; easterly down said creek to U.S. Highway 189; northerly along said highway to Wyoming Highway 412; southeasterly along said highway to Interstate Highway 80; westerly along said highway to the Wyoming-Utah state line.

Area 169. Tisdale Mountain. Beginning where Interstate Highway 25 crosses the South Fork of the Powder River; southeasterly along said highway to the Midwest interchange and the Smoky Gap Road (Natrona County Road 115); westerly along said road to the Dead Horse Road (Natrona County Road 114); southwestly along said road to the Wild Horse Trail Road (Natrona County Road 113); westerly along said road to the 33 Mile Road (Natrona County Road 110); northwesterly along said road to the Willow Creek Road (Natrona County Road 111); northeasterly along said road to the Lone Bear Road (Natrona County Road 112);

southerly along said road to Willow Creek; northwesterly down said creek to the South Fork of the Powder River; northerly down said river to Interstate 25.

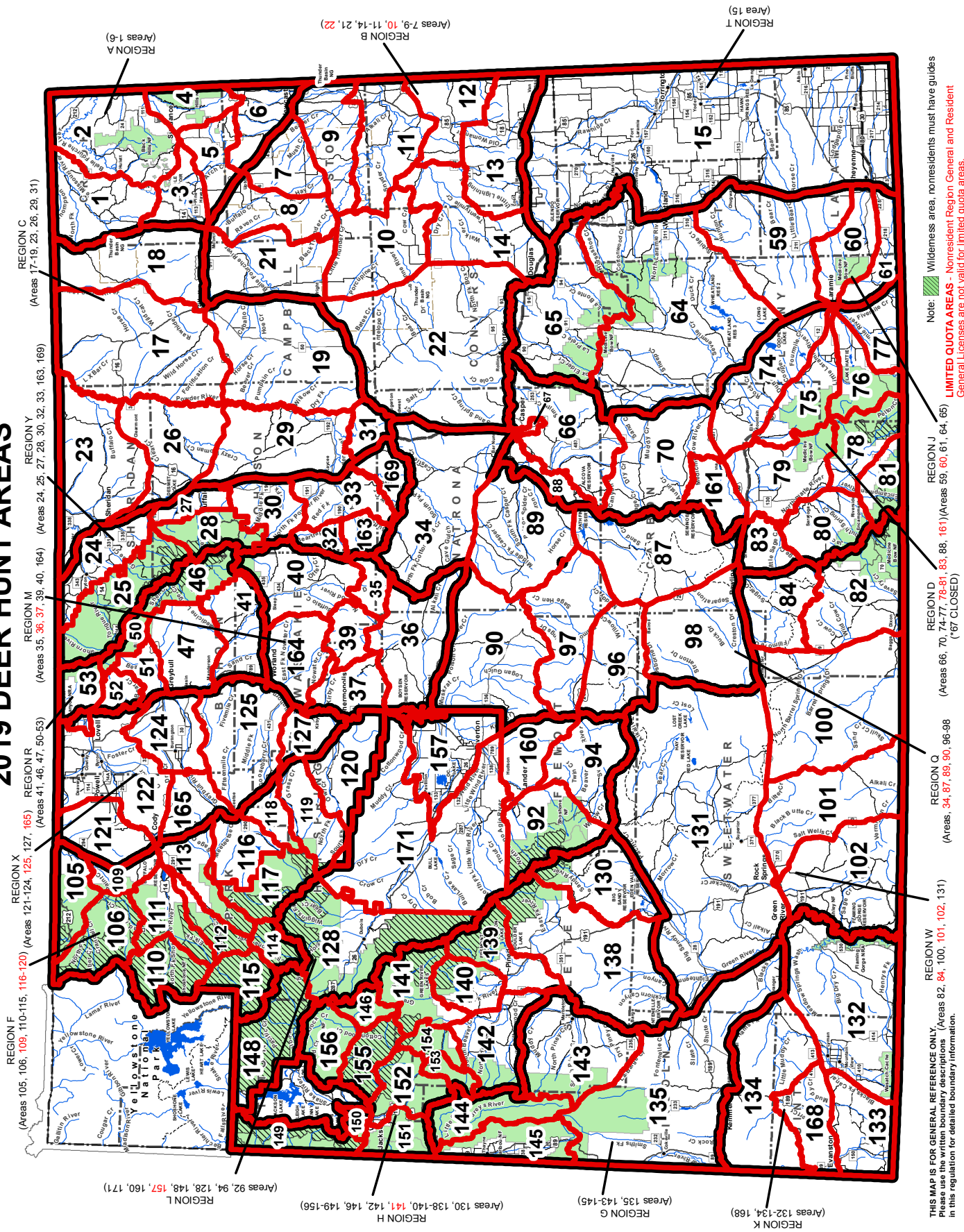
Area 171. Crowheart Butte. All non-Indian owned fee title lands within the exterior boundaries of the Wind River Reservation; excluding Deer Hunt Area 157, those areas of the Spence and Moriarity Wildlife Management Area that lie east of the East Fork of the Wind River, and those lands within Hot Springs County.

WYOMING GAME AND FISH COMMISSION

David Rael, President

Dated: April 23, 2019

2019 DEER HUNT AREAS



Access/Yes Program

In 1997, the Wyoming Game and Fish Department began the Access/Yes program to improve public hunting and fishing access on private and land-locked public lands through the **Walk-in Area** and **Hunter Management Area** programs. Your responses to the following questions will help the Department improve this program to better serve hunters.

Q7 Did you hunt Deer on any of the Access/Yes Walk-in Areas or Hunter Management Areas during the 2019 season? (Note: Access/Yes Walk-in Areas are open to hunting without a permission slip. Hunter Management Areas require a permission slip.)

☐ Yes ☐ No (Go to end of survey) ☐ Don't know (Go to end of survey)

Q8 How many different days did you hunt Deer on Access/Yes Walk-in Areas or Hunter Management Areas during the 2019 season? (Note: Count each partial day of hunting as 1 day of Deer hunting) (Enter number in space below; if no days, write 0)

Days hunted in Walk-in Areas Days hunted in Hunter Management Areas

Q9 In how many different Access/Yes Walk-in Areas or Hunter Management Areas did you hunt Deer during the 2019 season? (If no areas, write 0)

Different Walk-in Areas hunted Different Hunter Management Areas hunted

Q10 Overall, how satisfied were you with the opportunity Wyoming Game and Fish provided through the Access/Yes Walk-in Area and Hunter Management Area programs? (Check one box below)

Very Satisfied ☐ Satisfied ☐ Neutral ☐ Dissatisfied ☐ Very Dissatisfied ☐

Q11 Please provide any additional comments about your experience while hunting on Access/Yes Walk-in Areas and/or Hunter Management Areas:

Thank you for your help with this important survey!

(Note: Individual responses to survey questions are confidential and are only used for WGFD harvest reports.)

Comments: Feel free to attach a sheet of paper with any comments you would like to share with the Wyoming Game and Fish Department (WGFD). Please include the hunt area as well as the species hunted with your comments. Your comments along with your address will be sent directly to WGFD. Unless you include your name, phone number and/or email and say you want to be contacted, questions included as a comment will not be answered. **Please report poaching violations by calling 1-877-WGFD-TIP (1-877-943-3847). For hunting information requests, please contact the department at 1-307-777-4600.**

Please return your completed survey in the enclosed, postage-paid envelope to:

Wyoming Big Game Hunter Survey, c/o Tetra Tech, 6410 Enterprise Lane, Suite 300, Madison WI 53719

password:

0901045795



2019 WYOMING DEER HUNTER SURVEY

Completing the survey online (www.wyhunter.org/deer) significantly reduces survey costs. To complete the survey online, please use the 8-digit password on the back of this survey.

If you have questions about the survey or prefer to complete it over the phone, please contact Dayna Ball at 1-800-216-0477 or e-mail: wyhunter@tetratech.com.

Please complete this survey after you have finished hunting or decided not to hunt Deer for the 2019 season.

Q1 Did you hunt Deer in Wyoming during the 2019 season? (Check one box)

☐ Yes ☐ No (If you did not hunt Deer in the 2019 season, check "No" and go to end of survey)

Q2 How many different days did you hunt Deer in Wyoming during the 2019 season? Please indicate the number of days you hunted with a firearm and the number of days you hunted with archery equipment. (Note: Count each partial day of hunting as 1 day of Deer hunting) (Enter number in space below)

Number of different days hunted with a firearm (If you did not hunt with a firearm during the 2019 season, enter "0")

Number of different days hunted with archery equipment (If you did not hunt with archery equipment during the 2019 season, enter "0" and skip to Q4)

Q3 If you hunted with archery equipment, how many different days did you hunt with archery equipment during the archery-only and gun seasons? (Note: Count each partial day of hunting as 1 day of Deer hunting) (Enter number in space below)

Number of different days hunted with archery equipment during the archery-only season

Number of different days hunted with archery equipment during the gun season

Q4 How satisfied were you with the overall quality of your Deer hunt in Wyoming during the 2019 season? (Check one box)

Very Satisfied ☐ Satisfied ☐ Neutral ☐ Dissatisfied ☐ Very Dissatisfied ☐

OVER →

Q5 How many **full price** Deer licenses did you hold for 2019? (Reminder: full price means a General or a Limited Quota Type 1, 2, or 3 regular, youth, pioneer or landowner Deer license)

☐ None (Skip to Q6)

☐ One

☐ Two

Q5a Fill in the table below for each **full price** license you held. If you held a general license (including a nonresident general license with a region letter), check "General" and indicate whether you hunted with this license. If you held a limited quota license, enter the Hunt Area, License Type, and whether you hunted with this license. *(License information can be found on your license or the green sheet included with your survey)*

Type of Full Price License(s) Held	Did you hunt with this license?		
General <input type="checkbox"/>	Hunt Area: <input type="text"/>	License Type: <input type="text"/>	(1, 2, or 3) <input type="checkbox"/> Yes <input type="checkbox"/> No
1st full price license			
OR			
General <input type="checkbox"/>	Hunt Area: <input type="text"/>	License Type: <input type="text"/>	(1, 2, or 3) <input type="checkbox"/> Yes <input type="checkbox"/> No
2nd full price license			
OR			

Q5b Fill in the table below for up to 2 Hunt Areas you mainly hunted with each **full price** Deer license, even if you did not harvest a Deer with one or more of these licenses. (Your main hunt area is where you harvested, or hunted most if you did not harvest)

Hunt Area(s) where you hunted* (<i>Hunt Area numbers range from 1 to 171</i>)	Number of different days hunted in this Hunt Area** (<i>Enter number below</i>)	Percent of time hunted Mule vs. White-tailed Deer in this Hunt Area (<i>Enter % below</i>)	Did you harvest a Deer in this Hunt Area? (<i>Check one box</i>)	Age/sex of Deer harvested in this Hunt Area (<i>Check one box</i>)	Method used to harvest this Deer (<i>Check one box</i>)
Main Hunt Area hunted: (<i>do not list region letter</i>)	days	Mule Deer: % White-tailed Deer: % 100% TOTAL	<input type="checkbox"/> Yes, Mule deer <input type="checkbox"/> Yes, White-tailed deer <input type="checkbox"/> No (<i>Skip to 2nd Hunt Area</i>)	<input type="checkbox"/> Adult Buck <input type="checkbox"/> Adult Doe <input type="checkbox"/> Fawn (either sex)	<input type="checkbox"/> Firearm <input type="checkbox"/> Archery
2nd Hunt Area hunted: (<i>do not list region letter</i>)	days	Mule Deer: % White-tailed Deer: % 100% TOTAL	<input type="checkbox"/> Yes, Mule deer <input type="checkbox"/> Yes, White-tailed deer <input type="checkbox"/> No (<i>Skip to 2nd license</i>)	<input type="checkbox"/> Adult Buck <input type="checkbox"/> Adult Doe <input type="checkbox"/> Fawn (either sex)	<input type="checkbox"/> Firearm <input type="checkbox"/> Archery
Main Hunt Area hunted: (<i>do not list region letter</i>)	days	Mule Deer: % White-tailed Deer: % 100% TOTAL	<input type="checkbox"/> Yes, Mule deer <input type="checkbox"/> Yes, White-tailed deer <input type="checkbox"/> No (<i>Skip to 2nd Hunt Area</i>)	<input type="checkbox"/> Adult Buck <input type="checkbox"/> Adult Doe <input type="checkbox"/> Fawn (either sex)	<input type="checkbox"/> Firearm <input type="checkbox"/> Archery
2nd Hunt Area hunted: (<i>do not list region letter</i>)	days	Mule Deer: % White-tailed Deer: % 100% TOTAL	<input type="checkbox"/> Yes, Mule deer <input type="checkbox"/> Yes, White-tailed deer <input type="checkbox"/> No (<i>Skip to Q6</i>)	<input type="checkbox"/> Adult Buck <input type="checkbox"/> Adult Doe <input type="checkbox"/> Fawn (either sex)	<input type="checkbox"/> Firearm <input type="checkbox"/> Archery

***Note:** Hunt Area map can be found on the back of the survey cover letter

****Note:** Please count each partial day of hunting as 1 day of Deer hunting

Q6 How many **Type 6, 7, or 8 doe/fawn only** Deer licenses did you hold for 2019? (Reminder: Includes all Type 6, 7, or 8 reduced price Deer licenses, including Type 6, 7, or 8 youth and pioneer licenses)

☐ None **(Skip to Q7)** ☐ One ☐ Two ☐ Three ☐ Four or more

6293045795

Q6a For each **Type 6, 7, or 8 doefawn only** Deer license, please write the Hunt Area, License Type, and indicate whether you hunted with this license. (License information can be found on your license or the green sheet included with your survey)

Type of Doe/Fawn Only License(s) Held				Did you hunt with this license?
1st	doe/fawn license	Hunt Area: <input type="checkbox"/> <input type="checkbox"/> <input type="checkbox"/> <input type="checkbox"/>	License Type: <input type="checkbox"/> (Type 6, 7, or 8)	<input type="checkbox"/> Yes <input type="checkbox"/> No
2nd	doe/fawn license	Hunt Area: <input type="checkbox"/> <input type="checkbox"/> <input type="checkbox"/> <input type="checkbox"/>	License Type: <input type="checkbox"/> (Type 6, 7, or 8)	<input type="checkbox"/> Yes <input type="checkbox"/> No
3rd	doe/fawn license	Hunt Area: <input type="checkbox"/> <input type="checkbox"/> <input type="checkbox"/> <input type="checkbox"/>	License Type: <input type="checkbox"/> (Type 6, 7, or 8)	<input type="checkbox"/> Yes <input type="checkbox"/> No
4th	doe/fawn license	Hunt Area: <input type="checkbox"/> <input type="checkbox"/> <input type="checkbox"/> <input type="checkbox"/>	License Type: <input type="checkbox"/> (Type 6, 7, or 8)	<input type="checkbox"/> Yes <input type="checkbox"/> No

Q6b For your first 2 Type 6, 7, or 8 doe/fawn only licenses, please fill in the table below for up to 2 Hunt Areas you mainly hunted with these licenses, even if you did not harvest a Deer with one or more of these licenses. If you also held a 3rd or 4th doe/fawn only Deer license, fill in the table with the Hunt Area you mainly hunted. (Your main hunt area is where you harvested, or hunted most if you did not harvest)

Hunt Area(s) where you hunted* (<i>Hunt Area numbers range from 1 to 171</i>)	Number of different days hunted in this Hunt Area** (<i>Enter number below</i>)	Percent of time hunted Mule v.s. White-tailed Deer in this Hunt Area (<i>Enter % below</i>)	Did you harvest a Deer in this Hunt Area? (<i>Check one box</i>)	Age/sex of Deer harvested in this Hunt Area (<i>Check one box</i>)	Method used to harvest this Deer (<i>Check one box</i>)
Hunt Area(s) where you hunted* (<i>Hunt Area numbers range from 1 to 171</i>)	Number of different days hunted in this Hunt Area** (<i>Enter number below</i>)	Percent of time hunted Mule v.s. White-tailed Deer in this Hunt Area (<i>Enter % below</i>)	Did you harvest a Deer in this Hunt Area? (<i>Check one box</i>)	Age/sex of Deer harvested in this Hunt Area (<i>Check one box</i>)	Method used to harvest this Deer (<i>Check one box</i>)
1 st Doe/Fawn License		Mule Deer: <input type="text"/> % White-tailed Deer: <input type="text"/> % 100% TOTAL	<input type="checkbox"/> Yes, a Mule deer <input type="checkbox"/> Yes, a White-tailed deer <input type="checkbox"/> No (<i>Skip to 2nd Hunt Area</i>)	<input type="checkbox"/> Adult Doe <input type="checkbox"/> Fawn (either sex)	<input type="checkbox"/> Firearm <input type="checkbox"/> Archery
2 nd Doe/Fawn License		Mule Deer: <input type="text"/> % White-tailed Deer: <input type="text"/> % 100% TOTAL	<input type="checkbox"/> Yes, a Mule deer <input type="checkbox"/> Yes, a White-tailed deer <input type="checkbox"/> No (<i>Skip to 2nd license</i>)	<input type="checkbox"/> Adult Doe <input type="checkbox"/> Fawn (either sex)	<input type="checkbox"/> Firearm <input type="checkbox"/> Archery
3 rd Doe/Fawn		Mule Deer: <input type="text"/> % White-tailed Deer: <input type="text"/> % 100% TOTAL	<input type="checkbox"/> Yes, a Mule deer <input type="checkbox"/> Yes, a White-tailed deer <input type="checkbox"/> No (<i>Skip to 3rd license</i>)	<input type="checkbox"/> Adult Doe <input type="checkbox"/> Fawn (either sex)	<input type="checkbox"/> Firearm <input type="checkbox"/> Archery
4 th Doe/Fawn		Mule Deer: <input type="text"/> % White-tailed Deer: <input type="text"/> % 100% TOTAL	<input type="checkbox"/> Yes, a Mule deer <input type="checkbox"/> Yes, a White-tailed deer <input type="checkbox"/> No (<i>Skip to Q7</i>)	<input type="checkbox"/> Adult Doe <input type="checkbox"/> Fawn (either sex)	<input type="checkbox"/> Firearm <input type="checkbox"/> Archery

****Note:** Hunt Area map can be found on the back of the survey cover letter

OVER →

TABLE I
ELK
HARVEST STATEWIDE
BY TOTAL HUNTERS
2019

	LICENSES SOLD	NUMBER ACTIVE HUNTERS	HARVEST					RECREATION DAYS	TOTAL HUNTER SUCCESS	DAYS/ HARVEST
			BULL	SPIKE	COW	CALF	TOTAL			
STATE TOTAL	69,969	53,843	10,453	1,173	9,647	1,371	22,644	413,827	42.1%	18.3
RESIDENT	56,841	42,036	7,636	1,011	7,216	1,135	16,998	345,992	40.4%	20.4
NONRESIDENT	13,128	11,807	2,817	162	2,431	236	5,646	67,835	47.8%	12.0

TABLE II
ELK
TEN-YEAR COMPARISON OF STATEWIDE HARVEST
2010–2019

YEAR	2010	2011	2012	2013	2014	2015	2016	2017	2018	2019
LICENSES SOLD	63,659	65,448	69,110	70,904	71,781	72,238	71,294	70,593	70,608	69,969
RESIDENT	52,928	54,079	57,089	58,280	58,664	59,146	58,607	58,022	57,697	56,841
NONRESIDENT	10,731	11,369	12,021	12,624	13,117	13,092	12,687	12,571	12,911	13,128
NUMBER ACTIVE HUNTERS	53,780	55,258	57,331	57,785	58,266	58,959	58,159	56,505	55,978	53,843
RESIDENT	43,724	44,612	46,148	46,112	46,229	46,891	46,478	45,139	44,298	42,036
NONRESIDENT	10,056	10,646	11,183	11,673	12,037	12,068	11,681	11,366	11,680	11,807
TOTAL HARVEST	25,672	23,189	26,365	25,968	25,905	24,749	25,852	24,535	25,091	22,644
RESIDENT	20,437	17,967	20,480	20,081	19,698	18,536	19,776	18,740	19,020	16,998
NONRESIDENT	5,235	5,222	5,885	5,887	6,207	6,213	6,076	5,795	6,071	5,646
BULL HARVEST	9,312	8,955	10,284	10,012	10,021	10,015	11,007	10,618	10,590	10,453
RESIDENT	6,688	6,283	7,350	7,229	6,960	6,955	7,883	7,790	7,595	7,636
NONRESIDENT	2,624	2,672	2,934	2,783	3,061	3,060	3,124	2,828	2,995	2,817
SPIKE HARVEST	1,683	1,284	1,365	1,264	955	934	1,332	995	1,183	1,173
RESIDENT	1,407	1,057	1,171	1,086	787	808	1,134	841	1,025	1,011
NONRESIDENT	276	227	194	178	168	126	198	154	158	162
COW HARVEST	12,270	10,919	12,582	12,536	12,567	11,526	11,559	11,006	11,142	9,647
RESIDENT	10,328	8,908	10,167	10,031	10,036	8,929	9,190	8,561	8,631	7,216
NONRESIDENT	1,942	2,011	2,415	2,505	2,531	2,597	2,369	2,445	2,511	2,431
CALF HARVEST	2,407	2,031	2,134	2,156	2,362	2,274	1,954	1,916	2,176	1,371
RESIDENT	2,014	1,719	1,792	1,735	1,915	1,844	1,569	1,548	1,769	1,135
NONRESIDENT	393	312	342	421	447	430	385	368	407	236
TOTAL RECREATION DAYS	429,413	441,737	464,287	461,213	496,771	482,809	473,068	441,933	446,017	413,827
RESIDENT	363,875	373,260	394,246	391,819	416,075	408,504	404,267	375,527	376,190	345,992
NONRESIDENT	65,538	68,477	70,041	69,394	80,696	74,305	68,801	66,406	69,827	67,835
DAYS/HARVEST	16.7	19.0	17.6	17.8	19.2	19.5	18.3	18.0	17.8	18.3
RESIDENT	17.8	20.8	19.3	19.5	21.1	22.0	20.4	20.0	19.8	20.4
NONRESIDENT	12.5	13.1	11.9	11.8	13.0	12.0	11.3	11.5	11.5	12.0
TOTAL ACTIVE LICENSE SUCCESS	39.6%	34.9%	37.5%	36.6%	36.0%	34.3%	36.4%	35.3%	36.6%	34.6%
LIMITED QUOTA HARVEST	16,480	15,384	16,331	15,715	16,469	15,387	15,610	15,862	15,802	14,034
ACTIVE LIMITED QUOTA SUCCESS	51.1%	45.2%	45.8%	44.3%	47.5%	44.8%	46.1%	46.6%	45.5%	41.6%
ANTLERED/ANY (TYPE 1, 2)	58.2%	52.3%	55.5%	50.1%	54.8%	55.2%	57.2%	56.4%	54.5%	51.6%
ANTLERLESS (TYPE 4 - 8)	48.7%	42.5%	42.7%	42.9%	45.2%	41.6%	42.4%	43.2%	42.8%	37.9%
ARCHERY ONLY (TYPE 9)	22.3%	27.4%	21.2%	23.8%	32.3%	22.6%	25.0%	31.4%	26.8%	28.5%
LIMITED QUOTA DAYS/HARVEST	14.0	15.9	15.8	15.9	15.3	15.9	15.6	14.5	15.0	16.0
GENERAL HARVEST	9,192	7,805	10,034	10,253	9,436	9,362	10,242	8,673	9,289	8,610
ACTIVE GENERAL SUCCESS	28.2%	24.1%	28.9%	28.8%	25.3%	24.8%	27.5%	24.5%	27.4%	27.3%
GENERAL DAYS/HARVEST	21.5	25.3	20.6	20.6	26.0	25.5	22.4	24.5	22.5	22.0
HARVEST METHOD										
FIREARM TOTAL	93.1%	91.9%	92.2%	91.5%	90.4%	90.6%	90.4%	88.9%	89.4%	87.9%
RESIDENT	-	92.9%	93.2%	92.1%	91.4%	91.6%	91.6%	89.6%	90.2%	88.8%
NONRESIDENT	-	88.8%	88.7%	89.4%	87.1%	87.5%	86.8%	86.7%	87.0%	85.1%
ARCHERY TOTAL	6.9%	8.1%	7.8%	8.5%	9.6%	9.4%	9.6%	11.1%	10.6%	12.1%
RESIDENT	-	7.2%	6.8%	7.9%	8.6%	8.4%	8.4%	10.4%	9.8%	11.2%
NONRESIDENT	-	11.2%	11.3%	10.6%	12.9%	12.5%	13.2%	13.3%	13.0%	14.9%

TABLE I-A
ELK
HARVEST, HUNTING PRESSURE, HUNTER SUCCESS
BY HUNT AREA
2019

AREA (cross hunt areas)	TYPE	ACTIVE LICS/HTRS	HARVEST				HUNTER SUCCESS	DAYS/ HARVEST	HUNTER DAYS	LICENSES SOLD	
			BULL	SPIKE	COW	CALF				TOTAL	(cross hunt incl.)
<hr/>											
1 Black Hills											
	Limited 1	101	37	2	3	0	42	41.6%	30.0	1258	102
	Limited 4	69	0	0	25	4	29	42.0%	20.3	589	77
	Pooled Total	170	37	2	28	4	71	41.8%	26.0	1847	
	Pooled Resident	144	32	2	23	4	61	42.4%	25.0	1523	
Pooled Nonresident	26	5	0	5	0	10	38.5%	32.4	324		
<hr/>											
2 Fortification											
	Limited 4	44	0	0	24	5	29	65.9%	5.0	146	50
	Limited 6	21	0	0	14	2	16	76.2%	3.3	52	21
	Pooled Total	65	0	0	38	7	45	69.2%	4.4	198	
	Pooled Resident	54	0	0	31	5	36	66.7%	4.8	173	
Pooled Nonresident	11	0	0	7	2	9	81.8%	2.8	25		
<hr/>											
3 Rawhide											
	Limited 6	61	0	0	29	2	31	50.8%	18.7	581	91
	General	290	98	12	6	3	119	41.0%	15.9	1887	
	Pooled Total	328	98	12	35	5	150	45.7%	16.5	2468	
	Pooled Resident	270	62	12	24	3	101	37.4%	21.4	2159	
Pooled Nonresident	58	36	0	11	2	49	84.5%	6.3	309		
<hr/>											
6 Pole Mountain											
	Limited 1	73	24	5	0	0	29	39.7%	24.0	697	78
	Limited 4	48	0	0	0	0	0	0.0%	0.0	473	50
	Limited 6	464	0	0	219	0	219	47.2%	12.2	2672	747
	General	646	201	3	34	3	241	37.3%	14.8	3561	
	Pooled Total	1180	225	8	253	3	489	41.4%	15.1	7403	
	Pooled Resident	886	150	6	126	3	285	32.2%	22.0	6266	
Pooled Nonresident	294	75	2	127	0	204	69.4%	5.6	1137		
<hr/>											
7 Laramie Peak											
	Limited 1	1341	671	46	23	0	740	55.2%	13.3	9813	1492
	Limited 4	833	0	0	208	0	208	25.0%	28.2	5871	1195
	Limited 6	1708	0	0	573	85	658	38.5%	14.6	9604	2239
	Limited 7	33	0	0	13	0	13	39.4%	12.5	162	50
	Pooled Total	3785	671	46	817	85	1619	42.8%	15.7	25450	
	Pooled Resident	2922	525	46	496	41	1108	37.9%	19.5	21637	
Pooled Nonresident	863	146	0	321	44	511	59.2%	7.5	3813		
<hr/>											
8 Boulder Ridge											
	Limited 1	114	48	8	11	7	74	64.9%	8.9	659	149
	Limited 6	148	0	0	62	22	84	56.8%	8.8	735	199
	Pooled Total	247	48	8	73	29	158	64.0%	8.8	1394	
	Pooled Resident	204	36	3	67	26	132	64.7%	9.1	1204	
Pooled Nonresident	43	12	5	6	3	26	60.5%	7.3	190		
<hr/>											
9 South Snowy Range											
	Limited 6	124	0	0	39	11	50	40.3%	19.9	994	148
	(10) Limited 7	67	0	0	16	6	22	32.8%	14.8	325	150
	General	968	140	23	38	13	214	22.1%	25.9	5546	
	Pooled Total	1081	140	23	93	30	286	26.5%	24.0	6865	
Pooled Resident	978	124	23	73	24	244	24.9%	25.6	6250		
Pooled Nonresident	103	16	0	20	6	42	40.8%	14.6	615		
<hr/>											
10 Rock Creek											
	Limited 6	85	0	0	37	6	43	50.6%	12.9	554	103
	(9) Limited 7	80	0	0	15	9	24	30.0%	20.1	483	150
	General	866	144	25	23	6	198	22.9%	28.6	5664	
	Pooled Total	975	144	25	75	21	265	27.2%	25.3	6701	
Pooled Resident	875	128	25	65	21	239	27.3%	25.2	6030		
Pooled Nonresident	100	16	0	10	0	26	26.0%	25.8	671		
<hr/>											
11 Medicine Bow River											
	Limited 1	129	53	0	1	0	54	41.9%	22.0	1190	148
	Limited 4	243	0	0	41	13	54	22.2%	30.1	1624	300
	Limited 6	36	0	0	22	2	24	66.7%	9.3	223	50
	Limited 9	45	18	1	2	0	21	46.7%	18.3	384	50
	Pooled Total	438	71	1	66	15	153	34.9%	22.4	3421	
Pooled Resident	375	58	0	60	15	133	35.5%	23.3	3093		
Pooled Nonresident	63	13	1	6	0	20	31.7%	16.4	328		

TABLE I-A (Continued)

ELK 2019 HARVEST, HUNTING PRESSURE, HUNTER SUCCESS BY HUNT AREA

AREA (cross hunt areas)	TYPE	ACTIVE LICS/HTRS	HARVEST				HUNTER SUCCESS	DAYS/ HARVEST	HUNTER DAYS	LICENSES SOLD	
			BULL	SPIKE	COW	CALF				TOTAL	(cross hunt incl.)
<hr/>											
<hr/>											
12 Kennaday Peak											
(13, 15, 110)	Limited 6	174	0	0	71	19	90	51.7%	13.3	1196	201
	Limited 7	57	0	0	38	3	41	71.9%	5.8	238	125
	General	997	145	25	76	13	259	26.0%	24.0	6220	
Pooled Total		1146	145	25	185	35	390	34.0%	19.6	7654	
Pooled Resident		998	115	25	153	29	322	32.3%	21.3	6874	
Pooled Nonresident		148	30	0	32	6	68	45.9%	11.5	780	
<hr/>											
13 Encampment River											
(12, 15, 110)	Limited 6	91	0	0	28	4	32	35.2%	21.3	682	100
	Limited 7	13	0	0	9	0	9	69.2%	4.6	41	125
	General	1009	178	19	60	10	267	26.5%	24.5	6550	
Pooled Total		1068	178	19	97	14	308	28.8%	23.6	7273	
Pooled Resident		833	125	9	86	14	234	28.1%	23.8	5576	
Pooled Nonresident		235	53	10	11	0	74	31.5%	22.9	1697	
<hr/>											
15 Spring Creek											
(12, 13, 110)	Limited 6	86	0	0	29	3	32	37.2%	17.8	568	99
	Limited 7	5	0	0	5	0	5	100.0%	1.0	5	125
	General	959	109	38	34	18	199	20.8%	27.2	5413	
Pooled Total		1014	109	38	68	21	236	23.3%	25.4	5986	
Pooled Resident		831	79	25	61	21	186	22.4%	26.1	4857	
Pooled Nonresident		183	30	13	7	0	50	27.3%	22.6	1129	
<hr/>											
16 Shirley Mountain											
	Limited 1	142	101	4	0	0	105	73.9%	12.9	1350	149
	Limited 2	46	36	2	0	0	38	82.6%	5.9	226	51
	Limited 4	280	0	0	81	8	89	31.8%	24.2	2151	300
	Limited 6	247	0	0	130	13	143	57.9%	7.2	1034	300
Pooled Total		701	137	6	211	21	375	53.5%	12.7	4761	
Pooled Resident		605	106	6	178	16	306	50.6%	14.3	4378	
Pooled Nonresident		96	31	0	33	5	69	71.9%	5.6	383	
<hr/>											
19 Muddy Mountain											
	Limited 1	130	61	6	0	0	67	51.5%	15.6	1046	152
	Limited 2	146	72	0	11	4	87	59.6%	11.6	1012	154
	Limited 4	96	0	0	28	4	32	33.3%	17.9	574	125
	Limited 5	85	0	0	28	3	31	36.5%	14.8	459	125
	Limited 6	184	0	0	48	9	57	31.0%	30.1	1714	225
Pooled Total		612	133	6	115	20	274	44.8%	17.5	4805	
Pooled Resident		512	103	4	104	19	230	44.9%	18.5	4245	
Pooled Nonresident		100	30	2	11	1	44	44.0%	12.7	560	
<hr/>											
21 Baggs											
	Limited 6	162	0	0	53	19	72	44.4%	16.4	1178	200
	Limited 7	19	0	0	10	0	10	52.6%	11.2	112	25
	General	2867	541	204	216	44	1005	35.1%	18.2	18301	
Pooled Total		2981	541	204	279	63	1087	36.5%	18.0	19591	
Pooled Resident		2496	446	175	237	57	915	36.7%	18.0	16503	
Pooled Nonresident		485	95	29	42	6	172	35.5%	18.0	3088	
<hr/>											
22 Ferris											
(also valid from 111)	Limited 1	46	35	0	0	0	35	76.1%	15.1	529	40
	Limited 6	33	0	0	9	0	9	27.3%	19.7	177	52
Pooled Total		73	35	0	9	0	44	60.3%	16.0	706	
Pooled Resident		63	29	0	6	0	35	55.6%	18.6	650	
Pooled Nonresident		10	6	0	3	0	9	90.0%	6.2	56	
<hr/>											
23 Rattlesnake											
	Limited 1	124	62	0	4	4	70	56.5%	16.0	1122	148
	Limited 4	105	0	0	23	4	27	25.7%	31.3	846	128
	Limited 6	154	0	0	33	13	46	29.9%	27.5	1264	198
	Limited 7	42	0	0	6	3	9	21.4%	44.0	396	50
Pooled Total		390	62	0	66	24	152	39.0%	23.9	3628	
Pooled Resident		331	48	0	61	24	133	40.2%	24.5	3265	
Pooled Nonresident		59	14	0	5	0	19	32.2%	19.1	363	
<hr/>											
24 Green Mountain											
	Limited 1	168	86	10	10	3	109	64.9%	11.9	1293	176
	Limited 4	69	0	0	24	3	27	39.1%	13.6	368	75
	Limited 5	133	0	0	36	6	42	31.6%	21.6	908	149
Pooled Total		370	86	10	70	12	178	48.1%	14.4	2569	
Pooled Resident		315	67	10	58	10	145	46.0%	15.0	2176	
Pooled Nonresident		55	19	0	12	2	33	60.0%	11.9	393	

TABLE I-A (Continued)

ELK 2019 HARVEST, HUNTING PRESSURE, HUNTER SUCCESS BY HUNT AREA

AREA (cross hunt areas)	TYPE	ACTIVE LICS/HTRS	HARVEST				HUNTER SUCCESS	DAYS/ HARVEST	HUNTER DAYS	LICENSES		
			BULL	SPIKE	COW	CALF				TOTAL	SOLD (cross hunt incl.)	
25 South Pass	(27)	Limited 1	175	82	5	8	2	97	55.4%	8.8	855	202
		Limited 4	87	0	0	40	4	44	50.6%	10.8	477	100
		Limited 6	79	0	0	35	7	42	53.2%	8.6	362	100
		Pooled Total	328	82	5	83	13	183	55.8%	9.3	1694	
		Pooled Resident	282	69	5	68	12	154	54.6%	9.7	1487	
		Pooled Nonresident	46	13	0	15	1	29	63.0%	7.1	207	
27 Upper Sweetwater	(25)	Limited 1	55	17	1	3	3	24	43.6%	16.8	403	202
		Limited 4	48	0	0	13	2	15	31.3%	21.5	322	50
		Pooled Total	103	17	1	16	5	39	37.9%	18.6	725	
		Pooled Resident	86	13	0	16	5	34	39.5%	18.9	644	
		Pooled Nonresident	17	4	1	0	0	5	29.4%	16.2	81	
28 Cony Mountain		Limited 4	104	0	0	55	3	58	55.8%	7.4	427	126
		Limited 6	21	0	0	16	0	16	76.2%	6.0	96	25
		General	969	82	49	19	3	153	15.8%	44.2	6755	
		Pooled Total	1068	82	49	90	6	227	21.3%	32.1	7278	
		Pooled Resident	1012	72	49	85	6	212	20.9%	32.9	6979	
		Pooled Nonresident	56	10	0	5	0	15	26.8%	19.9	299	
30 Aspen Mountain		Limited 1	50	37	0	0	0	37	74.0%	13.7	507	50
		Limited 4	47	0	0	37	6	43	91.5%	8.8	377	52
		Pooled Total	97	37	0	37	6	80	82.5%	11.1	884	
		Pooled Resident	80	29	0	28	6	63	78.8%	12.8	808	
		Pooled Nonresident	17	8	0	9	0	17	100.0%	4.5	76	
31 Little Mountain		Limited 1	94	73	0	0	0	73	77.7%	11.4	830	101
		Limited 4	136	0	0	92	3	95	69.9%	8.1	770	148
		Pooled Total	230	73	0	92	3	168	73.0%	9.5	1600	
		Pooled Resident	200	57	0	79	3	139	69.5%	10.4	1443	
		Pooled Nonresident	30	16	0	13	0	29	96.7%	5.4	157	
32 Pine Mountain		Limited 1	53	36	0	3	0	39	73.6%	17.0	662	53
		Limited 4	45	0	0	13	3	16	35.6%	26.5	424	50
		Limited 9	22	0	0	2	2	4	18.2%	59.3	237	25
		Pooled Total	120	36	0	18	5	59	49.2%	22.4	1323	
		Pooled Resident	109	29	0	17	5	51	46.8%	24.2	1232	
		Pooled Nonresident	11	7	0	1	0	8	72.7%	11.4	91	
33 Middle Fork		Limited 1	190	79	5	0	0	84	44.2%	12.0	1006	200
		Limited 4	122	0	0	20	0	20	16.4%	38.3	766	150
		Limited 6	160	0	0	35	0	35	21.9%	21.8	763	240
		Pooled Total	444	79	5	55	0	139	31.3%	18.2	2535	
		Pooled Resident	312	54	5	21	0	80	25.6%	23.9	1913	
		Pooled Nonresident	132	25	0	34	0	59	44.7%	10.5	622	
34 Upper Powder River		Limited 1	689	197	0	70	18	285	41.4%	20.0	5703	795
		Limited 6	470	0	0	190	14	204	43.4%	11.5	2346	590
		Pooled Total	1145	197	0	260	32	489	42.7%	16.5	8049	
		Pooled Resident	804	124	0	183	32	339	42.2%	18.9	6394	
		Pooled Nonresident	341	73	0	77	0	150	44.0%	11.0	1655	
35 Hunter Mesa		Limited 1	143	56	3	0	4	63	44.1%	13.1	824	151
		Limited 4	220	0	0	45	4	49	22.3%	39.0	1909	250
		Limited 6	223	0	0	44	5	49	22.0%	30.7	1505	323
		Limited 9	65	14	6	1	0	21	32.3%	41.8	877	77
		Pooled Total	640	70	9	90	13	182	28.4%	28.1	5115	
		Pooled Resident	520	48	6	71	4	129	24.8%	33.3	4299	
		Pooled Nonresident	120	22	3	19	9	53	44.2%	15.4	816	

TABLE I-A (Continued)

ELK 2019 HARVEST, HUNTING PRESSURE, HUNTER SUCCESS BY HUNT AREA

AREA (cross hunt areas)	TYPE	ACTIVE LICS/HTRS	HARVEST				HUNTER SUCCESS	DAYS/ HARVEST	HUNTER DAYS	LICENSES	
			BULL	SPIKE	COW	CALF				TOTAL	SOLD (cross hunt incl.)
<hr/>											
<hr/>											
36 Rock Creek											
	Limited 4	222	0	0	70	6	76	34.2%	22.2	1686	300
	Limited 6	193	0	0	29	0	29	15.0%	43.6	1263	248
	Limited 9	51	8	0	0	0	8	15.7%	52.4	419	51
	General	504	85	27	0	0	112	22.2%	26.4	2961	
Pooled Total		880	93	27	99	6	225	25.6%	28.1	6329	
Pooled Resident		710	77	27	73	6	183	25.8%	28.8	5274	
Pooled Nonresident		170	16	0	26	0	42	24.7%	25.1	1055	
<hr/>											
37 Goose											
	Limited 6	564	0	0	230	30	260	46.1%	13.2	3440	697
	Limited 9	144	22	5	6	0	33	22.9%	45.8	1512	149
	General	949	124	13	32	6	175	18.4%	33.9	5929	
Pooled Total		1577	146	18	268	36	468	29.7%	23.3	10881	
Pooled Resident		1326	139	16	226	36	417	31.4%	22.7	9449	
Pooled Nonresident		251	7	2	42	0	51	20.3%	28.1	1432	
<hr/>											
38 Tongue											
	Limited 1	352	92	0	24	12	128	36.4%	20.5	2623	401
	Limited 4	494	0	0	185	48	233	47.2%	12.5	2910	550
	Limited 6	35	0	0	12	8	20	57.1%	8.3	165	50
	Limited 9	246	74	0	5	0	79	32.1%	27.6	2177	251
Pooled Total		1122	166	0	226	68	460	41.0%	17.1	7875	
Pooled Resident		955	116	0	185	68	369	38.6%	18.2	6709	
Pooled Nonresident		167	50	0	41	0	91	54.5%	12.8	1166	
<hr/>											
39 Deer Creek											
	Limited 1	183	33	0	5	0	38	20.8%	29.6	1126	201
	Limited 4	68	0	0	26	2	28	41.2%	11.4	318	78
	Limited 9	72	23	0	0	0	23	31.9%	33.2	764	75
Pooled Total		323	56	0	31	2	89	27.6%	24.8	2208	
Pooled Resident		262	40	0	18	2	60	22.9%	30.3	1818	
Pooled Nonresident		61	16	0	13	0	29	47.5%	13.4	390	
<hr/>											
40 Horse Creek											
	Limited 1	217	80	3	13	4	100	46.1%	11.8	1179	229
	Limited 4	191	0	0	48	0	48	25.1%	19.8	949	202
	Limited 5	44	0	0	10	3	13	29.5%	26.0	338	51
	Limited 6	78	0	0	26	3	29	37.2%	13.9	402	102
	Limited 9	99	17	3	1	0	21	21.2%	39.3	826	104
Pooled Total		616	97	6	98	10	211	34.3%	17.5	3694	
Pooled Resident		528	70	2	84	10	166	31.4%	19.6	3258	
Pooled Nonresident		88	27	4	14	0	45	51.1%	9.7	436	
<hr/>											
41 Medicine Lodge											
	Limited 1	354	144	7	7	0	158	44.6%	13.7	2166	374
	Limited 4	352	0	0	55	0	55	15.6%	48.8	2685	499
	Limited 6	230	0	0	68	11	79	34.3%	16.0	1262	298
	Limited 9	117	31	5	3	0	39	33.3%	26.9	1051	125
Pooled Total		1009	175	12	133	11	331	32.8%	21.6	7164	
Pooled Resident		833	147	12	114	11	284	34.1%	21.5	6095	
Pooled Nonresident		176	28	0	19	0	47	26.7%	22.7	1069	
<hr/>											
45 Paint Rock Creek											
	Limited 1	303	123	17	6	0	146	48.2%	13.8	2021	346
	Limited 4	209	0	0	75	0	75	35.9%	17.8	1335	224
	Limited 5	118	0	0	37	3	40	33.9%	17.7	707	126
	Limited 6	144	0	0	43	0	43	29.9%	17.4	750	175
	Limited 9	147	24	3	3	5	35	23.8%	44.7	1565	153
Pooled Total		901	147	20	164	8	339	37.6%	18.8	6378	
Pooled Resident		739	98	20	137	8	263	35.6%	20.7	5432	
Pooled Nonresident		162	49	0	27	0	76	46.9%	12.4	946	
<hr/>											
47 Copper Mountain											
	Limited 1	133	45	5	3	4	57	42.9%	16.6	946	194
	Limited 6	88	0	0	12	0	12	13.6%	39.5	474	105
Pooled Total		204	45	5	15	4	69	33.8%	20.6	1420	
Pooled Resident		136	29	0	4	4	37	27.2%	27.0	998	
Pooled Nonresident		68	16	5	11	0	32	47.1%	13.2	422	

TABLE I-A (Continued)

ELK 2019 HARVEST, HUNTING PRESSURE, HUNTER SUCCESS BY HUNT AREA

AREA (cross hunt areas)	TYPE	ACTIVE LICS/HTRS	HARVEST				HUNTER SUCCESS	DAYS/ HARVEST	HUNTER DAYS	LICENSES SOLD	
			BULL	SPIKE	COW	CALF				TOTAL	(cross hunt incl.)
<hr/>											
48 Upper Nowood											
	Limited 1	314	162	33	13	0	208	66.2%	7.5	1556	347
	Limited 4	63	0	0	18	6	24	38.1%	7.6	182	78
	Limited 6	474	0	0	217	7	224	47.3%	7.3	1645	586
	Pooled Total	801	162	33	248	13	456	56.9%	7.4	3383	
	Pooled Resident	520	112	33	153	6	304	58.5%	7.3	2217	
	Pooled Nonresident	281	50	0	95	7	152	54.1%	7.7	1166	
<hr/>											
49 Otter Creek											
	Limited 1	288	112	6	24	0	142	49.3%	15.2	2155	343
	Limited 4	75	0	0	20	2	22	29.3%	25.5	560	98
	Limited 6	669	0	0	266	11	277	41.4%	14.5	4004	847
	Pooled Total	992	112	6	310	13	441	44.5%	15.2	6719	
	Pooled Resident	609	87	6	154	2	249	40.9%	18.3	4550	
	Pooled Nonresident	383	25	0	156	11	192	50.1%	11.3	2169	
<hr/>											
51 Sunlight-Crandall											
	Limited 1	93	41	2	5	0	48	51.6%	14.9	713	100
	Limited 2	40	11	3	0	0	14	35.0%	24.6	344	40
	Limited 4	131	0	0	47	2	49	37.4%	17.3	847	147
	Limited 9	67	23	2	0	0	25	37.3%	23.7	592	71
	Pooled Total	331	75	7	52	2	136	41.1%	18.4	2496	
	Pooled Resident	281	54	7	47	0	108	38.4%	20.4	2207	
Pooled Nonresident	50	21	0	5	2	28	56.0%	10.3	289		
<hr/>											
53 Trout Peak											
	Limited 1	10	5	0	0	0	5	50.0%	19.0	95	11
	Limited 2	45	17	0	0	0	17	37.8%	18.5	315	56
	Limited 4	38	0	0	7	0	7	18.4%	27.4	192	50
	Limited 6	98	0	0	27	3	30	30.6%	24.0	720	138
	Limited 7	4	0	0	4	0	4	100.0%	7.5	30	9
	Limited 9	11	7	0	0	0	7	63.6%	9.1	64	11
Pooled Total	200	29	0	38	3	70	35.0%	20.2	1416		
Pooled Resident	124	21	0	20	3	44	35.5%	24.3	1071		
Pooled Nonresident	76	8	0	18	0	26	34.2%	13.3	345		
<hr/>											
54 Bald Ridge											
	Limited 1	48	29	0	0	0	29	60.4%	16.1	468	50
	Limited 2	24	13	0	0	0	13	54.2%	19.6	255	26
	Limited 6	138	0	0	54	4	58	42.0%	15.2	881	172
	Limited 7	285	0	0	74	5	79	27.7%	24.5	1938	350
	Limited 9	28	14	0	0	0	14	50.0%	19.2	269	33
	Pooled Total	489	56	0	128	9	193	39.5%	19.7	3811	
Pooled Resident	351	45	0	87	5	137	39.0%	22.2	3037		
Pooled Nonresident	138	11	0	41	4	56	40.6%	13.8	774		
<hr/>											
55 Grinnell											
	Limited 1	46	28	0	6	2	36	78.3%	7.0	253	51
	Limited 9	23	8	0	0	0	8	34.8%	17.4	139	27
	Pooled Total	69	36	0	6	2	44	63.8%	8.9	392	
	Pooled Resident	55	27	0	5	2	34	61.8%	9.4	319	
Pooled Nonresident	14	9	0	1	0	10	71.4%	7.3	73		
<hr/>											
56 Wapiti Ridge											
	Limited 1	10	5	0	0	0	5	50.0%	9.4	47	10
	Limited 5	36	0	0	22	0	22	61.1%	7.7	169	49
	Limited 6	150	0	0	46	7	53	35.3%	19.0	1007	201
	Limited 9	28	3	0	0	0	3	10.7%	52.7	158	31
	General	329	87	13	0	0	100	30.4%	16.5	1645	
	Pooled Total	507	95	13	68	7	183	36.1%	16.5	3026	
Pooled Resident	406	61	13	58	7	139	34.2%	18.3	2544		
Pooled Nonresident	101	34	0	10	0	44	43.6%	11.0	482		
<hr/>											
58 Sage Creek											
	Limited 1	33	26	0	0	0	26	78.8%	8.5	220	35
	Limited 6	147	0	0	26	3	29	19.7%	42.3	1226	201
	Pooled Total	172	26	0	26	3	55	32.0%	26.3	1446	
	Pooled Resident	107	20	0	17	0	37	34.6%	28.0	1036	
Pooled Nonresident	65	6	0	9	3	18	27.7%	22.8	410		

TABLE I-A (Continued)

ELK 2019 HARVEST, HUNTING PRESSURE, HUNTER SUCCESS BY HUNT AREA

AREA (cross hunt areas)	TYPE	ACTIVE LICS/HTRS	HARVEST				HUNTER SUCCESS	DAYS/ HARVEST	HUNTER DAYS	LICENSES SOLD (cross hunt incl.)	
			BULL	SPIKE	COW	CALF					TOTAL
59 Boulder Basin											
	Limited 1	10	7	0	0	0	7	70.0%	10.4	73	12
	Limited 6	164	0	0	61	2	63	38.4%	20.0	1259	196
	Limited 7	19	0	0	9	0	9	47.4%	9.1	82	25
	Limited 9	26	6	0	0	0	6	23.1%	25.2	151	26
	General	318	92	0	0	0	92	28.9%	18.4	1692	
	Pooled Total	520	105	0	70	2	177	34.0%	18.4	3257	
	Pooled Resident	324	43	0	38	0	81	25.0%	29.5	2388	
	Pooled Nonresident	196	62	0	32	2	96	49.0%	9.1	869	
60 Thorofare											
	Limited 9	10	5	0	0	0	5	50.0%	8.2	41	20
	General	222	133	3	0	0	136	61.3%	8.1	1106	
	Pooled Total	232	138	3	0	0	141	60.8%	8.1	1147	
	Pooled Resident	51	15	0	0	0	15	29.4%	19.1	287	
	Pooled Nonresident	181	123	3	0	0	126	69.6%	6.8	860	
61 North Greybull River											
	Limited 1	147	80	0	0	0	80	54.4%	11.8	941	150
	Limited 2	49	34	2	0	0	36	73.5%	6.3	225	49
	Limited 4	132	0	0	38	8	46	34.8%	15.5	713	149
	Limited 6	132	0	0	43	15	58	43.9%	8.8	510	197
	Limited 7	278	0	0	114	11	125	45.0%	7.3	913	346
	Pooled Total	697	114	2	195	34	345	49.5%	9.6	3302	
	Pooled Resident	444	86	2	89	22	199	44.8%	12.9	2561	
	Pooled Nonresident	253	28	0	106	12	146	57.7%	5.1	741	
62 South Greybull River											
(also valid from 61)	Limited 1	118	66	5	4	0	75	63.6%	9.3	698	123
	Limited 4	64	0	0	29	1	30	46.9%	9.6	289	75
(63)	Limited 5	124	0	0	47	4	51	41.1%	16.8	858	149
	Pooled Total	306	66	5	80	5	156	51.0%	11.8	1845	
	Pooled Resident	256	56	3	62	4	125	48.8%	12.9	1617	
	Pooled Nonresident	50	10	2	18	1	31	62.0%	7.4	228	
63 Wood River-Gooseberry Creek											
(64)	Limited 1	149	88	0	0	0	88	59.1%	8.5	747	199
(also valid from 64)	Limited 2	56	21	0	0	0	21	37.5%	16.4	344	26
	Limited 4	161	0	0	51	3	54	33.5%	17.3	936	199
(62)	Limited 5	27	0	0	6	0	6	22.2%	11.5	69	149
	Limited 6	85	0	0	36	4	40	47.1%	12.7	507	100
	Pooled Total	469	109	0	93	7	209	44.6%	12.5	2603	
	Pooled Resident	380	88	0	53	2	143	37.6%	15.4	2198	
	Pooled Nonresident	89	21	0	40	5	66	74.2%	6.1	405	
64 Owl Creek											
(63)	Limited 1	69	42	0	0	0	42	60.9%	9.3	392	199
(also valid from 63)	Limited 2	57	26	0	0	0	26	45.6%	13.3	347	75
	Limited 6	133	0	0	50	8	58	43.6%	8.5	494	201
	Limited 7	188	0	0	67	22	89	47.3%	9.0	803	268
	Pooled Total	423	68	0	117	30	215	50.8%	9.5	2036	
	Pooled Resident	313	57	0	69	19	145	46.3%	11.3	1633	
	Pooled Nonresident	110	11	0	48	11	70	63.6%	5.8	403	
66 Basin											
(also valid from 61)	Limited 2	2	0	0	0	0	0	0.0%	0.0	4	0
	Limited 6	434	0	0	64	14	78	18.0%	43.4	3387	579
	General	541	58	10	26	3	97	17.9%	40.3	3906	
	Pooled Total	927	58	10	90	17	175	18.9%	41.7	7297	
	Pooled Resident	742	55	10	80	17	162	21.8%	38.2	6185	
	Pooled Nonresident	185	3	0	10	0	13	7.0%	85.5	1112	
67 Wiggins Fork											
	Limited 4	117	0	0	80	3	83	70.9%	6.8	562	153
	Limited 6	313	0	0	56	18	74	23.6%	24.5	1814	399
(68, 69)	Limited 9	82	17	0	0	0	17	20.7%	41.1	699	124
	General	1225	461	14	0	0	475	38.8%	14.2	6724	
	Pooled Total	1693	478	14	136	21	649	38.3%	15.1	9799	
	Pooled Resident	1303	316	10	108	21	455	34.9%	17.0	7753	
	Pooled Nonresident	390	162	4	28	0	194	49.7%	10.5	2046	

TABLE I-A (Continued)

ELK 2019 HARVEST, HUNTING PRESSURE, HUNTER SUCCESS BY HUNT AREA

AREA (cross hunt areas)	TYPE	ACTIVE LICS/HTRS	HARVEST				HUNTER SUCCESS	DAYS/ HARVEST	HUNTER DAYS	LICENSES SOLD (cross hunt incl.)	
			BULL	SPIKE	COW	CALF					TOTAL
68 Warm Springs											
	Limited 6	81	0	0	17	6	23	28.4%	22.8	524	100
(67, 69)	Limited 9	34	4	1	2	0	7	20.6%	43.1	302	124
	General	409	66	7	3	0	76	18.6%	29.4	2236	
	Pooled Total	501	70	8	22	6	106	21.2%	28.9	3062	
	Pooled Resident	360	25	0	20	6	51	14.2%	43.9	2238	
	Pooled Nonresident	141	45	8	2	0	55	39.0%	15.0	824	
69 Whiskey Mountain											
	Limited 6	37	0	0	15	0	15	40.5%	9.4	141	50
(67, 68)	Limited 9	1	0	0	0	0	0	0.0%	0.0	12	124
	General	126	40	3	6	0	49	38.9%	12.1	591	
	Pooled Total	156	40	3	21	0	64	41.0%	11.6	744	
	Pooled Resident	124	20	3	16	0	39	31.5%	15.1	590	
	Pooled Nonresident	32	20	0	5	0	25	78.1%	6.2	154	
70 Buffalo Fork											
	General	466	188	0	3	0	191	41.0%	13.5	2585	
	Pooled Total	466	188	0	3	0	191	41.0%	13.5	2585	
	Pooled Resident	298	89	0	3	0	92	30.9%	20.1	1848	
	Pooled Nonresident	168	99	0	0	0	99	58.9%	7.4	737	
71 Pacific Creek											
	General	169	42	0	0	0	42	24.9%	24.3	1022	
	Pooled Total	169	42	0	0	0	42	24.9%	24.3	1022	
	Pooled Resident	103	19	0	0	0	19	18.4%	35.1	667	
	Pooled Nonresident	66	23	0	0	0	23	34.8%	15.4	355	
73 Targhee-Alta											
	Limited 6	16	0	0	8	0	8	50.0%	31.3	250	25
	General	104	35	0	0	0	35	33.7%	14.8	518	
	Pooled Total	107	35	0	8	0	43	40.2%	17.9	768	
	Pooled Resident	75	25	0	8	0	33	44.0%	18.0	595	
	Pooled Nonresident	32	10	0	0	0	10	31.3%	17.3	173	
75 Snake River											
	Limited 4	17	0	0	2	0	2	11.8%	74.5	149	25
	Limited 6	275	0	0	59	9	68	24.7%	33.5	2280	348
	Pooled Total	289	0	0	61	9	70	24.2%	34.7	2429	
	Pooled Resident	209	0	0	39	9	48	23.0%	36.0	1729	
	Pooled Nonresident	80	0	0	22	0	22	27.5%	31.8	700	
77 National Elk Refuge (limited also valid from rest of state)											
	Limited 1	33	0	0	0	0	0	0.0%	0.0	127	0
	Limited 2	4	0	0	0	0	0	0.0%	0.0	8	0
	Limited 4	4	0	0	0	0	0	0.0%	0.0	21	0
	Limited 5	0	0	0	0	0	0	0.0%	0.0	0	0
	Limited 6	138	0	0	18	0	18	13.0%	32.2	579	0
	Limited 7	13	0	0	3	0	3	23.1%	31.0	93	0
	Limited 8	0	0	0	0	0	0	0.0%	0.0	0	0
	General	186	6	0	16	6	28	15.1%	29.1	815	
	Pooled Total	350	6	0	37	6	49	14.0%	33.5	1643	
	Pooled Resident	316	3	0	34	6	43	13.6%	34.8	1497	
	Pooled Nonresident	34	3	0	3	0	6	17.6%	24.3	146	
78 Wilson											
	Limited 1	58	36	2	0	0	38	65.5%	18.2	690	73
	Limited 2	20	12	0	2	0	14	70.0%	7.0	98	46
	Limited 6	146	0	0	72	13	85	58.2%	10.9	929	200
	General	46	0	0	15	0	15	32.6%	11.7	176	
	Pooled Total	259	48	2	89	13	152	58.7%	12.5	1893	
	Pooled Resident	183	36	2	43	13	94	51.4%	17.4	1637	
	Pooled Nonresident	76	12	0	46	0	58	76.3%	4.4	256	
80 Sheep Creek											
	Limited 6	215	0	0	3	5	8	3.7%	136.3	1090	297
	General	168	10	3	0	0	13	7.7%	59.1	768	
	Pooled Total	343	10	3	3	5	21	6.1%	88.5	1858	
	Pooled Resident	271	3	0	0	5	8	3.0%	188.5	1508	
	Pooled Nonresident	72	7	3	3	0	13	18.1%	26.9	350	

TABLE I-A (Continued)

ELK 2019 HARVEST, HUNTING PRESSURE, HUNTER SUCCESS BY HUNT AREA

AREA (cross hunt areas)	TYPE	ACTIVE LICS/HTRS	HARVEST				HUNTER SUCCESS	DAYS/ HARVEST	HUNTER DAYS	LICENSES SOLD (cross hunt incl.)
			BULL	SPIKE	COW	CALF				
81 Spread Creek (also valid from 75)	Limited 4	0	0	0	0	0	0	0.0%	0.0	0
	General	492	146	0	3	0	149	30.3%	18.6	2769
Pooled Total		492	146	0	3	0	149	30.3%	18.6	2769
Pooled Resident		324	70	0	3	0	73	22.5%	25.5	1858
Pooled Nonresident		168	76	0	0	0	76	45.2%	12.0	911
82 Crystal Peak	Limited 4	24	0	0	10	0	10	41.7%	11.9	119
	General	153	42	0	3	0	45	29.4%	16.4	739
Pooled Total		172	42	0	13	0	55	32.0%	15.6	858
Pooled Resident		135	22	0	9	0	31	23.0%	23.0	714
Pooled Nonresident		37	20	0	4	0	24	64.9%	6.0	144
83 Fish Creek	General	215	62	0	0	0	62	28.8%	20.3	1256
Pooled Total		215	62	0	0	0	62	28.8%	20.3	1256
Pooled Resident		143	19	0	0	0	19	13.3%	48.9	930
Pooled Nonresident		72	43	0	0	0	43	59.7%	7.6	326
84 Lower Hoback	Limited 1	19	0	3	8	0	11	57.9%	5.5	61
	Limited 6	39	0	0	20	1	21	53.8%	9.8	206
	(85) Limited 7	72	0	0	51	0	51	70.8%	5.4	274
	General	693	150	0	20	3	173	25.0%	20.8	3593
Pooled Total		768	150	3	99	4	256	33.3%	16.1	4134
Pooled Resident		604	84	3	86	3	176	29.1%	18.8	3300
Pooled Nonresident		164	66	0	13	1	80	48.8%	10.4	834
85 Fall Creek	Limited 6	62	0	0	13	0	13	21.0%	34.3	446
	(84) Limited 7	8	0	0	2	0	2	25.0%	10.0	20
	General	737	152	0	55	3	210	28.5%	21.5	4511
Pooled Total		761	152	0	70	3	225	29.6%	22.1	4977
Pooled Resident		616	113	0	60	3	176	28.6%	24.1	4248
Pooled Nonresident		145	39	0	10	0	49	33.8%	14.9	729
86 Monument Ridge	General	342	52	3	28	10	93	27.2%	19.2	1781
Pooled Total		342	52	3	28	10	93	27.2%	19.2	1781
Pooled Resident		247	36	3	28	10	77	31.2%	16.7	1284
Pooled Nonresident		95	16	0	0	0	16	16.8%	31.1	497
87 Raspberry Ridge	Limited 6	53	0	0	15	7	22	41.5%	11.2	246
	General	311	50	7	23	10	90	28.9%	21.1	1901
Pooled Total		351	50	7	38	17	112	31.9%	19.2	2147
Pooled Resident		310	43	7	36	17	103	33.2%	18.5	1908
Pooled Nonresident		41	7	0	2	0	9	22.0%	26.6	239
88 Greys Feedground	Limited 1	36	6	0	5	1	12	33.3%	22.4	269
Pooled Total		36	6	0	5	1	12	33.3%	22.4	269
Pooled Resident		29	4	0	4	0	8	27.6%	25.5	204
Pooled Nonresident		7	2	0	1	1	4	57.1%	16.3	65
89 Lower Greys River	General	926	217	20	38	13	288	31.1%	16.0	4618
Pooled Total		926	217	20	38	13	288	31.1%	16.0	4618
Pooled Resident		633	105	17	31	10	163	25.8%	18.8	3062
Pooled Nonresident		293	112	3	7	3	125	42.7%	12.4	1556
90 Upper Greys River	Limited 6	211	0	0	34	7	41	19.4%	24.1	989
	General	692	82	9	26	7	124	17.9%	33.8	4194
Pooled Total		857	82	9	60	14	165	19.3%	31.4	5183
Pooled Resident		533	43	6	39	11	99	18.6%	30.2	2993
Pooled Nonresident		324	39	3	21	3	66	20.4%	33.2	2190
91 Salt River	Limited 1	86	39	3	14	0	56	65.1%	11.0	618
	Limited 6	128	0	0	75	12	87	68.0%	8.2	712
	General	744	158	21	48	17	244	32.8%	15.9	3882
Pooled Total		925	197	24	137	29	387	41.8%	13.5	5212
Pooled Resident		793	156	24	118	29	327	41.2%	13.9	4548
Pooled Nonresident		132	41	0	19	0	60	45.5%	11.1	664

TABLE I-A (Continued)

ELK 2019 HARVEST, HUNTING PRESSURE, HUNTER SUCCESS BY HUNT AREA

AREA (cross hunt areas)	TYPE	ACTIVE LICS/HTRS	HARVEST					HUNTER SUCCESS	DAYS/ HARVEST	HUNTER DAYS	LICENSES SOLD
			BULL	SPIKE	COW	CALF	TOTAL				(cross hunt incl.)
92 Piney-Horse Creek	Limited 6	315	0	0	64	21	85	27.0%	34.4	2923	400
		803	106	10	43	16	175	21.8%	31.1	5442	
	Pooled Total	1056	106	10	107	37	260	24.6%	32.2	8365	
	Pooled Resident	855	86	7	81	29	203	23.7%	34.4	6989	
	Pooled Nonresident	201	20	3	26	8	57	28.4%	24.1	1376	
93 Waterdog Lakes	Limited 1	151	52	0	14	0	66	43.7%	21.3	1403	174
	Limited 6	204	0	0	68	10	78	38.2%	17.2	1343	274
	Pooled Total	332	52	0	82	10	144	43.4%	19.1	2746	
	Pooled Resident	215	41	0	48	6	95	44.2%	21.5	2047	
	Pooled Nonresident	117	11	0	34	4	49	41.9%	14.3	699	
94 South Piney	Limited 6	351	0	0	83	25	108	30.8%	32.6	3520	399
	Limited 7	73	0	0	3	3	6	8.2%	86.7	520	100
	General	1291	170	46	76	16	308	23.9%	32.4	9976	
	Pooled Total	1570	170	46	162	44	422	26.9%	33.2	14016	
	Pooled Resident	1317	147	43	126	37	353	26.8%	34.8	12269	
	Pooled Nonresident	253	23	3	36	7	69	27.3%	25.3	1747	
95 Green River	Limited 1	188	29	4	12	0	45	23.9%	41.7	1876	201
	Limited 2	33	12	2	0	0	14	42.4%	15.0	210	35
	Limited 4	99	0	0	30	3	33	33.3%	20.8	685	123
	Limited 5	8	0	0	8	0	8	100.0%	3.1	25	17
	Limited 6	21	0	0	2	1	3	14.3%	52.0	156	26
	Pooled Total	339	41	6	52	4	103	30.4%	28.7	2952	
	Pooled Resident	277	36	6	44	0	86	31.0%	29.0	2492	
Pooled Nonresident	62	5	0	8	4	17	27.4%	27.1	460		
96 New Fork	Limited 1	174	37	0	9	0	46	26.4%	38.2	1755	202
	Limited 6	221	0	0	9	16	25	11.3%	59.0	1476	278
	Limited 7	29	0	0	7	2	9	31.0%	24.1	217	50
	General	181	16	3	23	3	45	24.9%	31.4	1415	
	Pooled Total	566	53	3	48	21	125	22.1%	38.9	4863	
	Pooled Resident	492	37	3	39	11	90	18.3%	49.1	4423	
	Pooled Nonresident	74	16	0	9	10	35	47.3%	12.6	440	
97 Pinedale	Limited 1	215	46	13	4	4	67	31.2%	22.0	1475	228
	Limited 6	95	0	0	2	3	5	5.3%	160.6	803	150
	General	138	10	0	3	0	13	9.4%	51.2	666	
	Pooled Total	415	56	13	9	7	85	20.5%	34.6	2944	
	Pooled Resident	270	23	4	7	7	41	15.2%	51.0	2092	
Pooled Nonresident	145	33	9	2	0	44	30.3%	19.4	852		
98 Boulder	Limited 1	278	78	14	13	0	105	37.8%	21.4	2243	356
	Limited 4	57	0	0	8	3	11	19.3%	52.2	574	75
	Limited 6	207	0	0	13	25	38	18.4%	51.1	1943	299
	General	512	56	3	33	3	95	18.6%	32.5	3089	
	Pooled Total	998	134	17	67	31	249	25.0%	31.5	7849	
	Pooled Resident	857	112	17	59	31	219	25.6%	30.9	6766	
	Pooled Nonresident	141	22	0	8	0	30	21.3%	36.1	1083	
99 Big Sandy	Limited 1	128	42	7	13	0	62	48.4%	14.4	893	147
	Limited 4	156	0	0	43	3	46	29.5%	20.5	941	175
	Pooled Total	284	42	7	56	3	108	38.0%	17.0	1834	
	Pooled Resident	237	31	7	48	3	89	37.6%	17.6	1564	
	Pooled Nonresident	47	11	0	8	0	19	40.4%	14.2	270	
100 Steamboat	Limited 1	191	185	0	3	0	188	98.4%	4.8	904	198
	Limited 2	41	0	17	0	0	17	41.5%	9.6	163	47
	Limited 4	185	0	0	144	12	156	84.3%	4.5	698	200
	Limited 5	172	0	0	116	7	123	71.5%	4.7	576	202
	Limited 6	82	0	0	48	8	56	68.3%	4.2	236	101
	Limited 7	92	0	0	68	7	75	81.5%	4.0	303	99
	Limited 8	42	0	0	6	2	8	19.0%	35.4	283	50
	Pooled Total	790	185	17	385	36	623	78.9%	5.1	3163	
	Pooled Resident	705	159	17	333	36	545	77.3%	5.3	2906	
	Pooled Nonresident	85	26	0	52	0	78	91.8%	3.3	257	

TABLE I-A (Continued)

ELK 2019 HARVEST, HUNTING PRESSURE, HUNTER SUCCESS BY HUNT AREA

AREA (cross hunt areas)	TYPE	ACTIVE LICS/HTRS	HARVEST				HUNTER SUCCESS	DAYS/ HARVEST	HUNTER DAYS	LICENSES SOLD (cross hunt incl.)	
			BULL	SPIKE	COW	CALF					TOTAL
102 West Green River											
	Limited 6	17	0	0	4	3	7	41.2%	19.3	135	26
	Limited 7	26	0	0	13	3	16	61.5%	3.3	52	26
	General	1002	152	43	64	20	279	27.8%	20.9	5834	
	Pooled Total	1027	152	43	81	26	302	29.4%	19.9	6021	
	Pooled Resident	913	136	33	70	22	261	28.6%	20.5	5348	
	Pooled Nonresident	114	16	10	11	4	41	36.0%	16.4	673	
103 Raymond Mountain											
	Limited 6	72	0	0	24	10	34	47.2%	12.2	416	102
	General	501	108	13	34	3	158	31.5%	16.4	2584	
	Pooled Total	525	108	13	58	13	192	36.6%	15.6	3000	
	Pooled Resident	434	79	10	55	10	154	35.5%	15.8	2428	
	Pooled Nonresident	91	29	3	3	3	38	41.8%	15.1	572	
104 Lincoln											
	Limited 6	151	0	0	22	16	38	25.2%	20.9	795	201
	Limited 7	59	0	0	38	8	46	78.0%	4.5	207	75
	General	1143	139	49	77	7	272	23.8%	23.2	6322	
	Pooled Total	1297	139	49	137	31	356	27.4%	20.6	7324	
	Pooled Resident	1122	90	36	113	26	265	23.6%	23.4	6212	
	Pooled Nonresident	175	49	13	24	5	91	52.0%	12.2	1112	
105 Carter Lease (also valid from 106)											
	Limited 1	0	0	0	0	0	0	0.0%	0.0	0	0
	General	555	86	23	50	0	159	28.6%	19.9	3160	
	Pooled Total	555	86	23	50	0	159	28.6%	19.9	3160	
	Pooled Resident	525	80	23	50	0	153	29.1%	20.0	3055	
	Pooled Nonresident	30	6	0	0	0	6	20.0%	17.5	105	
106 Uinta											
	Limited 1	42	24	2	2	0	28	66.7%	15.9	445	50
	Limited 4	65	0	0	19	7	26	40.0%	18.8	490	99
	Limited 7	253	0	0	121	13	134	53.0%	11.4	1526	298
	General	747	120	23	74	10	227	30.4%	20.4	4624	
	Pooled Total	1054	144	25	216	30	415	39.4%	17.1	7085	
	Pooled Resident	927	106	25	178	22	331	35.7%	19.7	6525	
	Pooled Nonresident	127	38	0	38	8	84	66.1%	6.7	560	
107 Hickey Mountain											
	Limited 4	102	0	0	30	0	30	29.4%	13.4	401	153
	Limited 7	31	0	0	11	3	14	45.2%	10.2	143	50
	General	518	34	6	27	3	70	13.5%	42.7	2992	
	Pooled Total	630	34	6	68	6	114	18.1%	31.0	3536	
	Pooled Resident	611	34	6	64	6	110	18.0%	31.4	3449	
	Pooled Nonresident	19	0	0	4	0	4	21.1%	21.8	87	
108 South Rawlins											
	Limited 1	70	53	0	0	0	53	75.7%	13.1	693	73
	Limited 4	35	0	0	12	2	14	40.0%	18.8	263	51
	Limited 6	158	0	0	62	6	68	43.0%	8.9	604	200
	Pooled Total	246	53	0	74	8	135	54.9%	11.6	1560	
	Pooled Resident	176	41	0	30	6	77	43.8%	17.3	1330	
	Pooled Nonresident	70	12	0	44	2	58	82.9%	4.0	230	
110 Upper Platte River											
	Limited 6	85	0	0	21	1	22	25.9%	26.7	587	99
(12, 13, 15)	Limited 7	27	0	0	13	0	13	48.1%	5.1	66	125
	General	1428	166	51	83	13	313	21.9%	28.6	8939	
	Pooled Total	1502	166	51	117	14	348	23.2%	27.6	9592	
	Pooled Resident	1408	146	44	117	14	321	22.8%	28.0	8993	
	Pooled Nonresident	94	20	7	0	0	27	28.7%	22.2	599	
111 Seminole											
(also valid from 22)	Limited 1	43	25	0	0	0	25	58.1%	13.3	333	50
	Limited 4	37	0	0	2	0	2	5.4%	112.0	224	49
	Limited 6	59	0	0	18	0	18	30.5%	18.9	341	100
	Limited 7	66	0	0	15	0	15	22.7%	22.1	332	100
	Pooled Total	187	25	0	35	0	60	32.1%	20.5	1230	
	Pooled Resident	124	18	0	21	0	39	31.5%	23.8	928	
	Pooled Nonresident	63	7	0	14	0	21	33.3%	14.4	302	

TABLE I-A (Continued)

ELK 2019 HARVEST, HUNTING PRESSURE, HUNTER SUCCESS BY HUNT AREA

AREA (cross hunt areas)	TYPE	ACTIVE LICS/HTRS	HARVEST				HUNTER SUCCESS	DAYS/ HARVEST	HUNTER DAYS	LICENSES SOLD (cross hunt incl.)	
			BULL	SPIKE	COW	CALF					TOTAL
113 Rochelle Hills											
	Limited 1	41	39	0	0	0	39	95.1%	7.7	300	41
	Limited 4	37	0	0	29	3	32	86.5%	3.0	97	40
	Pooled Total	78	39	0	29	3	71	91.0%	5.6	397	
	Pooled Resident	69	33	0	26	3	62	89.9%	5.5	344	
	Pooled Nonresident	9	6	0	3	0	9	100.0%	5.9	53	
114 Kyle											
	Limited 1	49	32	2	0	0	34	69.4%	9.9	335	50
	Limited 6	165	0	0	69	8	77	46.7%	16.7	1285	200
	Pooled Total	189	32	2	69	8	111	58.7%	14.6	1620	
	Pooled Resident	137	27	2	37	5	71	51.8%	19.2	1365	
	Pooled Nonresident	52	5	0	32	3	40	76.9%	6.4	255	
116 North Black Hills											
	Limited 7	194	0	0	75	0	75	38.7%	23.2	1743	300
	General	689	111	0	32	0	143	20.8%	36.2	5171	
	Pooled Total	848	111	0	107	0	218	25.7%	31.7	6914	
	Pooled Resident	640	85	0	66	0	151	23.6%	36.5	5515	
	Pooled Nonresident	208	26	0	41	0	67	32.2%	20.9	1399	
117 South Black Hills											
	Limited 1	321	124	3	38	7	172	53.6%	16.1	2776	352
	Limited 2	44	0	3	14	3	20	45.5%	21.4	428	50
	Limited 4	163	0	0	61	10	71	43.6%	24.0	1706	204
	Limited 7	334	0	0	141	21	162	48.5%	16.0	2594	400
	Pooled Total	829	124	6	254	41	425	51.3%	17.7	7504	
	Pooled Resident	693	98	3	209	30	340	49.1%	18.1	6169	
	Pooled Nonresident	136	26	3	45	11	85	62.5%	15.7	1335	
118 Shamrock Hills											
	Limited 1	31	19	1	0	0	20	64.5%	13.8	275	31
	Limited 4	25	0	0	11	0	11	44.0%	20.6	227	25
	Limited 6	47	0	0	27	0	27	57.4%	4.9	131	50
	Pooled Total	92	19	1	38	0	58	63.0%	10.9	633	
	Pooled Resident	80	14	0	33	0	47	58.8%	12.1	570	
	Pooled Nonresident	12	5	1	5	0	11	91.7%	5.7	63	
120 Buffalo Creek											
	Limited 1	112	54	0	14	0	68	60.7%	13.4	910	121
	Limited 4	56	0	0	16	9	25	44.6%	12.3	307	75
	Limited 6	68	0	0	30	0	30	44.1%	14.2	425	79
	Pooled Total	222	54	0	60	9	123	55.4%	13.3	1642	
	Pooled Resident	177	40	0	57	9	106	59.9%	12.6	1340	
	Pooled Nonresident	45	14	0	3	0	17	37.8%	17.8	302	
122 Pine Ridge											
	Limited 1	58	27	0	7	0	34	58.6%	5.5	188	74
	Limited 6	90	0	0	74	0	74	82.2%	3.8	279	130
	Pooled Total	128	27	0	81	0	108	84.4%	4.3	467	
	Pooled Resident	75	22	0	49	0	71	94.7%	4.4	310	
	Pooled Nonresident	53	5	0	32	0	37	69.8%	4.2	157	
124 Powder Rim											
	Limited 1	47	37	0	0	0	37	78.7%	15.0	554	49
	Limited 4	142	0	0	70	6	76	53.5%	13.5	1027	153
	Pooled Total	189	37	0	70	6	113	59.8%	14.0	1581	
	Pooled Resident	156	32	0	58	6	96	61.5%	14.3	1377	
	Pooled Nonresident	33	5	0	12	0	17	51.5%	12.0	204	
125 Elk Mountain											
	Limited 1	206	113	4	6	6	129	62.6%	10.9	1406	245
	Limited 6	206	0	0	100	6	106	51.5%	9.9	1053	300
	Pooled Total	395	113	4	106	12	235	59.5%	10.5	2459	
	Pooled Resident	183	56	0	47	6	109	59.6%	15.7	1709	
	Pooled Nonresident	212	57	4	59	6	126	59.4%	6.0	750	
126 Lost Springs (non-herd unit)											
	Limited 6	42	0	0	9	3	12	28.6%	28.0	336	75
	General	297	87	15	40	10	152	51.2%	9.8	1496	
	Pooled Total	325	87	15	49	13	164	50.5%	11.2	1832	
	Pooled Resident	293	77	15	42	12	146	49.8%	11.5	1682	
	Pooled Nonresident	32	10	0	7	1	18	56.3%	8.3	150	

TABLE I-A (Continued)

ELK 2019 HARVEST, HUNTING PRESSURE, HUNTER SUCCESS BY HUNT AREA

AREA (cross hunt areas)	TYPE	ACTIVE LICS/HTRS	HARVEST				HUNTER SUCCESS	DAYS/ HARVEST	HUNTER DAYS	LICENSES SOLD (cross hunt incl.)
			BULL	SPIKE	COW	CALF				
127 Crowheart Butte (also valid from 28)	Limited 6	0	0	0	0	0	0.0%	0.0	0	0
	General	53	16	7	10	0	62.3%	5.3	175	
Pooled Total		53	16	7	10	0	62.3%	5.3	175	
Pooled Resident		46	13	7	10	0	65.2%	4.0	119	
Pooled Nonresident		7	3	0	0	0	42.9%	18.7	56	
128 Muskrat (also valid from 24)	Limited 4	3	0	0	0	0	0.0%	0.0	5	0
	General	247	51	13	10	0	30.0%	14.2	1052	
Pooled Total		250	51	13	10	0	29.6%	14.3	1057	
Pooled Resident		234	48	13	10	0	30.3%	13.8	981	
Pooled Nonresident		16	3	0	0	0	18.8%	25.3	76	
129 Non-Herd Unit (also valid from 34)	Limited 6	226	0	0	145	16	71.2%	4.6	733	288
	General	850	217	31	70	7	38.2%	13.9	4515	
Pooled Total		1045	217	31	215	23	46.5%	10.8	5248	
Pooled Resident		884	187	28	154	16	43.6%	12.1	4640	
Pooled Nonresident		161	30	3	61	7	62.7%	6.0	608	
130 Bolten Rim	General	3	0	0	0	0	0.0%	0.0	3	
Pooled Total		3	0	0	0	0	0.0%	0.0	3	
Pooled Resident		3	0	0	0	0	0.0%	0.0	3	
Pooled Nonresident		0	0	0	0	0	0.0%	0.0	0	

TABLE I-H
ELK HARVEST
BY HERD UNIT
2019

HERD	TYPE	ACTIVE LICS/HTRS	HARVEST					HUNTER SUCCESS	DAYS/ HARVEST	HUNTER DAYS	LICENSES SOLD
			BULL	SPIKE	COW	CALF	TOTAL				(cross hunt incl.)
101 Targhee	Cow/Calf	10	0	0	8	0	8	80.0%	31.3	250	25
	General	104	35	0	0	0	35	30.0%	14.8	518	
	Total Hunters	108	35	0	8	0	43	39.8%	17.9	768	
	Resident	76	25	0	8	0	33	43.4%	18.0	595	
	Nonresident	32	10	0	0	0	10	31.3%	17.3	173	
102 Jackson	Cow/Calf	704	0	0	155	27	182	25.9%	27.3	4971	845
	Limited	155	48	2	14	0	64	41.3%	18.9	1212	
	General	1685	496	3	40	6	545	32.3%	18.6	10130	
	Total Hunters	2403	544	5	209	33	791	32.9%	20.6	16313	
	Resident	1673	261	2	131	33	427	25.5%	29.0	12388	
103 Fall Creek	Cow/Calf	167	0	0	86	1	87	52.1%	10.9	946	300
	Limited	19	0	3	8	0	11	57.9%	5.5	61	
	General	1292	302	0	75	6	383	29.6%	21.2	8104	
	Total Hunters	1380	302	3	169	7	481	34.9%	18.9	9111	
	Resident	1091	197	3	146	6	352	32.3%	21.4	7548	
104 Hoback	Cow/Calf	53	0	0	15	7	22	41.5%	11.2	246	75
	General	600	102	10	51	20	183	30.5%	20.1	3682	
	Total Hunters	638	102	10	66	27	205	32.1%	19.2	3928	
	Resident	508	79	10	64	27	180	35.4%	17.7	3192	
	Nonresident	130	23	0	2	0	25	19.2%	29.4	736	
105 Afton	Cow/Calf	335	0	0	109	19	128	38.2%	13.3	1701	423
	Limited	122	45	3	19	1	68	55.7%	13.0	887	
	General	2051	457	50	112	37	656	32.0%	19.4	12694	
	Total Hunters	2418	502	53	240	57	852	35.2%	17.9	15282	
	Resident	1705	308	47	192	50	597	35.0%	18.1	10807	
106 Piney	Cow/Calf	729	0	0	150	49	199	27.3%	35.0	6963	899
	General	1992	276	56	119	32	483	24.2%	31.9	15418	
	Total Hunters	2550	276	56	269	81	682	26.7%	32.8	22381	
	Resident	2099	233	50	207	66	556	26.5%	34.6	19258	
	Nonresident	451	43	6	62	15	126	27.9%	24.8	3123	
107 Upper Green River	Cow/Calf	470	0	0	86	29	115	24.5%	27.8	3192	628
	Limited	653	130	6	73	3	212	32.5%	28.1	5954	
	General	181	16	3	23	3	45	24.9%	31.4	1415	
	Total Hunters	1214	146	9	182	35	372	30.6%	28.4	10561	
	Resident	967	114	9	131	17	271	28.0%	33.1	8962	
108 Pinedale	Cow/Calf	294	0	0	15	28	43	14.6%	63.9	2746	449
	Limited	548	124	27	25	7	183	33.4%	23.5	4292	
	General	618	66	3	36	3	108	17.5%	34.8	3755	
	Total Hunters	1388	190	30	76	38	334	24.1%	32.3	10793	
	Resident	1101	135	21	66	38	260	23.6%	34.1	8858	
211 Medicine Lodge	Cow/Calf	374	0	0	111	11	122	32.6%	16.5	2012	473
	Limited	1600	322	32	186	8	548	34.3%	21.0	11530	
	Total Hunters	1910	322	32	297	19	670	35.1%	20.2	13542	
	Resident	1572	245	32	251	19	547	34.8%	21.1	11527	
	Nonresident	338	77	0	46	0	123	36.4%	16.4	2015	
214 Gooseberry	Cow/Calf	403	0	0	153	34	187	46.4%	9.6	1804	569
	Limited	755	243	5	137	8	393	52.1%	11.9	4680	
	Total Hunters	1117	243	5	290	42	580	51.9%	11.2	6484	
	Resident	884	201	3	184	25	413	46.7%	13.2	5448	
	Nonresident	233	42	2	106	17	167	71.7%	6.2	1036	
216 Cody	Cow/Calf	1285	0	0	363	52	415	32.3%	20.2	8384	1745
	Limited	550	202	2	66	10	280	50.9%	11.2	3134	
	General	1307	370	26	26	3	425	32.5%	19.6	8349	
	Total Hunters	2959	572	28	455	65	1120	37.9%	17.7	19867	
	Resident	1968	307	25	287	48	667	33.9%	23.0	15320	
216 Cody	Nonresident	991	265	3	168	17	453	45.7%	10.0	4547	

TABLE I-H (Continued)

ELK 2019 HARVEST BY HERD UNIT

HERD	TYPE	ACTIVE LICS/HTRS	HARVEST					HUNTER SUCCESS	DAYS/ HARVEST	HUNTER DAYS	LICENSES SOLD (cross hunt incl.)
			BULL	SPIKE	COW	CALF	TOTAL				
217 Clark's Fork	Cow/Calf	515	0	0	159	12	171	33.2%	20.9	3569	669
	Limited	535	160	7	59	2	228	42.6%	18.2	4154	595
	Total Hunters	1002	160	7	218	14	399	39.8%	19.4	7723	
	Resident	739	120	7	154	8	289	39.1%	21.9	6315	
	Nonresident	263	40	0	64	6	110	41.8%	12.8	1408	
320 Fortification	Cow/Calf	21	0	0	14	2	16	76.2%	3.3	52	21
	Limited	44	0	0	24	5	29	65.9%	5.0	146	50
	Total Hunters	65	0	0	38	7	45	69.2%	4.4	198	
	Resident	54	0	0	31	5	36	66.7%	4.8	173	
	Nonresident	11	0	0	7	2	9	81.8%	2.8	25	
321 North Bighorn	Cow/Calf	1076	0	0	341	46	387	36.0%	17.5	6775	1420
	Limited	2791	419	20	439	83	961	34.4%	21.3	20437	3120
	General	1378	209	40	32	6	287	20.8%	31.0	8890	
	Total Hunters	5050	628	60	812	135	1635	32.4%	22.1	36102	
	Resident	4198	490	51	657	126	1324	31.5%	23.3	30807	
	Nonresident	852	138	9	155	9	311	36.5%	17.0	5295	
322 South Bighorn	Cow/Calf	1893	0	0	750	32	782	41.3%	12.3	9657	2447
	Limited	2014	649	49	198	39	935	46.4%	15.1	14091	2401
	Total Hunters	3804	649	49	948	71	1717	45.1%	13.8	23748	
	Resident	2553	446	44	572	53	1115	43.7%	15.6	17412	
	Nonresident	1251	203	5	376	18	602	48.1%	10.5	6336	
344 Rochelle Hills	Limited	78	39	0	29	3	71	91.0%	5.6	397	81
	Total Hunters	78	39	0	29	3	71	91.0%	5.6	397	
	Resident	69	33	0	26	3	62	89.9%	5.5	344	
	Nonresident	9	6	0	3	0	9	100.0%	5.9	53	
423 Uinta	Cow/Calf	284	0	0	132	16	148	52.1%	11.3	1669	348
	Limited	209	24	2	51	7	84	40.2%	15.9	1336	302
	General	1115	154	29	101	13	297	26.6%	25.6	7616	
	Total Hunters	1531	178	31	284	36	529	34.6%	20.1	10621	
	Resident	1388	140	31	242	28	441	31.8%	22.6	9974	
	Nonresident	143	38	0	42	8	88	61.5%	7.4	647	
424 South Rock Springs	Limited	447	146	0	147	14	307	68.7%	12.4	3807	479
	Total Hunters	447	146	0	147	14	307	68.7%	12.4	3807	
	Resident	389	115	0	124	14	253	65.0%	13.8	3483	
	Nonresident	58	31	0	23	0	54	93.1%	6.0	324	
425 Sierra Madre	Cow/Calf	534	0	0	196	32	228	42.7%	14.0	3190	749
	Limited	103	53	0	12	2	67	65.0%	14.3	956	124
	General	4426	828	261	310	72	1471	33.2%	20.6	30267	
	Total Hunters	4876	881	261	518	106	1766	36.2%	19.5	34413	
	Resident	3984	691	209	414	98	1412	35.4%	20.0	28269	
	Nonresident	892	190	52	104	8	354	39.7%	17.4	6144	
426 Steamboat	Cow/Calf	216	0	0	122	17	139	64.4%	5.9	822	250
	Limited	589	185	17	263	19	484	82.2%	4.8	2341	647
	Total Hunters	791	185	17	385	36	623	78.8%	5.1	3163	
	Resident	706	159	17	333	36	545	77.2%	5.3	2906	
	Nonresident	85	26	0	52	0	78	91.8%	3.3	257	
428 West Green River	Cow/Calf	325	0	0	101	40	141	43.4%	11.4	1605	430
	Limited	0	0	0	0	0	0	0.0%	0.0	0	0
	General	2814	485	128	225	30	868	30.8%	20.6	17900	
	Total Hunters	2997	485	128	326	70	1009	33.7%	19.3	19505	
	Resident	2610	385	102	288	58	833	31.9%	20.5	17043	
	Nonresident	387	100	26	38	12	176	45.5%	14.0	2462	
430 Petition	Limited	189	37	0	70	6	113	59.8%	14.0	1581	202
	Total Hunters	189	37	0	70	6	113	59.8%	14.0	1581	
	Resident	156	32	0	58	6	96	61.5%	14.3	1377	
	Nonresident	33	5	0	12	0	17	51.5%	12.0	204	
531 Iron Mountain	Cow/Calf	449	0	0	219	0	219	48.8%	12.2	2672	747
	Limited	121	24	5	0	0	29	24.0%	40.3	1170	128
	General	646	201	3	34	3	241	37.3%	14.8	3561	
	Total Hunters	1195	225	8	253	3	489	40.9%	15.1	7403	
	Resident	901	150	6	126	3	285	31.6%	22.0	6266	
	Nonresident	294	75	2	127	0	204	69.4%	5.6	1137	

TABLE I-H (Continued)

ELK 2019 HARVEST BY HERD UNIT

HERD	TYPE	ACTIVE LICS/HTRS	HARVEST					HUNTER SUCCESS	DAYS/ HARVEST	HUNTER DAYS	LICENSES SOLD (cross hunt incl.)
			BULL	SPIKE	COW	CALF	TOTAL				
533 Snowy Range	Cow/Calf	1207	0	0	503	93	596	49.4%	13.0	7739	1575
	Limited	786	264	15	61	26	366	46.6%	15.3	5598	942
	General	3756	595	124	220	45	984	26.2%	26.8	26369	
	Total Hunters	5339	859	139	784	164	1946	36.4%	20.4	39706	
	Resident	4551	690	122	619	140	1571	34.5%	22.6	35518	
	Nonresident	788	169	17	165	24	375	47.6%	11.2	4188	
534 Shirley Mountain	Cow/Calf	247	0	0	130	13	143	57.9%	7.2	1034	300
	Limited	468	137	6	81	8	232	49.6%	16.1	3727	500
	Total Hunters	702	137	6	211	21	375	53.4%	12.7	4761	
	Resident	606	106	6	178	16	306	50.5%	14.3	4378	
	Nonresident	96	31	0	33	5	69	71.9%	5.6	383	
635 Wiggins Fork	Cow/Calf	431	0	0	88	24	112	26.0%	22.1	2479	549
	Limited	229	21	1	82	3	107	46.7%	14.7	1575	277
	General	1659	583	31	19	0	633	38.2%	15.4	9726	
	Total Hunters	2235	604	32	189	27	852	38.1%	16.2	13780	
	Resident	1690	374	20	154	27	575	34.0%	18.6	10700	
	Nonresident	545	230	12	35	0	277	50.8%	11.1	3080	
637 South Wind River	Cow/Calf	100	0	0	51	7	58	58.0%	7.9	458	125
	Limited	721	141	13	175	17	346	48.0%	12.5	4318	800
	General	969	82	49	19	3	153	15.8%	44.2	6755	
	Total Hunters	1724	223	62	245	27	557	32.3%	20.7	11531	
	Resident	1564	185	61	217	26	489	31.3%	21.8	10674	
	Nonresident	160	38	1	28	1	68	42.5%	12.6	857	
638 Green Mountain	Limited	370	86	10	70	12	178	48.1%	14.5	2574	400
	General	247	51	13	10	0	74	30.0%	14.2	1052	
	Total Hunters	617	137	23	80	12	252	40.8%	14.4	3626	
	Resident	546	115	23	68	10	216	39.6%	14.6	3157	
	Nonresident	71	22	0	12	2	36	50.7%	13.0	469	
639 Ferris	Cow/Calf	150	0	0	42	0	42	28.0%	20.2	850	252
	Limited	120	60	0	2	0	62	51.7%	17.5	1086	139
	Total Hunters	250	60	0	44	0	104	41.6%	18.6	1936	
	Resident	179	47	0	27	0	74	41.3%	21.3	1578	
	Nonresident	71	13	0	17	0	30	42.3%	11.9	358	
643 Shamrock	Cow/Calf	47	0	0	27	0	27	57.4%	4.9	131	50
	Limited	56	19	1	11	0	31	55.4%	16.2	502	56
	Total Hunters	93	19	1	38	0	58	62.4%	10.9	633	
	Resident	81	14	0	33	0	47	58.0%	12.1	570	
	Nonresident	12	5	1	5	0	11	91.7%	5.7	63	
730 Rawhide	Cow/Calf	59	0	0	29	2	31	52.5%	18.7	581	91
	General	290	98	12	6	3	119	41.0%	15.9	1887	
	Total Hunters	328	98	12	35	5	150	45.7%	16.5	2468	
	Resident	270	62	12	24	3	101	37.4%	21.4	2159	
	Nonresident	58	36	0	11	2	49	84.5%	6.3	309	
740 Black Hills	Cow/Calf	512	0	0	216	21	237	46.3%	18.3	4337	700
	Limited	698	161	8	141	24	334	47.9%	20.2	6757	785
	General	689	111	0	32	0	143	20.8%	36.2	5171	
	Total Hunters	1848	272	8	389	45	714	38.6%	22.8	16265	
	Resident	1477	215	5	298	34	552	37.4%	23.9	13207	
	Nonresident	371	57	3	91	11	162	43.7%	18.9	3058	
741 Laramie Peak/ Muddy Mountain	Cow/Calf	1884	0	0	634	94	728	38.6%	15.8	11480	2514
	Limited	2603	804	52	298	11	1165	44.8%	16.1	18775	3243
	Total Hunters	4402	804	52	932	105	1893	43.0%	16.0	30255	
	Resident	3439	628	50	600	60	1338	38.9%	19.3	25882	
	Nonresident	963	176	2	332	45	555	57.6%	7.9	4373	
742 Rattlesnake	Cow/Calf	196	0	0	39	16	55	28.1%	30.2	1660	248
	Limited	229	62	0	27	8	97	42.4%	20.3	1968	276
	Total Hunters	391	62	0	66	24	152	38.9%	23.9	3628	
	Resident	332	48	0	61	24	133	40.1%	24.5	3265	
	Nonresident	59	14	0	5	0	19	32.2%	19.1	363	
743 Pine Ridge	Cow/Calf	74	0	0	74	0	74	100.0%	3.8	279	130
	Limited	58	27	0	7	0	34	58.6%	5.5	188	74
	Total Hunters	128	27	0	81	0	108	84.4%	4.3	467	
	Resident	75	22	0	49	0	71	94.7%	4.4	310	
	Nonresident	53	5	0	32	0	37	69.8%	4.2	157	

TABLE I-H (Continued)

ELK 2019 HARVEST BY HERD UNIT

HERD	TYPE	ACTIVE LICS/HTRS	HARVEST				HUNTER SUCCESS	DAYS/ HARVEST	HUNTER DAYS	LICENSES SOLD (cross hunt incl.)	
			BULL	SPIKE	COW	CALF					TOTAL
999 Rest of State (hunt areas 126 and 129)											
	Cow/Calf	259	0	0	154	19	173	66.8%	6.2	1069	363
	General	1141	304	46	110	17	477	41.8%	12.6	6011	
Total Hunters		1368	304	46	264	36	650	47.5%	10.9	7080	
Resident		1175	264	43	196	28	531	45.2%	11.9	6322	
Nonresident		193	40	3	68	8	119	61.7%	6.4	758	

TABLE III-A
ELK
HARVEST BY METHOD
BY HUNT AREA
2019

AREA		HARVEST				
		BULL	SPIKE	COW	CALF	TOTAL
1 Black Hills						
Total	Archery	14	2	5	0	21
	Firearm	23	0	23	4	50
Resident	Archery	14	2	2	0	18
	Firearm	18	0	21	4	43
Nonresident	Archery	0	0	3	0	3
	Firearm	5	0	2	0	7
2 Fortification						
Total	Archery	0	0	0	0	0
	Firearm	0	0	38	7	45
Resident	Archery	0	0	0	0	0
	Firearm	0	0	31	5	36
Nonresident	Archery	0	0	0	0	0
	Firearm	0	0	7	2	9
3 Rawhide						
Total	Archery	10	0	0	0	10
	Firearm	88	12	35	5	140
Resident	Archery	0	0	0	0	0
	Firearm	62	12	24	3	101
Nonresident	Archery	10	0	0	0	10
	Firearm	26	0	11	2	39
6 Pole Mountain						
Total	Archery	38	2	0	0	40
	Firearm	187	6	253	3	449
Resident	Archery	20	0	0	0	20
	Firearm	130	6	126	3	265
Nonresident	Archery	18	2	0	0	20
	Firearm	57	0	127	0	184
7 Laramie Peak						
Total	Archery	210	0	0	22	232
	Firearm	461	46	817	63	1387
Resident	Archery	137	0	0	0	137
	Firearm	388	46	496	41	971
Nonresident	Archery	73	0	0	22	95
	Firearm	73	0	321	22	416
8 Boulder Ridge						
Total	Archery	0	0	0	0	0
	Firearm	48	8	73	29	158
Resident	Archery	0	0	0	0	0
	Firearm	36	3	67	26	132
Nonresident	Archery	0	0	0	0	0
	Firearm	12	5	6	3	26
9 South Snowy Range						
Total	Archery	41	9	20	3	73
	Firearm	99	14	73	27	213
Resident	Archery	38	9	17	3	67
	Firearm	86	14	56	21	177
Nonresident	Archery	3	0	3	0	6
	Firearm	13	0	17	6	36
10 Rock Creek						
Total	Archery	66	5	9	3	83
	Firearm	78	20	66	18	182
Resident	Archery	63	5	9	3	80
	Firearm	65	20	56	18	159
Nonresident	Archery	3	0	0	0	3
	Firearm	13	0	10	0	23

TABLE III-A (Continued)

ELK 2019 HARVEST BY METHOD BY HUNT AREA

AREA		HARVEST				
		BULL	SPIKE	COW	CALF	TOTAL
11 Medicine Bow River						
Total	Archery	25	1	2	0	28
	Firearm	46	0	64	15	125
Resident	Archery	19	0	2	0	21
	Firearm	39	0	58	15	112
Nonresident	Archery	6	1	0	0	7
	Firearm	7	0	6	0	13
12 Kennaday Peak						
Total	Archery	36	12	19	4	71
	Firearm	109	13	166	31	319
Resident	Archery	26	12	12	4	54
	Firearm	89	13	141	25	268
Nonresident	Archery	10	0	7	0	17
	Firearm	20	0	25	6	51
13 Encampment River						
Total	Archery	46	6	12	3	67
	Firearm	132	13	85	11	241
Resident	Archery	29	3	12	3	47
	Firearm	96	6	74	11	187
Nonresident	Archery	17	3	0	0	20
	Firearm	36	7	11	0	54
15 Spring Creek						
Total	Archery	36	16	0	3	55
	Firearm	73	22	68	18	181
Resident	Archery	29	6	0	3	38
	Firearm	50	19	61	18	148
Nonresident	Archery	7	10	0	0	17
	Firearm	23	3	7	0	33
16 Shirley Mountain						
Total	Archery	37	0	10	0	47
	Firearm	100	6	201	21	328
Resident	Archery	28	0	10	0	38
	Firearm	78	6	168	16	268
Nonresident	Archery	9	0	0	0	9
	Firearm	22	0	33	5	60
19 Muddy Mountain						
Total	Archery	17	0	5	0	22
	Firearm	116	6	110	20	252
Resident	Archery	11	0	4	0	15
	Firearm	92	4	100	19	215
Nonresident	Archery	6	0	1	0	7
	Firearm	24	2	10	1	37
21 Baggs						
Total	Archery	135	55	52	6	248
	Firearm	406	149	227	57	839
Resident	Archery	83	49	29	3	164
	Firearm	363	126	208	54	751
Nonresident	Archery	52	6	23	3	84
	Firearm	43	23	19	3	88
22 Ferris						
Total	Archery	6	0	0	0	6
	Firearm	29	0	9	0	38
Resident	Archery	4	0	0	0	4
	Firearm	25	0	6	0	31
Nonresident	Archery	2	0	0	0	2
	Firearm	4	0	3	0	7
23 Rattlesnake						
Total	Archery	2	0	0	0	2
	Firearm	60	0	66	24	150
Resident	Archery	0	0	0	0	0
	Firearm	48	0	61	24	133
Nonresident	Archery	2	0	0	0	2
	Firearm	12	0	5	0	17

TABLE III-A (Continued)

ELK 2019 HARVEST BY METHOD BY HUNT AREA

AREA		HARVEST				
		BULL	SPIKE	COW	CALF	TOTAL
<hr/>						
24 Green Mountain						
Total	Archery	22	0	0	2	24
	Firearm	64	10	70	10	154
Resident	Archery	16	0	0	0	16
	Firearm	51	10	58	10	129
Nonresident	Archery	6	0	0	2	8
	Firearm	13	0	12	0	25
<hr/>						
25 South Pass						
Total	Archery	6	0	3	0	9
	Firearm	76	5	80	13	174
Resident	Archery	3	0	3	0	6
	Firearm	66	5	65	12	148
Nonresident	Archery	3	0	0	0	3
	Firearm	10	0	15	1	26
<hr/>						
27 Upper Sweetwater						
Total	Archery	5	0	0	0	5
	Firearm	12	1	16	5	34
Resident	Archery	5	0	0	0	5
	Firearm	8	0	16	5	29
Nonresident	Archery	0	0	0	0	0
	Firearm	4	1	0	0	5
<hr/>						
28 Cony Mountain						
Total	Archery	16	3	0	0	19
	Firearm	66	46	90	6	208
Resident	Archery	13	3	0	0	16
	Firearm	59	46	85	6	196
Nonresident	Archery	3	0	0	0	3
	Firearm	7	0	5	0	12
<hr/>						
30 Aspen Mountain						
Total	Archery	5	0	0	0	5
	Firearm	32	0	37	6	75
Resident	Archery	4	0	0	0	4
	Firearm	25	0	28	6	59
Nonresident	Archery	1	0	0	0	1
	Firearm	7	0	9	0	16
<hr/>						
31 Little Mountain						
Total	Archery	11	0	0	0	11
	Firearm	62	0	92	3	157
Resident	Archery	4	0	0	0	4
	Firearm	53	0	79	3	135
Nonresident	Archery	7	0	0	0	7
	Firearm	9	0	13	0	22
<hr/>						
32 Pine Mountain						
Total	Archery	7	0	2	2	11
	Firearm	29	0	16	3	48
Resident	Archery	3	0	2	2	7
	Firearm	26	0	15	3	44
Nonresident	Archery	4	0	0	0	4
	Firearm	3	0	1	0	4
<hr/>						
33 Middle Fork						
Total	Archery	7	0	0	0	7
	Firearm	72	5	55	0	132
Resident	Archery	5	0	0	0	5
	Firearm	49	5	21	0	75
Nonresident	Archery	2	0	0	0	2
	Firearm	23	0	34	0	57
<hr/>						
34 Upper Powder River						
Total	Archery	40	0	32	0	72
	Firearm	157	0	228	32	417
Resident	Archery	18	0	32	0	50
	Firearm	106	0	151	32	289
Nonresident	Archery	22	0	0	0	22
	Firearm	51	0	77	0	128
<hr/>						

TABLE III-A (Continued)

ELK 2019 HARVEST BY METHOD BY HUNT AREA

AREA		HARVEST				
		BULL	SPIKE	COW	CALF	TOTAL
35 Hunter Mesa						
Total	Archery	21	6	1	0	28
	Firearm	49	3	89	13	154
Resident	Archery	10	6	0	0	16
	Firearm	38	0	71	4	113
Nonresident	Archery	11	0	1	0	12
	Firearm	11	3	18	9	41
36 Rock Creek						
Total	Archery	20	0	0	0	20
	Firearm	73	27	99	6	205
Resident	Archery	11	0	0	0	11
	Firearm	66	27	73	6	172
Nonresident	Archery	9	0	0	0	9
	Firearm	7	0	26	0	33
37 Goose						
Total	Archery	77	12	8	0	97
	Firearm	69	6	260	36	371
Resident	Archery	73	10	6	0	89
	Firearm	66	6	220	36	328
Nonresident	Archery	4	2	2	0	8
	Firearm	3	0	40	0	43
38 Tongue						
Total	Archery	74	0	5	0	79
	Firearm	92	0	221	68	381
Resident	Archery	55	0	5	0	60
	Firearm	61	0	180	68	309
Nonresident	Archery	19	0	0	0	19
	Firearm	31	0	41	0	72
39 Deer Creek						
Total	Archery	23	0	0	0	23
	Firearm	33	0	31	2	66
Resident	Archery	16	0	0	0	16
	Firearm	24	0	18	2	44
Nonresident	Archery	7	0	0	0	7
	Firearm	9	0	13	0	22
40 Horse Creek						
Total	Archery	17	3	1	0	21
	Firearm	80	3	97	10	190
Resident	Archery	13	2	0	0	15
	Firearm	57	0	84	10	151
Nonresident	Archery	4	1	1	0	6
	Firearm	23	3	13	0	39
41 Medicine Lodge						
Total	Archery	36	5	10	0	51
	Firearm	139	7	123	11	280
Resident	Archery	25	5	3	0	33
	Firearm	122	7	111	11	251
Nonresident	Archery	11	0	7	0	18
	Firearm	17	0	12	0	29
45 Paint Rock Creek						
Total	Archery	26	3	3	5	37
	Firearm	121	17	161	3	302
Resident	Archery	17	3	3	5	28
	Firearm	81	17	134	3	235
Nonresident	Archery	9	0	0	0	9
	Firearm	40	0	27	0	67
47 Copper Mountain						
Total	Archery	11	0	0	0	11
	Firearm	34	5	15	4	58
Resident	Archery	0	0	0	0	0
	Firearm	29	0	4	4	37
Nonresident	Archery	11	0	0	0	11
	Firearm	5	5	11	0	21

TABLE III-A (Continued)

ELK 2019 HARVEST BY METHOD BY HUNT AREA

AREA		HARVEST				
		BULL	SPIKE	COW	CALF	TOTAL
<hr/>						
48 Upper Nowood						
Total	Archery	26	7	0	0	33
	Firearm	136	26	248	13	423
Resident	Archery	26	7	0	0	33
	Firearm	86	26	153	6	271
Nonresident	Archery	0	0	0	0	0
	Firearm	50	0	95	7	152
<hr/>						
49 Otter Creek						
Total	Archery	11	6	11	0	28
	Firearm	101	0	299	13	413
Resident	Archery	6	6	0	0	12
	Firearm	81	0	154	2	237
Nonresident	Archery	5	0	11	0	16
	Firearm	20	0	145	11	176
<hr/>						
51 Sunlight-Crandall						
Total	Archery	23	2	0	0	25
	Firearm	52	5	52	2	111
Resident	Archery	20	2	0	0	22
	Firearm	34	5	47	0	86
Nonresident	Archery	3	0	0	0	3
	Firearm	18	0	5	2	25
<hr/>						
53 Trout Peak						
Total	Archery	7	0	0	0	7
	Firearm	22	0	38	3	63
Resident	Archery	5	0	0	0	5
	Firearm	16	0	20	3	39
Nonresident	Archery	2	0	0	0	2
	Firearm	6	0	18	0	24
<hr/>						
54 Bald Ridge						
Total	Archery	14	0	3	0	17
	Firearm	42	0	125	9	176
Resident	Archery	14	0	3	0	17
	Firearm	31	0	84	5	120
Nonresident	Archery	0	0	0	0	0
	Firearm	11	0	41	4	56
<hr/>						
55 Grinnell						
Total	Archery	8	0	0	0	8
	Firearm	28	0	6	2	36
Resident	Archery	7	0	0	0	7
	Firearm	20	0	5	2	27
Nonresident	Archery	1	0	0	0	1
	Firearm	8	0	1	0	9
<hr/>						
56 Wapiti Ridge						
Total	Archery	13	0	0	0	13
	Firearm	82	13	68	7	170
Resident	Archery	7	0	0	0	7
	Firearm	54	13	58	7	132
Nonresident	Archery	6	0	0	0	6
	Firearm	28	0	10	0	38
<hr/>						
58 Sage Creek						
Total	Archery	2	0	0	0	2
	Firearm	24	0	26	3	53
Resident	Archery	2	0	0	0	2
	Firearm	18	0	17	0	35
Nonresident	Archery	0	0	0	0	0
	Firearm	6	0	9	3	18
<hr/>						
59 Boulder Basin						
Total	Archery	19	0	0	0	19
	Firearm	86	0	70	2	158
Resident	Archery	3	0	0	0	3
	Firearm	40	0	38	0	78
Nonresident	Archery	16	0	0	0	16
	Firearm	46	0	32	2	80
<hr/>						

TABLE III-A (Continued)

ELK 2019 HARVEST BY METHOD BY HUNT AREA

AREA		HARVEST				
		BULL	SPIKE	COW	CALF	TOTAL
<hr/>						
60 Thorofare						
Total	Archery	8	0	0	0	8
	Firearm	130	3	0	0	133
Resident	Archery	3	0	0	0	3
	Firearm	12	0	0	0	12
Nonresident	Archery	5	0	0	0	5
	Firearm	118	3	0	0	121
<hr/>						
61 North Greybull River						
Total	Archery	17	0	0	0	17
	Firearm	97	2	195	34	328
Resident	Archery	12	0	0	0	12
	Firearm	74	2	89	22	187
Nonresident	Archery	5	0	0	0	5
	Firearm	23	0	106	12	141
<hr/>						
62 South Greybull River						
Total	Archery	6	0	0	0	6
	Firearm	60	5	80	5	150
Resident	Archery	6	0	0	0	6
	Firearm	50	3	62	4	119
Nonresident	Archery	0	0	0	0	0
	Firearm	10	2	18	1	31
<hr/>						
63 Wood River-Gooseberry Creek						
Total	Archery	11	0	0	0	11
	Firearm	98	0	93	7	198
Resident	Archery	7	0	0	0	7
	Firearm	81	0	53	2	136
Nonresident	Archery	4	0	0	0	4
	Firearm	17	0	40	5	62
<hr/>						
64 Owl Creek						
Total	Archery	3	0	0	0	3
	Firearm	65	0	117	30	212
Resident	Archery	2	0	0	0	2
	Firearm	55	0	69	19	143
Nonresident	Archery	1	0	0	0	1
	Firearm	10	0	48	11	69
<hr/>						
66 Basin						
Total	Archery	3	0	0	0	3
	Firearm	55	10	90	17	172
Resident	Archery	0	0	0	0	0
	Firearm	55	10	80	17	162
Nonresident	Archery	3	0	0	0	3
	Firearm	0	0	10	0	10
<hr/>						
67 Wiggins Fork						
Total	Archery	60	1	3	0	64
	Firearm	418	13	133	21	585
Resident	Archery	23	0	3	0	26
	Firearm	293	10	105	21	429
Nonresident	Archery	37	1	0	0	38
	Firearm	125	3	28	0	156
<hr/>						
68 Warm Springs						
Total	Archery	17	1	6	0	24
	Firearm	53	7	16	6	82
Resident	Archery	2	0	4	0	6
	Firearm	23	0	16	6	45
Nonresident	Archery	15	1	2	0	18
	Firearm	30	7	0	0	37
<hr/>						
69 Whiskey Mountain						
Total	Archery	3	0	0	0	3
	Firearm	37	3	21	0	61
Resident	Archery	0	0	0	0	0
	Firearm	20	3	16	0	39
Nonresident	Archery	3	0	0	0	3
	Firearm	17	0	5	0	22
<hr/>						

TABLE III-A (Continued)

ELK 2019 HARVEST BY METHOD BY HUNT AREA

AREA		HARVEST				
		BULL	SPIKE	COW	CALF	TOTAL
70 Buffalo Fork						
Total	Archery	20	0	0	0	20
	Firearm	168	0	3	0	171
Resident	Archery	17	0	0	0	17
	Firearm	72	0	3	0	75
Nonresident	Archery	3	0	0	0	3
	Firearm	96	0	0	0	96
71 Pacific Creek						
Total	Archery	6	0	0	0	6
	Firearm	36	0	0	0	36
Resident	Archery	3	0	0	0	3
	Firearm	16	0	0	0	16
Nonresident	Archery	3	0	0	0	3
	Firearm	20	0	0	0	20
73 Targhee-Alta						
Total	Archery	3	0	0	0	3
	Firearm	32	0	8	0	40
Resident	Archery	0	0	0	0	0
	Firearm	25	0	8	0	33
Nonresident	Archery	3	0	0	0	3
	Firearm	7	0	0	0	7
75 Snake River						
Total	Archery	0	0	0	0	0
	Firearm	0	0	61	9	70
Resident	Archery	0	0	0	0	0
	Firearm	0	0	39	9	48
Nonresident	Archery	0	0	0	0	0
	Firearm	0	0	22	0	22
77 National Elk Refuge						
Total	Archery	0	0	0	0	0
	Firearm	6	0	37	6	49
Resident	Archery	0	0	0	0	0
	Firearm	3	0	34	6	43
Nonresident	Archery	0	0	0	0	0
	Firearm	3	0	3	0	6
78 Wilson						
Total	Archery	3	0	0	0	3
	Firearm	45	2	89	13	149
Resident	Archery	0	0	0	0	0
	Firearm	36	2	43	13	94
Nonresident	Archery	3	0	0	0	3
	Firearm	9	0	46	0	55
80 Sheep Creek						
Total	Archery	0	0	0	0	0
	Firearm	10	3	3	5	21
Resident	Archery	0	0	0	0	0
	Firearm	3	0	0	5	8
Nonresident	Archery	0	0	0	0	0
	Firearm	7	3	3	0	13
81 Spread Creek						
Total	Archery	0	0	3	0	3
	Firearm	146	0	0	0	146
Resident	Archery	0	0	3	0	3
	Firearm	70	0	0	0	70
Nonresident	Archery	0	0	0	0	0
	Firearm	76	0	0	0	76

TABLE III-A (Continued)

ELK 2019 HARVEST BY METHOD BY HUNT AREA

AREA		HARVEST				
		BULL	SPIKE	COW	CALF	TOTAL
<hr/>						
82 Crystal Peak						
Total	Archery	3	0	3	0	6
	Firearm	39	0	10	0	49
Resident	Archery	0	0	0	0	0
	Firearm	22	0	9	0	31
Nonresident	Archery	3	0	3	0	6
	Firearm	17	0	1	0	18
<hr/>						
83 Fish Creek						
Total	Archery	10	0	0	0	10
	Firearm	52	0	0	0	52
Resident	Archery	3	0	0	0	3
	Firearm	16	0	0	0	16
Nonresident	Archery	7	0	0	0	7
	Firearm	36	0	0	0	36
<hr/>						
84 Lower Hoback						
Total	Archery	13	0	0	0	13
	Firearm	137	3	99	4	243
Resident	Archery	3	0	0	0	3
	Firearm	81	3	86	3	173
Nonresident	Archery	10	0	0	0	10
	Firearm	56	0	13	1	70
<hr/>						
85 Fall Creek						
Total	Archery	28	0	0	0	28
	Firearm	124	0	70	3	197
Resident	Archery	28	0	0	0	28
	Firearm	85	0	60	3	148
Nonresident	Archery	0	0	0	0	0
	Firearm	39	0	10	0	49
<hr/>						
86 Monument Ridge						
Total	Archery	27	0	0	0	27
	Firearm	25	3	28	10	66
Resident	Archery	17	0	0	0	17
	Firearm	19	3	28	10	60
Nonresident	Archery	10	0	0	0	10
	Firearm	6	0	0	0	6
<hr/>						
87 Raspberry Ridge						
Total	Archery	11	0	0	0	11
	Firearm	39	7	38	17	101
Resident	Archery	7	0	0	0	7
	Firearm	36	7	36	17	96
Nonresident	Archery	4	0	0	0	4
	Firearm	3	0	2	0	5
<hr/>						
88 Greys Feedground						
Total	Archery	0	0	0	0	0
	Firearm	6	0	5	1	12
Resident	Archery	0	0	0	0	0
	Firearm	4	0	4	0	8
Nonresident	Archery	0	0	0	0	0
	Firearm	2	0	1	1	4
<hr/>						
89 Lower Greys River						
Total	Archery	67	0	3	6	76
	Firearm	150	20	35	7	212
Resident	Archery	30	0	0	3	33
	Firearm	75	17	31	7	130
Nonresident	Archery	37	0	3	3	43
	Firearm	75	3	4	0	82
<hr/>						
90 Upper Greys River						
Total	Archery	40	0	3	0	43
	Firearm	42	9	57	14	122
Resident	Archery	14	0	0	0	14
	Firearm	29	6	39	11	85
Nonresident	Archery	26	0	3	0	29
	Firearm	13	3	18	3	37
<hr/>						

TABLE III-A (Continued)

ELK 2019 HARVEST BY METHOD BY HUNT AREA

AREA		HARVEST				
		BULL	SPIKE	COW	CALF	TOTAL
91 Salt River						
Total	Archery	23	0	3	0	26
	Firearm	174	24	134	29	361
Resident	Archery	16	0	3	0	19
	Firearm	140	24	115	29	308
Nonresident	Archery	7	0	0	0	7
	Firearm	34	0	19	0	53
92 Piney-Horse Creek						
Total	Archery	26	6	0	3	35
	Firearm	80	4	107	34	225
Resident	Archery	23	3	0	0	26
	Firearm	63	4	81	29	177
Nonresident	Archery	3	3	0	3	9
	Firearm	17	0	26	5	48
93 Waterdog Lakes						
Total	Archery	12	0	6	0	18
	Firearm	40	0	76	10	126
Resident	Archery	10	0	6	0	16
	Firearm	31	0	42	6	79
Nonresident	Archery	2	0	0	0	2
	Firearm	9	0	34	4	47
94 South Piney						
Total	Archery	44	0	3	6	53
	Firearm	126	46	159	38	369
Resident	Archery	34	0	0	6	40
	Firearm	113	43	126	31	313
Nonresident	Archery	10	0	3	0	13
	Firearm	13	3	33	7	56
95 Green River						
Total	Archery	4	0	3	0	7
	Firearm	37	6	49	4	96
Resident	Archery	4	0	0	0	4
	Firearm	32	6	44	0	82
Nonresident	Archery	0	0	3	0	3
	Firearm	5	0	5	4	14
96 New Fork						
Total	Archery	3	0	5	0	8
	Firearm	50	3	43	21	117
Resident	Archery	3	0	3	0	6
	Firearm	34	3	36	11	84
Nonresident	Archery	0	0	2	0	2
	Firearm	16	0	7	10	33
97 Pinedale						
Total	Archery	3	0	0	0	3
	Firearm	53	13	9	7	82
Resident	Archery	0	0	0	0	0
	Firearm	23	4	7	7	41
Nonresident	Archery	3	0	0	0	3
	Firearm	30	9	2	0	41
98 Boulder						
Total	Archery	10	0	6	6	22
	Firearm	124	17	61	25	227
Resident	Archery	10	0	6	6	22
	Firearm	102	17	53	25	197
Nonresident	Archery	0	0	0	0	0
	Firearm	22	0	8	0	30
99 Big Sandy						
Total	Archery	9	0	2	0	11
	Firearm	33	7	54	3	97
Resident	Archery	7	0	0	0	7
	Firearm	24	7	48	3	82
Nonresident	Archery	2	0	2	0	4
	Firearm	9	0	6	0	15

TABLE III-A (Continued)

ELK 2019 HARVEST BY METHOD BY HUNT AREA

AREA		HARVEST				
		BULL	SPIKE	COW	CALF	TOTAL
100 Steamboat						
Total	Archery	14	0	0	0	14
	Firearm	171	17	385	36	609
Resident	Archery	7	0	0	0	7
	Firearm	152	17	333	36	538
Nonresident	Archery	7	0	0	0	7
	Firearm	19	0	52	0	71
102 West Green River						
Total	Archery	40	17	0	0	57
	Firearm	112	26	81	26	245
Resident	Archery	34	10	0	0	44
	Firearm	102	23	70	22	217
Nonresident	Archery	6	7	0	0	13
	Firearm	10	3	11	4	28
103 Raymond Mountain						
Total	Archery	15	0	6	0	21
	Firearm	93	13	52	13	171
Resident	Archery	15	0	3	0	18
	Firearm	64	10	52	10	136
Nonresident	Archery	0	0	3	0	3
	Firearm	29	3	0	3	35
104 Lincoln						
Total	Archery	35	0	6	0	41
	Firearm	104	49	131	31	315
Resident	Archery	19	0	3	0	22
	Firearm	71	36	110	26	243
Nonresident	Archery	16	0	3	0	19
	Firearm	33	13	21	5	72
105 Carter Lease						
Total	Archery	13	0	0	0	13
	Firearm	73	23	50	0	146
Resident	Archery	13	0	0	0	13
	Firearm	67	23	50	0	140
Nonresident	Archery	0	0	0	0	0
	Firearm	6	0	0	0	6
106 Uinta						
Total	Archery	38	4	7	0	49
	Firearm	106	21	209	30	366
Resident	Archery	33	4	7	0	44
	Firearm	73	21	171	22	287
Nonresident	Archery	5	0	0	0	5
	Firearm	33	0	38	8	79
107 Hickey Mountain						
Total	Archery	3	3	3	0	9
	Firearm	31	3	65	6	105
Resident	Archery	3	3	3	0	9
	Firearm	31	3	61	6	101
Nonresident	Archery	0	0	0	0	0
	Firearm	0	0	4	0	4
108 South Rawlins						
Total	Archery	17	0	0	0	17
	Firearm	36	0	74	8	118
Resident	Archery	15	0	0	0	15
	Firearm	26	0	30	6	62
Nonresident	Archery	2	0	0	0	2
	Firearm	10	0	44	2	56
110 Upper Platte River						
Total	Archery	38	25	9	3	75
	Firearm	128	26	108	11	273
Resident	Archery	35	22	9	3	69
	Firearm	111	22	108	11	252
Nonresident	Archery	3	3	0	0	6
	Firearm	17	4	0	0	21

TABLE III-A (Continued)

ELK 2019 HARVEST BY METHOD BY HUNT AREA

AREA		HARVEST				
		BULL	SPIKE	COW	CALF	TOTAL
111 Seminole						
Total	Archery	5	0	3	0	8
	Firearm	20	0	32	0	52
Resident	Archery	3	0	3	0	6
	Firearm	15	0	18	0	33
Nonresident	Archery	2	0	0	0	2
	Firearm	5	0	14	0	19
113 Rochelle Hills						
Total	Archery	12	0	0	0	12
	Firearm	27	0	29	3	59
Resident	Archery	7	0	0	0	7
	Firearm	26	0	26	3	55
Nonresident	Archery	5	0	0	0	5
	Firearm	1	0	3	0	4
114 Kyle						
Total	Archery	0	2	0	0	2
	Firearm	32	0	69	8	109
Resident	Archery	0	2	0	0	2
	Firearm	27	0	37	5	69
Nonresident	Archery	0	0	0	0	0
	Firearm	5	0	32	3	40
116 North Black Hills						
Total	Archery	42	0	3	0	45
	Firearm	69	0	104	0	173
Resident	Archery	32	0	3	0	35
	Firearm	53	0	63	0	116
Nonresident	Archery	10	0	0	0	10
	Firearm	16	0	41	0	57
117 South Black Hills						
Total	Archery	28	3	8	8	47
	Firearm	96	3	246	33	378
Resident	Archery	21	0	8	8	37
	Firearm	77	3	201	22	303
Nonresident	Archery	7	3	0	0	10
	Firearm	19	0	45	11	75
118 Shamrock Hills						
Total	Archery	0	0	0	0	0
	Firearm	19	1	38	0	58
Resident	Archery	0	0	0	0	0
	Firearm	14	0	33	0	47
Nonresident	Archery	0	0	0	0	0
	Firearm	5	1	5	0	11
120 Buffalo Creek						
Total	Archery	11	0	0	0	11
	Firearm	43	0	60	9	112
Resident	Archery	9	0	0	0	9
	Firearm	31	0	57	9	97
Nonresident	Archery	2	0	0	0	2
	Firearm	12	0	3	0	15
122 Pine Ridge						
Total	Archery	6	0	5	0	11
	Firearm	21	0	76	0	97
Resident	Archery	5	0	0	0	5
	Firearm	17	0	49	0	66
Nonresident	Archery	1	0	5	0	6
	Firearm	4	0	27	0	31

TABLE III-A (Continued)

ELK 2019 HARVEST BY METHOD BY HUNT AREA

AREA		HARVEST				
		BULL	SPIKE	COW	CALF	TOTAL
<hr/>						
124 Powder Rim						
Total	Archery	7	0	0	0	7
	Firearm	30	0	70	6	106
Resident	Archery	4	0	0	0	4
	Firearm	28	0	58	6	92
Nonresident	Archery	3	0	0	0	3
	Firearm	2	0	12	0	14
<hr/>						
125 Elk Mountain						
Total	Archery	10	0	0	0	10
	Firearm	103	4	106	12	225
Resident	Archery	6	0	0	0	6
	Firearm	50	0	47	6	103
Nonresident	Archery	4	0	0	0	4
	Firearm	53	4	59	6	122
<hr/>						
126 Lost Springs (non-herd unit)						
Total	Archery	14	0	0	2	16
	Firearm	73	15	49	11	148
Resident	Archery	7	0	0	2	9
	Firearm	70	15	42	10	137
Nonresident	Archery	7	0	0	0	7
	Firearm	3	0	7	1	11
<hr/>						
127 Crowheart Butte						
Total	Archery	0	0	0	0	0
	Firearm	16	7	10	0	33
Resident	Archery	0	0	0	0	0
	Firearm	13	7	10	0	30
Nonresident	Archery	0	0	0	0	0
	Firearm	3	0	0	0	3
<hr/>						
128 Muskrat						
Total	Archery	7	0	3	0	10
	Firearm	44	13	7	0	64
Resident	Archery	7	0	3	0	10
	Firearm	41	13	7	0	61
Nonresident	Archery	0	0	0	0	0
	Firearm	3	0	0	0	3
<hr/>						
129 Non-Herd Unit						
Total	Archery	6	0	0	0	6
	Firearm	211	31	215	23	480
Resident	Archery	6	0	0	0	6
	Firearm	181	28	154	16	379
Nonresident	Archery	0	0	0	0	0
	Firearm	30	3	61	7	101
<hr/>						
130 Bolten Rim						
Total	Archery	0	0	0	0	0
	Firearm	0	0	0	0	0
Resident	Archery	0	0	0	0	0
	Firearm	0	0	0	0	0
Nonresident	Archery	0	0	0	0	0
	Firearm	0	0	0	0	0
<hr/>						

TABLE III-H
ELK
HARVEST BY METHOD
BY HERD UNIT
2019

HERD		HARVEST				
		BULL	SPIKE	COW	CALF	TOTAL
<hr/>						
101 Targhee						
Total	Archery	3	0	0	0	3
	Firearm	32	0	8	0	40
Resident	Archery	0	0	0	0	0
	Firearm	25	0	8	0	33
Nonresident	Archery	3	0	0	0	3
	Firearm	7	0	0	0	7
<hr/>						
102 Jackson						
Total	Archery	42	0	6	0	48
	Firearm	502	5	203	33	743
Resident	Archery	23	0	3	0	26
	Firearm	238	2	128	33	401
Nonresident	Archery	19	0	3	0	22
	Firearm	264	3	75	0	342
<hr/>						
103 Fall Creek						
Total	Archery	41	0	0	0	41
	Firearm	261	3	169	7	440
Resident	Archery	31	0	0	0	31
	Firearm	166	3	146	6	321
Nonresident	Archery	10	0	0	0	10
	Firearm	95	0	23	1	119
<hr/>						
104 Hoback						
Total	Archery	38	0	0	0	38
	Firearm	64	10	66	27	167
Resident	Archery	24	0	0	0	24
	Firearm	55	10	64	27	156
Nonresident	Archery	14	0	0	0	14
	Firearm	9	0	2	0	11
<hr/>						
105 Afton						
Total	Archery	130	0	9	6	145
	Firearm	372	53	231	51	707
Resident	Archery	60	0	3	3	66
	Firearm	248	47	189	47	531
Nonresident	Archery	70	0	6	3	79
	Firearm	124	6	42	4	176
<hr/>						
106 Piney						
Total	Archery	70	6	3	9	88
	Firearm	206	50	266	72	594
Resident	Archery	57	3	0	6	66
	Firearm	176	47	207	60	490
Nonresident	Archery	13	3	3	3	22
	Firearm	30	3	59	12	104
<hr/>						
107 Upper Green River						
Total	Archery	19	0	14	0	33
	Firearm	127	9	168	35	339
Resident	Archery	17	0	9	0	26
	Firearm	97	9	122	17	245
Nonresident	Archery	2	0	5	0	7
	Firearm	30	0	46	18	94
<hr/>						
108 Pinedale						
Total	Archery	13	0	6	6	25
	Firearm	177	30	70	32	309
Resident	Archery	10	0	6	6	22
	Firearm	125	21	60	32	238
Nonresident	Archery	3	0	0	0	3
	Firearm	52	9	10	0	71
<hr/>						

TABLE III-H (Continued)

ELK 2019 HARVEST BY METHOD BY HERD UNIT

HERD		HARVEST				
		BULL	SPIKE	COW	CALF	TOTAL
<hr/>						
211 Medicine Lodge						
Total	Archery	62	8	13	5	88
	Firearm	260	24	284	14	582
Resident	Archery	42	8	6	5	61
	Firearm	203	24	245	14	486
Nonresident	Archery	20	0	7	0	27
	Firearm	57	0	39	0	96
<hr/>						
214 Gooseberry						
Total	Archery	20	0	0	0	20
	Firearm	223	5	290	42	560
Resident	Archery	15	0	0	0	15
	Firearm	186	3	184	25	398
Nonresident	Archery	5	0	0	0	5
	Firearm	37	2	106	17	162
<hr/>						
216 Cody						
Total	Archery	70	0	0	0	70
	Firearm	502	28	455	65	1050
Resident	Archery	34	0	0	0	34
	Firearm	273	25	287	48	633
Nonresident	Archery	36	0	0	0	36
	Firearm	229	3	168	17	417
<hr/>						
217 Clark's Fork						
Total	Archery	44	2	3	0	49
	Firearm	116	5	215	14	350
Resident	Archery	39	2	3	0	44
	Firearm	81	5	151	8	245
Nonresident	Archery	5	0	0	0	5
	Firearm	35	0	64	6	105
<hr/>						
320 Fortification						
Total	Archery	0	0	0	0	0
	Firearm	0	0	38	7	45
Resident	Archery	0	0	0	0	0
	Firearm	0	0	31	5	36
Nonresident	Archery	0	0	0	0	0
	Firearm	0	0	7	2	9
<hr/>						
321 North Bighorn						
Total	Archery	232	21	15	0	268
	Firearm	396	39	797	135	1367
Resident	Archery	178	18	11	0	207
	Firearm	312	33	646	126	1117
Nonresident	Archery	54	3	4	0	61
	Firearm	84	6	151	9	250
<hr/>						
322 South Bighorn						
Total	Archery	106	13	43	0	162
	Firearm	543	36	905	71	1555
Resident	Archery	64	13	32	0	109
	Firearm	382	31	540	53	1006
Nonresident	Archery	42	0	11	0	53
	Firearm	161	5	365	18	549
<hr/>						
344 Rochelle Hills						
Total	Archery	12	0	0	0	12
	Firearm	27	0	29	3	59
Resident	Archery	7	0	0	0	7
	Firearm	26	0	26	3	55
Nonresident	Archery	5	0	0	0	5
	Firearm	1	0	3	0	4
<hr/>						
423 Uinta						
Total	Archery	41	7	10	0	58
	Firearm	137	24	274	36	471
Resident	Archery	36	7	10	0	53
	Firearm	104	24	232	28	388
Nonresident	Archery	5	0	0	0	5
	Firearm	33	0	42	8	83
<hr/>						

TABLE III-H (Continued)

ELK 2019 HARVEST BY METHOD BY HERD UNIT

HERD		HARVEST				
		BULL	SPIKE	COW	CALF	TOTAL
424 South Rock Springs						
Total	Archery	23	0	2	2	27
	Firearm	123	0	145	12	280
Resident	Archery	11	0	2	2	15
	Firearm	104	0	122	12	238
Nonresident	Archery	12	0	0	0	12
	Firearm	19	0	23	0	42
425 Sierra Madre						
Total	Archery	234	77	64	12	387
	Firearm	647	184	454	94	1379
Resident	Archery	156	58	41	9	264
	Firearm	535	151	373	89	1148
Nonresident	Archery	78	19	23	3	123
	Firearm	112	33	81	5	231
426 Steamboat						
Total	Archery	14	0	0	0	14
	Firearm	171	17	385	36	609
Resident	Archery	7	0	0	0	7
	Firearm	152	17	333	36	538
Nonresident	Archery	7	0	0	0	7
	Firearm	19	0	52	0	71
428 West Green River						
Total	Archery	103	17	12	0	132
	Firearm	382	111	314	70	877
Resident	Archery	81	10	6	0	97
	Firearm	304	92	282	58	736
Nonresident	Archery	22	7	6	0	35
	Firearm	78	19	32	12	141
430 Petition						
Total	Archery	7	0	0	0	7
	Firearm	30	0	70	6	106
Resident	Archery	4	0	0	0	4
	Firearm	28	0	58	6	92
Nonresident	Archery	3	0	0	0	3
	Firearm	2	0	12	0	14
531 Iron Mountain						
Total	Archery	38	2	0	0	40
	Firearm	187	6	253	3	449
Resident	Archery	20	0	0	0	20
	Firearm	130	6	126	3	265
Nonresident	Archery	18	2	0	0	20
	Firearm	57	0	127	0	184
533 Snowy Range						
Total	Archery	216	54	59	13	342
	Firearm	643	85	725	151	1604
Resident	Archery	187	50	49	13	299
	Firearm	503	72	570	127	1272
Nonresident	Archery	29	4	10	0	43
	Firearm	140	13	155	24	332
534 Shirley Mountain						
Total	Archery	37	0	10	0	47
	Firearm	100	6	201	21	328
Resident	Archery	28	0	10	0	38
	Firearm	78	6	168	16	268
Nonresident	Archery	9	0	0	0	9
	Firearm	22	0	33	5	60
635 Wiggins Fork						
Total	Archery	80	2	9	0	91
	Firearm	524	30	180	27	761
Resident	Archery	25	0	7	0	32
	Firearm	349	20	147	27	543
Nonresident	Archery	55	2	2	0	59
	Firearm	175	10	33	0	218

TABLE III-H (Continued)

ELK 2019 HARVEST BY METHOD BY HERD UNIT

HERD		HARVEST				
		BULL	SPIKE	COW	CALF	TOTAL
637 South Wind River						
Total	Archery	36	3	5	0	44
	Firearm	187	59	240	27	513
Resident	Archery	28	3	3	0	34
	Firearm	157	58	214	26	455
Nonresident	Archery	8	0	2	0	10
	Firearm	30	1	26	1	58
638 Green Mountain						
Total	Archery	29	0	3	2	34
	Firearm	108	23	77	10	218
Resident	Archery	23	0	3	0	26
	Firearm	92	23	65	10	190
Nonresident	Archery	6	0	0	2	8
	Firearm	16	0	12	0	28
639 Ferris						
Total	Archery	11	0	3	0	14
	Firearm	49	0	41	0	90
Resident	Archery	7	0	3	0	10
	Firearm	40	0	24	0	64
Nonresident	Archery	4	0	0	0	4
	Firearm	9	0	17	0	26
643 Shamrock						
Total	Archery	0	0	0	0	0
	Firearm	19	1	38	0	58
Resident	Archery	0	0	0	0	0
	Firearm	14	0	33	0	47
Nonresident	Archery	0	0	0	0	0
	Firearm	5	1	5	0	11
730 Rawhide						
Total	Archery	10	0	0	0	10
	Firearm	88	12	35	5	140
Resident	Archery	0	0	0	0	0
	Firearm	62	12	24	3	101
Nonresident	Archery	10	0	0	0	10
	Firearm	26	0	11	2	39
740 Black Hills						
Total	Archery	84	5	16	8	113
	Firearm	188	3	373	37	601
Resident	Archery	67	2	13	8	90
	Firearm	148	3	285	26	462
Nonresident	Archery	17	3	3	0	23
	Firearm	40	0	88	11	139
741 Laramie Peak/Muddy Mountain						
Total	Archery	227	0	5	22	254
	Firearm	577	52	927	83	1639
Resident	Archery	148	0	4	0	152
	Firearm	480	50	596	60	1186
Nonresident	Archery	79	0	1	22	102
	Firearm	97	2	331	23	453
742 Rattlesnake						
Total	Archery	2	0	0	0	2
	Firearm	60	0	66	24	150
Resident	Archery	0	0	0	0	0
	Firearm	48	0	61	24	133
Nonresident	Archery	2	0	0	0	2
	Firearm	12	0	5	0	17
743 Pine Ridge						
Total	Archery	6	0	5	0	11
	Firearm	21	0	76	0	97
Resident	Archery	5	0	0	0	5
	Firearm	17	0	49	0	66
Nonresident	Archery	1	0	5	0	6
	Firearm	4	0	27	0	31

TABLE III-H (Continued)

ELK 2019 HARVEST BY METHOD BY HERD UNIT

HERD		HARVEST				
		BULL	SPIKE	COW	CALF	TOTAL
999 Rest of State						
Total	Archery	20	0	0	2	22
	Firearm	284	46	264	34	628
Resident	Archery	13	0	0	2	15
	Firearm	251	43	196	26	516
Nonresident	Archery	7	0	0	0	7
	Firearm	33	3	68	8	112

TABLE IV
**CONFIDENCE INTERVALS FOR TOTAL ELK HARVEST
 BY HERD UNIT
 2019**

HERD		TOTAL HARVEST	90% CONFIDENCE LIMITS		
101	Targhee	43	28	-	58
102	Jackson	791	719	-	863
103	Fall Creek	481	428	-	534
104	Hoback	205	170	-	240
105	Afton	852	780	-	924
106	Piney	682	610	-	754
107	Upper Green River	372	322	-	422
108	Pinedale	334	282	-	386
211	Medicine Lodge	670	597	-	743
214	Gooseberry	580	534	-	626
216	Cody	1120	1037	-	1203
217	Clark's Fork	399	357	-	441
320	Fortification	45	37	-	53
321	North Bighorn	1635	1526	-	1744
322	South Bighorn	1717	1590	-	1844
344	Rochelle Hills	71	66	-	76
423	Uinta	529	470	-	588
424	South Rock Springs	307	284	-	330
425	Sierra Madre	1766	1666	-	1866
426	Steamboat	623	591	-	655
428	West Green River	1009	929	-	1089
430	Petition	113	95	-	131
531	Iron Mountain	489	431	-	547
533	Snowy Range	1946	1838	-	2054
534	Shirley Mountain	375	331	-	419
635	Wiggins Fork	852	782	-	922
637	South Wind River	557	502	-	612
638	Green Mountain	252	218	-	286
639	Ferris	104	85	-	123
643	Shamrock	58	47	-	69
730	Rawhide	150	124	-	176
740	Black Hills	714	645	-	783
741	Laramie Peak/Muddy Mountain	1893	1700	-	2086
742	Rattlesnake	152	120	-	184
743	Pine Ridge	108	94	-	122
999	Rest of State	650	593	-	707

Note: Herd unit confidence intervals are based on estimated active license success rates (harvests / active licenses).

TABLE V
CONFIDENCE INTERVALS FOR BULL ELK HARVEST
BY HERD UNIT
2019

HERD		BULL HARVEST	90% CONFIDENCE LIMITS		
101	Targhee	35	22	-	48
102	Jackson	544	481	-	607
103	Fall Creek	302	257	-	347
104	Hoback	102	75	-	129
105	Afton	502	441	-	563
106	Piney	276	225	-	327
107	Upper Green River	146	111	-	181
108	Pinedale	190	148	-	232
211	Medicine Lodge	322	266	-	378
214	Gooseberry	243	206	-	280
216	Cody	572	507	-	637
217	Clark's Fork	160	129	-	191
320	Fortification	0	N/A	-	N/A
321	North Bighorn	628	551	-	705
322	South Bighorn	649	556	-	742
344	Rochelle Hills	39	30	-	48
423	Uinta	178	140	-	216
424	South Rock Springs	146	124	-	168
425	Sierra Madre	881	802	-	960
426	Steamboat	185	153	-	217
428	West Green River	485	424	-	546
430	Petition	37	23	-	51
531	Iron Mountain	225	179	-	271
533	Snowy Range	859	778	-	940
534	Shirley Mountain	137	103	-	171
635	Wiggins Fork	604	541	-	667
637	South Wind River	223	185	-	261
638	Green Mountain	137	108	-	166
639	Ferris	60	44	-	76
643	Shamrock	19	10	-	28
730	Rawhide	98	74	-	122
740	Black Hills	272	222	-	322
741	Laramie Peak/Muddy Mountain	804	654	-	954
742	Rattlesnake	62	38	-	86
743	Pine Ridge	27	16	-	38
999	Rest of State	304	258	-	350

Note: Herd unit confidence intervals are based on estimated active license success rates (harvests / active licenses).

TABLE VI
CONFIDENCE INTERVALS FOR SPIKE ELK HARVEST
BY HERD UNIT
2019

HERD		SPIKE HARVEST	90% CONFIDENCE LIMITS		
101	Targhee	0	N/A	-	N/A
102	Jackson	5	5	-	5
103	Fall Creek	3	3	-	3
104	Hoback	10	2	-	18
105	Afton	53	31	-	75
106	Piney	56	33	-	79
107	Upper Green River	9	0	-	20
108	Pinedale	30	13	-	47
211	Medicine Lodge	32	10	-	54
214	Gooseberry	5	5	-	5
216	Cody	28	11	-	45
217	Clark's Fork	7	0	-	15
320	Fortification	0	N/A	-	N/A
321	North Bighorn	60	37	-	83
322	South Bighorn	49	24	-	74
344	Rochelle Hills	0	N/A	-	N/A
423	Uinta	31	13	-	49
424	South Rock Springs	0	N/A	-	N/A
425	Sierra Madre	261	215	-	307
426	Steamboat	17	6	-	28
428	West Green River	128	93	-	163
430	Petition	0	N/A	-	N/A
531	Iron Mountain	8	0	-	20
533	Snowy Range	139	106	-	172
534	Shirley Mountain	6	0	-	15
635	Wiggins Fork	32	18	-	46
637	South Wind River	62	42	-	82
638	Green Mountain	23	10	-	36
639	Ferris	0	N/A	-	N/A
643	Shamrock	1	0	-	3
730	Rawhide	12	3	-	21
740	Black Hills	8	8	-	8
741	Laramie Peak/Muddy Mountain	52	14	-	90
742	Rattlesnake	0	N/A	-	N/A
743	Pine Ridge	0	N/A	-	N/A
999	Rest of State	46	26	-	66

Note: Herd unit confidence intervals are based on estimated active license success rates (harvests / active licenses).

TABLE VII
CONFIDENCE INTERVALS FOR COW ELK HARVEST
BY HERD UNIT
2019

HERD		COW HARVEST	90% CONFIDENCE LIMITS		
101	Targhee	8	0	-	16
102	Jackson	209	168	-	250
103	Fall Creek	169	135	-	203
104	Hoback	66	44	-	88
105	Afton	240	195	-	285
106	Piney	269	218	-	320
107	Upper Green River	182	143	-	221
108	Pinedale	76	49	-	103
211	Medicine Lodge	297	242	-	352
214	Gooseberry	290	250	-	330
216	Cody	455	394	-	516
217	Clark's Fork	218	183	-	253
320	Fortification	38	30	-	46
321	North Bighorn	812	727	-	897
322	South Bighorn	948	839	-	1057
344	Rochelle Hills	29	20	-	38
423	Uinta	284	237	-	331
424	South Rock Springs	147	125	-	169
425	Sierra Madre	518	457	-	579
426	Steamboat	385	346	-	424
428	West Green River	326	275	-	377
430	Petition	70	53	-	87
531	Iron Mountain	253	204	-	302
533	Snowy Range	784	709	-	859
534	Shirley Mountain	211	170	-	252
635	Wiggins Fork	189	149	-	229
637	South Wind River	245	205	-	285
638	Green Mountain	80	57	-	103
639	Ferris	44	30	-	58
643	Shamrock	38	27	-	49
730	Rawhide	35	19	-	51
740	Black Hills	389	332	-	446
741	Laramie Peak/Muddy Mountain	932	775	-	1089
742	Rattlesnake	66	43	-	89
743	Pine Ridge	81	65	-	97
999	Rest of State	264	219	-	309

Note: Herd unit confidence intervals are based on estimated active license success rates (harvests / active licenses).

TABLE VIII
CONFIDENCE INTERVALS FOR CALF ELK HARVEST
BY HERD UNIT
2019

HERD		CALF HARVEST	90% CONFIDENCE LIMITS		
101	Targhee	0	N/A	-	N/A
102	Jackson	33	17	-	49
103	Fall Creek	7	7	-	7
104	Hoback	27	11	-	43
105	Afton	57	35	-	79
106	Piney	81	52	-	110
107	Upper Green River	35	16	-	54
108	Pinedale	38	17	-	59
211	Medicine Lodge	19	4	-	34
214	Gooseberry	42	26	-	58
216	Cody	65	41	-	89
217	Clark's Fork	14	6	-	22
320	Fortification	7	1	-	13
321	North Bighorn	135	95	-	175
322	South Bighorn	71	35	-	107
344	Rochelle Hills	3	0	-	7
423	Uinta	36	18	-	54
424	South Rock Springs	14	5	-	23
425	Sierra Madre	106	77	-	135
426	Steamboat	36	21	-	51
428	West Green River	70	46	-	94
430	Petition	6	0	-	12
531	Iron Mountain	3	3	-	3
533	Snowy Range	164	124	-	204
534	Shirley Mountain	21	6	-	36
635	Wiggins Fork	27	13	-	41
637	South Wind River	27	15	-	39
638	Green Mountain	12	2	-	22
639	Ferris	0	N/A	-	N/A
643	Shamrock	0	N/A	-	N/A
730	Rawhide	5	0	-	10
740	Black Hills	45	25	-	65
741	Laramie Peak/Muddy Mountain	105	50	-	160
742	Rattlesnake	24	8	-	40
743	Pine Ridge	0	N/A	-	N/A
999	Rest of State	36	16	-	56

Note: Herd unit confidence intervals are based on estimated active license success rates (harvests / active licenses).

TABLE IX
SALES, RESPONSE RATES, AND CONFIDENCE INTERVALS FOR ELK HARVEST
BY HUNT AREA AND LICENSE TYPE
2019

HUNT AREA (cross hunt areas)	LICENSE TYPE	NUMBER AUTHORIZED	NUMBER SOLD	NUMBER SURVEYED	NUMBER USABLE SURVEYS	USEABLE / SURVEYED (%)	USEABLE / SOLD (%)	HARVEST ESTIMATE	90% CONFIDENCE LIMITS	SUCCESS 90% MARGIN ERROR ± (%)
1	1	100	102	93	50	53.8%	49.0%	39	31 - 47	8.1%
1	4	75	77	77	41	53.2%	53.2%	25	19 - 31	-
2	4	50	50	50	32	64.0%	64.0%	24	20 - 28	-
2	6	20	21	21	9	42.9%	42.9%	14	10 - 18	-
3	6	200	91	86	37	43.0%	40.7%	29	20 - 38	9.8%
6	1	75	78	78	36	46.2%	46.2%	29	21 - 37	-
6	4	50	50	50	13	26.0%	26.0%	0	0 - 0	-
6	6	1100	747	145	57	39.3%	7.6%	219	148 - 290	9.5%
7	1	1500	1492	168	68	40.5%	4.6%	717	572 - 862	9.7%
7	4	1200	1195	166	55	33.1%	4.6%	208	110 - 306	8.2%
7	6	2250	2239	171	67	39.2%	3.0%	573	380 - 766	8.6%
7	7	50	50	50	26	52.0%	52.0%	13	8 - 18	-
8	1	150	149	107	48	44.9%	32.2%	56	42 - 70	9.5%
8	6	200	199	117	47	40.2%	23.6%	62	43 - 81	9.7%
9	6	150	148	107	50	46.7%	33.8%	39	27 - 51	8.4%
9 (10)	7	150	150	150	49	32.7%	32.7%	16	7 - 25	-
10	6	100	103	93	41	44.1%	39.8%	37	27 - 47	9.6%
10 (9)	7	150	150	150	49	32.7%	32.7%	15	6 - 24	-
11	1	150	148	107	68	63.6%	45.9%	53	43 - 63	7.1%
11	4	300	300	125	63	50.4%	21.0%	41	22 - 60	6.3%
11	6	50	50	50	29	58.0%	58.0%	22	17 - 27	-
11	9	50	50	52	29	55.8%	58.0%	19	14 - 24	-
12	6	200	201	116	52	44.8%	25.9%	71	52 - 90	9.4%
12 (13, 15, 110)	7	125	125	125	48	38.4%	38.4%	38	27 - 49	-
13	6	100	100	91	49	53.8%	49.0%	28	20 - 36	7.6%
13 (12, 15, 110)	7	125	125	125	48	38.4%	38.4%	9	3 - 15	-
15	6	100	99	91	39	42.9%	39.4%	29	20 - 38	9.4%
15 (12, 13, 110)	7	125	125	125	48	38.4%	38.4%	5	0 - 10	-
16	1	150	149	107	48	44.9%	32.2%	105	92 - 118	8.9%
16	2	50	51	51	26	51.0%	51.0%	38	33 - 43	-
16	4	300	300	125	56	44.8%	18.7%	81	55 - 107	8.8%
16	6	300	300	125	66	52.8%	22.0%	130	103 - 157	8.9%
19	1	150	152	122	47	38.5%	30.9%	67	52 - 82	9.9%
19	2	150	154	122	49	40.2%	31.8%	72	57 - 87	9.7%
19	4	125	125	114	39	34.2%	31.2%	28	17 - 39	9.1%
19	5	125	125	114	44	38.6%	35.2%	28	18 - 38	8.4%
19	6	225	225	135	57	42.2%	25.3%	48	31 - 65	7.7%
21	6	200	200	116	51	44.0%	25.5%	53	35 - 71	8.8%
21	7	25	25	25	10	40.0%	40.0%	10	5 - 15	-
22	1	40	40	40	23	57.5%	57.5%	35	32 - 38	-
22	6	50	52	52	28	53.8%	53.8%	9	5 - 13	-
23	1	150	148	108	47	43.5%	31.8%	62	47 - 77	9.8%
23	4	125	128	100	32	32.0%	25.0%	23	11 - 35	9.7%
23	6	200	198	117	34	29.1%	17.2%	33	14 - 52	9.6%
23	7	50	50	50	20	40.0%	40.0%	6	1 - 11	-
24	1	175	176	111	61	55.0%	34.7%	96	81 - 111	8.5%
24	4	75	75	79	49	62.0%	65.3%	24	19 - 29	-
24	5	150	149	107	49	45.8%	32.9%	36	24 - 48	8.3%
25 (27)	1	200	202	174	87	50.0%	43.1%	87	74 - 100	6.6%
25	4	100	100	93	42	45.2%	42.0%	40	30 - 50	9.5%
25	6	100	100	91	44	48.4%	44.0%	35	26 - 44	8.9%
27 (25)	1	200	202	174	87	50.0%	43.1%	18	10 - 26	3.8%
27	4	50	50	50	29	58.0%	58.0%	13	9 - 17	-
28	4	125	126	100	46	46.0%	36.5%	55	43 - 67	9.6%
28	6	25	25	25	12	48.0%	48.0%	16	12 - 20	-
30	1	50	50	52	26	50.0%	52.0%	37	32 - 42	-
30	4	50	52	52	40	76.9%	76.9%	37	34 - 40	-
31	1	100	101	94	54	57.4%	53.5%	73	66 - 80	6.9%
31	4	150	148	107	51	47.7%	34.5%	92	79 - 105	9.1%
32	1	50	53	53	36	67.9%	67.9%	36	32 - 40	-
32	4	50	50	51	32	62.7%	64.0%	13	9 - 17	-
32	9	25	25	25	15	60.0%	60.0%	2	0 - 4	-
33	1	200	200	117	51	43.6%	25.5%	84	64 - 104	9.8%
33	4	150	150	107	37	34.6%	24.7%	20	8 - 32	8.0%
33	6	300	240	125	49	39.2%	20.4%	35	17 - 53	7.4%
34	1	800	795	141	55	39.0%	6.9%	197	123 - 270	9.2%
34	6	700	590	141	59	41.8%	10.0%	190	134 - 246	9.5%
35	1	150	151	107	46	43.0%	30.5%	59	44 - 74	9.9%
35	4	250	250	120	43	35.8%	17.2%	45	23 - 67	8.8%
35	6	350	323	130	44	33.8%	13.6%	44	18 - 70	7.9%
35	9	75	77	76	32	42.1%	41.6%	20	12 - 28	9.8%
36	4	300	300	125	51	40.8%	17.0%	70	43 - 97	8.9%
36	6	250	248	120	67	55.8%	27.0%	29	15 - 43	5.5%

TABLE IX (Continued)

ELK 2019 SALES, RESPONSE RATES, AND CONFIDENCE INTERVALS BY HUNT AREA AND LICENSE TYPE

HUNT AREA (cross hunt areas)	LICENSE TYPE	NUMBER AUTHORIZED	NUMBER SOLD	NUMBER SURVEYED	NUMBER USABLE SURVEYS	USEABLE / SURVEYED (%)	USEABLE / SOLD (%)	HARVEST ESTIMATE	90% CONFIDENCE LIMITS	SUCCESS 90% MARGIN ERROR ± (%)
36	9	50	51	51	23	45.1%	45.1%	8	3 - 13	-
37	6	700	697	141	59	41.8%	8.5%	230	163 - 297	9.6%
37	9	150	149	107	52	48.6%	34.9%	27	16 - 38	7.1%
38	1	400	401	132	72	54.5%	18.0%	92	62 - 122	7.4%
38	4	550	550	136	67	49.3%	12.2%	185	136 - 234	8.9%
38	6	50	50	50	26	52.0%	52.0%	12	7 - 17	-
38	9	250	251	120	63	52.5%	25.1%	74	53 - 95	8.2%
39	1	200	201	116	57	49.1%	28.4%	33	19 - 47	6.8%
39	4	75	78	78	40	51.3%	51.3%	26	19 - 33	-
39	9	75	75	75	51	68.0%	68.0%	23	18 - 28	-
40	1	225	229	118	55	46.6%	24.0%	83	62 - 104	9.3%
40	4	200	202	116	50	43.1%	24.8%	48	31 - 65	8.6%
40	5	50	51	51	34	66.7%	66.7%	10	7 - 13	-
40	6	100	102	93	42	45.2%	41.2%	26	17 - 35	8.5%
40	9	100	104	93	60	64.5%	57.7%	20	14 - 26	5.5%
41	1	375	374	130	60	46.2%	16.0%	151	115 - 187	9.6%
41	4	500	499	136	47	34.6%	9.4%	55	19 - 91	7.2%
41	6	300	298	125	53	42.4%	17.8%	68	42 - 94	8.6%
41	9	125	125	100	52	52.0%	41.6%	36	26 - 46	7.9%
45	1	350	346	130	69	53.1%	19.9%	140	110 - 170	8.7%
45	4	225	224	118	60	50.8%	26.8%	75	56 - 94	8.6%
45	5	125	126	100	46	46.0%	36.5%	37	26 - 48	8.8%
45	6	175	175	111	56	50.5%	32.0%	43	29 - 57	7.8%
45	9	150	153	107	58	54.2%	37.9%	27	17 - 37	6.5%
47	1	200	194	116	54	46.6%	27.8%	50	34 - 66	8.3%
47	6	150	105	105	38	36.2%	36.2%	12	5 - 19	-
48	1	350	347	130	58	44.6%	16.7%	195	161 - 229	9.8%
48	4	100	78	70	32	45.7%	41.0%	18	11 - 25	9.5%
48	6	600	586	139	63	45.3%	10.8%	217	162 - 272	9.5%
49	1	350	343	130	57	43.8%	16.6%	118	86 - 150	9.5%
49	4	100	98	91	43	47.3%	43.9%	20	13 - 27	7.6%
49	6	850	847	143	68	47.6%	8.0%	266	191 - 341	8.9%
51	1	100	100	93	58	62.4%	58.0%	43	36 - 50	7.0%
51	2	40	40	40	16	40.0%	40.0%	14	8 - 20	-
51	4	150	147	107	51	47.7%	34.7%	47	34 - 60	8.7%
* 51	9	70	71	72	38	52.8%	53.5%	25	19 - 31	-
* 53	1	10	11	11	5	45.5%	45.5%	5	2 - 8	-
* 53	2	50	56	57	29	50.9%	51.8%	17	11 - 23	-
53	4	50	50	50	24	48.0%	48.0%	7	3 - 11	-
53	6	200	138	116	55	47.4%	39.9%	27	18 - 36	6.8%
53	7	25	9	9	4	44.4%	44.4%	4	1 - 7	-
53	9	10	11	11	6	54.5%	54.5%	7	4 - 10	-
* 54	1	50	50	51	29	56.9%	58.0%	29	24 - 34	-
54	2	25	26	26	13	50.0%	50.0%	13	9 - 17	-
54	6	200	172	116	50	43.1%	29.1%	54	38 - 70	9.1%
54	7	350	350	130	65	50.0%	18.6%	74	48 - 100	7.5%
* 54	9	35	33	35	21	60.0%	63.6%	14	10 - 18	-
* 55	1	50	51	53	33	62.3%	64.7%	28	24 - 32	-
55	9	25	27	27	15	55.6%	55.6%	8	4 - 12	-
56	1	10	10	10	7	70.0%	70.0%	5	3 - 7	-
* 56	5	50	49	50	23	46.0%	46.9%	22	16 - 28	-
56	6	200	201	116	58	50.0%	28.9%	46	31 - 61	7.7%
56	9	30	31	31	20	64.5%	64.5%	3	1 - 5	-
58	1	35	35	35	20	57.1%	57.1%	26	22 - 30	-
58	6	200	201	116	61	52.6%	30.3%	26	14 - 38	5.9%
59	1	10	12	12	8	66.7%	66.7%	7	5 - 9	-
59	6	200	196	117	61	52.1%	31.1%	61	45 - 77	8.1%
59	7	25	25	25	10	40.0%	40.0%	9	4 - 14	-
59	9	25	26	26	14	53.8%	53.8%	6	3 - 9	-
60	9	20	20	20	11	55.0%	55.0%	5	2 - 8	-
61	1	150	150	107	51	47.7%	34.0%	80	66 - 94	9.4%
* 61	2	50	49	51	24	47.1%	49.0%	36	31 - 41	-
61	4	150	149	107	40	37.4%	26.8%	38	23 - 52	9.7%
61	6	200	197	116	50	43.1%	25.4%	43	27 - 59	8.3%
61	7	350	346	130	61	46.9%	17.6%	114	83 - 145	9.0%
62	1	125	123	100	46	46.0%	37.4%	71	59 - 83	9.5%
62	4	75	75	75	38	50.7%	50.7%	29	22 - 36	-
* 62 (63)	5	150	149	151	74	49.0%	49.7%	47	38 - 56	-
63 (64)	1	200	199	174	92	52.9%	46.2%	88	76 - 100	6.3%
63	2	25	26	26	14	53.8%	53.8%	21	18 - 24	-
63	4	200	199	116	51	44.0%	25.6%	51	34 - 68	8.7%
* 63 (62)	5	150	149	151	74	49.0%	49.7%	6	2 - 10	-
63	6	100	100	93	53	57.0%	53.0%	36	29 - 43	7.5%
64 (63)	1	200	199	174	92	52.9%	46.2%	42	32 - 52	5.1%
64	2	75	75	75	41	54.7%	54.7%	26	20 - 32	-
64	6	200	201	116	60	51.7%	29.9%	50	35 - 65	7.7%
64	7	300	268	125	49	39.2%	18.3%	67	42 - 92	9.2%

TABLE IX (Continued)

ELK 2019 SALES, RESPONSE RATES, AND CONFIDENCE INTERVALS BY HUNT AREA AND LICENSE TYPE

	HUNT AREA (cross hunt areas)	LICENSE TYPE	NUMBER AUTHORIZED	NUMBER SOLD	NUMBER SURVEYED	NUMBER USABLE SURVEYS	USEABLE / SURVEYED (%)	USEABLE / SOLD (%)	HARVEST ESTIMATE	90% CONFIDENCE LIMITS	SUCCESS 90% MARGIN ERROR ± (%)
	66	6	600	579	139	50	36.0%	8.6%	64	24 - 104	7.0%
	67	4	150	153	107	49	45.8%	32.0%	80	65 - 95	9.7%
	67	6	400	399	132	50	37.9%	12.5%	56	26 - 86	7.6%
*	67 (68, 69)	9	125	124	125	81	64.8%	65.3%	17	12 - 22	-
	68	6	100	100	91	50	54.9%	50.0%	17	11 - 23	6.2%
*	68 (67, 69)	9	125	124	125	81	64.8%	65.3%	5	2 - 8	-
	69	6	50	50	50	30	60.0%	60.0%	15	11 - 19	-
*	69 (67, 68)	9	125	124	125	81	64.8%	65.3%	0	0 - 0	-
	73	6	25	25	25	15	60.0%	60.0%	8	5 - 11	-
	75	4	25	25	25	15	60.0%	60.0%	2	0 - 4	-
	75	6	350	348	130	71	54.6%	20.4%	59	36 - 82	6.5%
*	78	1	75	73	77	39	50.6%	53.4%	38	31 - 45	-
*	78	2	50	46	51	24	47.1%	52.2%	12	7 - 17	-
	78	6	200	200	116	56	48.3%	28.0%	72	54 - 90	9.0%
	80	6	300	297	125	68	54.4%	22.9%	3	0 - 8	1.8%
	82	4	25	25	25	15	60.0%	60.0%	10	7 - 13	-
	84	1	20	22	22	11	50.0%	50.0%	3	0 - 6	-
	84	6	50	50	50	28	56.0%	56.0%	20	15 - 25	-
	84 (85)	7	175	175	167	62	37.1%	35.4%	51	38 - 64	7.7%
	85	6	75	75	74	40	54.1%	53.3%	13	8 - 18	6.8%
	85 (84)	7	175	175	167	62	37.1%	35.4%	2	0 - 5	1.8%
	87	6	75	75	75	29	38.7%	38.7%	15	8 - 22	-
	88	1	40	41	41	25	61.0%	61.0%	6	3 - 9	-
	90	6	250	250	120	75	62.5%	30.0%	34	20 - 48	5.5%
	91	1	100	102	93	42	45.2%	41.2%	42	32 - 52	9.6%
	91	6	175	173	111	49	44.1%	28.3%	75	58 - 92	9.9%
	92	6	400	400	132	59	44.7%	14.8%	64	35 - 93	7.3%
	93	1	175	174	111	55	49.5%	31.6%	52	37 - 67	8.4%
	93	6	275	274	123	57	46.3%	20.8%	68	45 - 91	8.4%
	94	6	400	399	132	59	44.7%	14.8%	83	51 - 115	8.0%
	94	7	100	100	91	47	51.6%	47.0%	3	0 - 6	3.0%
	95	1	200	201	116	50	43.1%	24.9%	33	18 - 48	7.5%
	95	2	30	35	35	19	54.3%	54.3%	14	10 - 18	-
	95	4	125	123	100	41	41.0%	33.3%	30	19 - 41	9.0%
	95	5	25	17	16	6	37.5%	35.3%	8	3 - 13	27.8%
	95	6	25	26	26	12	46.2%	46.2%	2	0 - 4	-
	96	1	200	202	116	59	50.9%	29.2%	37	23 - 51	7.0%
	96	6	275	278	123	54	43.9%	19.4%	9	0 - 19	3.6%
	96	7	50	50	50	25	50.0%	50.0%	7	3 - 11	-
	97	1	225	228	118	64	54.2%	28.1%	59	42 - 76	7.7%
	97	6	150	150	107	60	56.1%	40.0%	2	0 - 5	1.9%
	98	1	350	356	130	55	42.3%	15.4%	92	60 - 124	8.9%
	98	4	75	75	75	34	45.3%	45.3%	8	3 - 13	-
	98	6	300	299	125	49	39.2%	16.4%	13	0 - 26	4.4%
	99	1	150	147	107	46	43.0%	31.3%	49	35 - 63	9.5%
	99	4	175	175	111	61	55.0%	34.9%	43	30 - 56	7.3%
	100	1	200	198	116	63	54.3%	31.8%	185	177 - 193	4.2%
	100	2	50	47	47	21	44.7%	44.7%	17	11 - 23	-
	100	4	200	200	117	69	59.0%	34.5%	144	130 - 158	7.2%
	100	5	200	202	116	61	52.6%	30.2%	116	98 - 134	8.7%
	100	6	100	101	93	41	44.1%	40.6%	48	38 - 58	9.9%
	100	7	100	99	93	48	51.6%	48.5%	68	60 - 76	7.9%
	100	8	50	50	50	26	52.0%	52.0%	6	2 - 10	-
	102	6	25	26	26	12	46.2%	46.2%	4	1 - 7	-
	102	7	25	26	26	11	42.3%	42.3%	13	8 - 18	-
	103	6	100	102	93	44	47.3%	43.1%	24	16 - 32	8.0%
	104	6	200	201	116	48	41.4%	23.9%	22	9 - 35	6.5%
	104	7	75	75	75	36	48.0%	48.0%	38	31 - 45	-
	106	1	50	50	50	26	52.0%	52.0%	26	20 - 32	-
	106	4	100	99	91	40	44.0%	40.4%	19	11 - 27	7.9%
	106	7	300	298	125	57	45.6%	19.1%	121	92 - 150	9.6%
	107	4	150	153	107	39	36.4%	25.5%	30	16 - 44	9.1%
	107	7	50	50	50	22	44.0%	44.0%	11	6 - 16	-
*	108	1	75	73	79	32	40.5%	43.8%	53	46 - 60	-
	108	4	50	51	51	30	58.8%	58.8%	12	8 - 16	-
	108	6	200	200	116	60	51.7%	30.0%	62	46 - 78	8.2%
	110	6	100	99	91	52	57.1%	52.5%	21	15 - 27	6.5%
	110 (12, 13, 15)	7	125	125	125	48	38.4%	38.4%	13	6 - 20	-
	111	1	50	50	50	35	70.0%	70.0%	25	21 - 29	-
*	111	4	50	49	50	25	50.0%	51.0%	2	0 - 4	-
	111	6	100	100	91	39	42.9%	39.0%	18	10 - 26	7.9%
	111	7	100	100	91	34	37.4%	34.0%	15	7 - 23	8.2%
	113	1	40	41	41	24	58.5%	58.5%	39	37 - 41	-
	113	4	40	40	40	25	62.5%	62.5%	29	25 - 33	-
	114	1	50	50	50	26	52.0%	52.0%	34	29 - 39	-
	114	6	200	200	116	51	44.0%	25.5%	69	50 - 88	9.5%

TABLE IX (Continued)

ELK 2019 SALES, RESPONSE RATES, AND CONFIDENCE INTERVALS BY HUNT AREA AND LICENSE TYPE

HUNT AREA (cross hunt areas)	LICENSE TYPE	NUMBER AUTHORIZED	NUMBER SOLD	NUMBER SURVEYED	NUMBER USABLE SURVEYS	USEABLE / SURVEYED (%)	USEABLE / SOLD (%)	HARVEST ESTIMATE	90% CONFIDENCE LIMITS	SUCCESS 90% MARGIN ERROR \pm (%)
116	7	300	300	125	45	36.0%	15.0%	75	46 - 104	9.8%
117	1	350	352	130	60	46.2%	17.0%	127	94 - 160	9.3%
117	2	50	50	50	18	36.0%	36.0%	3	0 - 7	-
117	4	200	204	116	49	42.2%	24.0%	61	42 - 80	9.4%
117	7	400	400	132	56	42.4%	14.0%	141	102 - 180	9.8%
118	1	25	31	31	16	51.6%	51.6%	20	16 - 24	-
118	4	25	25	25	10	40.0%	40.0%	11	6 - 16	-
118	6	50	50	50	29	58.0%	58.0%	27	22 - 32	-
120	1	125	121	101	47	46.5%	38.8%	54	43 - 65	9.4%
* 120	4	75	75	78	37	47.4%	49.3%	16	10 - 22	-
120	6	75	79	79	38	48.1%	48.1%	30	23 - 37	-
* 122	1	75	74	75	35	46.7%	47.3%	27	20 - 34	-
122	6	150	130	107	46	43.0%	35.4%	74	61 - 87	9.7%
* 124	1	50	49	51	28	54.9%	57.1%	37	33 - 41	-
124	4	150	153	107	54	50.5%	35.3%	70	56 - 84	9.0%
125	1	250	245	120	54	45.0%	22.0%	117	93 - 141	9.9%
125	6	300	300	126	51	40.5%	17.0%	100	70 - 130	9.9%
126	6	75	75	75	39	52.0%	52.0%	9	5 - 13	-
129	6	400	288	132	57	43.2%	19.8%	145	117 - 173	9.8%
NATRONA	General	-	1556	1334	505	37.9%	32.5%	311	274 - 348	2.4%
LARAMIE	General	-	2874	2389	926	38.8%	32.2%	503	454 - 552	1.7%
SHERIDAN	General	-	854	717	275	38.4%	32.2%	149	123 - 175	3.1%
SWEETWATER	General	-	2105	1858	612	32.9%	29.1%	347	303 - 391	2.1%
ALBANY	General	-	1494	1289	449	34.8%	30.1%	323	283 - 363	2.7%
CARBON	General	-	1295	1124	418	37.2%	32.3%	294	258 - 330	2.8%
GOSHEN	General	-	250	203	77	37.9%	30.8%	68	51 - 85	7.0%
PLATTE	General	-	196	184	59	32.1%	30.1%	40	26 - 54	7.2%
BIG HORN	General	-	123	123	39	31.7%	31.7%	12	4 - 20	-
FREMONT	General	-	1821	1560	531	34.0%	29.2%	374	330 - 418	2.4%
PARK	General	-	885	800	269	33.6%	30.4%	151	123 - 179	3.1%
LINCOLN	General	-	2082	1723	606	35.2%	29.1%	460	411 - 509	2.3%
CONVERSE	General	-	162	152	51	33.6%	31.5%	32	20 - 44	7.6%
NIOBRARA	General	-	121	114	36	31.6%	29.8%	20	10 - 30	8.6%
HOT SPRINGS	General	-	61	50	19	38.0%	31.1%	16	8 - 24	13.9%
JOHNSON	General	-	244	198	68	34.3%	27.9%	61	43 - 79	7.4%
CAMPBELL	General	-	1505	1223	420	34.3%	27.9%	326	284 - 368	2.8%
CROOK	General	-	310	272	96	35.3%	31.0%	77	58 - 96	6.0%
UINTA	General	-	1640	1414	485	34.3%	29.6%	362	319 - 405	2.6%
WASHAKIE	General	-	78	63	22	34.9%	28.2%	17	7 - 27	12.3%
WESTON	General	-	139	113	43	38.1%	30.9%	35	22 - 48	9.1%
TETON	General	-	1118	969	359	37.0%	32.1%	280	245 - 315	3.1%
SUBLETTE	General	-	974	798	284	35.6%	29.2%	137	109 - 165	2.9%
RESIDENT DRAW	General	-	2819	2362	1023	43.3%	36.3%	543	497 - 589	1.6%
NONRESIDENT	General	-	4311	2164	1310	60.5%	30.4%	1770	1689 - 1850	1.9%
TOTAL TYPE 1, 2		10900	10897	5883	2868	48.8%	26.3%	4574	-	-
TOTAL TYPE 4 - 8		29710	28652	14110	6444	45.7%	22.5%	7566	-	-
TOTAL TYPE 9		1390	1403	1153	641	55.6%	45.7%	346	-	-
TOTAL NR GENERAL		-	4311	2164	1310	60.5%	30.4%	1770	-	-
TOTAL RES GENERAL		-	24706	21032	7672	36.5%	31.1%	4938	-	-
GRAND TOTAL		-	69969	44342	18935	42.7%	27.1%	19194	-	-

* Actual downloads exceed WG&F sales data.

Note: Harvest estimates for limited quota licenses allowing antlered harvests are based off antlered (bull and spike) harvests only while estimates for limited quota licenses allowing only antlerless harvests are based off adult antlerless harvests only. Harvest estimates for general licenses are based off antlered (bull and spike) harvests only.

The statewide harvest totals shown in Table I include all harvests.

Note: License level confidence intervals are based on estimated total license success rates (harvests / number sold).

Note: Success 90% margin of error was less than $\pm 10\%$ for 145 of 146 (99%) limited quota licenses where a non-census sample was taken. Success margin of error is not applicable (-) for the 104 limited quota licenses where all license holders were sampled (those limited quota license types with 50 or less licenses available, or where all license holders needed to be sampled to achieve the target number of usable survey responses). The number of usable surveys was at least 26% of sales for all 25 elk general license strata.

CHAPTER 7

ELK HUNTING SEASONS

Section 1. Authority. This regulation is promulgated by authority of Wyoming Statutes § 23-1-302, § 23-1-703 and § 23-2-104.

Section 2. Regular Hunting Seasons.

Hunt areas, season dates and limitations.

Hunt Area	Type	Season Dates		Quota	License	Limitations
		Opens	Closes			
1	1	Oct. 15	Nov. 30	100	Limited quota	Any elk
1	4	Oct. 15	Nov. 30	75	Limited quota	Antlerless elk
2	4	Oct. 21	Nov. 3	50	Limited quota	Antlerless elk
2	6	Oct. 21	Nov. 3	20	Limited quota	Cow or calf
3		Sep. 15	Oct. 14		General	Any elk
3		Oct. 15	Jan. 31		General	Any elk valid south of U.S. Highway 26
3	6	Aug. 15	Nov. 30	200	Limited quota	Cow or calf
3	6	Dec. 1	Jan. 31			Cow or calf valid south of U.S. Highway 26
6		Oct. 1	Oct. 31		General	Any elk valid off national forest
6		Nov. 1	Nov. 30		General	Antlerless elk valid off national forest
6	1	Oct. 15	Oct. 31	75	Limited quota	Any elk
6	1	Nov. 1	Jan. 31			Antlerless elk
6	4	Nov. 1	Jan. 31	50	Limited quota	Antlerless elk
6	6	Aug. 15	Jan. 31	1100	Limited quota	Cow or calf valid off national forest
7	1	Oct. 15	Nov. 20	1500	Limited quota	Any elk
7	1	Nov. 21	Dec. 31			Antlerless elk
7	4	Oct. 15	Dec. 31	1200	Limited quota	Antlerless elk
7	6	Aug. 15	Oct. 14	2250	Limited quota	Cow or calf valid in Platte County and on private land in Albany and Converse counties
7	6	Oct. 15	Dec. 31			Cow or calf valid in the entire area

Hunt Area	Type	Season Dates		Quota	License	Limitations
		Opens	Closes			
7	7	Jan. 1	Jan. 31	50	Limited quota	Cow or calf
8	1	Oct. 1	Jan. 31	150	Limited quota	Any elk
8	6	Aug. 15	Jan. 31	200	Limited quota	Cow or calf
9		Oct. 15	Oct. 31		General	Any elk
9	6	Oct. 1	Dec. 31	150	Limited quota	Cow or calf
9, 10	7	Aug. 15	Jan. 31	150	Limited quota	Cow or calf valid off national forest
10		Oct. 15	Oct. 31		General	Any elk
10	6	Oct. 1	Dec. 31	100	Limited quota	Cow or calf
11	1	Oct. 1	Nov. 14	150	Limited quota	Any elk
11	4	Oct. 1	Nov. 14	300	Limited quota	Antlerless elk
11	6	Aug. 15	Jan. 31	50	Limited quota	Cow or calf valid off national forest; the Wyoming Game and Fish Commission's Wick Wildlife Habitat Management Area shall be closed
11	9	Sep. 1	Sep. 30	50	Limited quota	Any elk, archery only
12		Oct. 15	Oct. 31		General	Any elk
12	6	Oct. 1	Nov. 14	200	Limited quota	Cow or calf
12	6	Nov. 15	Jan. 31			Cow or calf valid west of Wyoming Highway 130
12, 13, 15, 110	7	Aug. 15	Jan. 31	125	Limited quota	Cow or calf valid on private land
13		Oct. 15	Oct. 31		General	Any elk
13	6	Oct. 1	Nov. 14	100	Limited quota	Cow or calf
15		Oct. 15	Oct. 31		General	Any elk
15	6	Oct. 1	Nov. 14	100	Limited quota	Cow or calf
16	1	Oct. 1	Oct. 31	150	Limited quota	Any elk
16	1	Dec. 1	Jan. 31			Antlerless elk
16	2	Nov. 1	Nov. 30	50	Limited quota	Any elk
16	2	Dec. 1	Jan. 31			Antlerless elk
16	4	Sep. 1	Sep. 30	300	Limited quota	Antlerless elk valid on the Hanna Draw Hunter Management Area (HMA permission slip required)
16	4	Oct. 1	Jan. 31			Antlerless elk valid in the entire area

Hunt Area	Type	Season Dates		Quota	License	Limitations
		Opens	Closes			
16	6	Aug. 15	Sep. 30	300	Limited quota	Cow or calf valid on private land; also valid on or within one-half (1/2) mile of irrigated land, and on the Hanna Draw Hunter Management Area (HMA permission slip required)
16	6	Oct. 1	Jan. 31			Cow or calf valid in the entire area
19	1	Oct. 1	Oct. 14	150	Limited quota	Any elk
19	1	Nov. 21	Jan. 31			Antlerless elk
19	2	Nov. 1	Nov. 20	150	Limited quota	Any elk
19	2	Nov. 21	Jan. 31			Antlerless elk
19	4	Oct. 1	Oct. 14	125	Limited quota	Antlerless elk
19	4	Nov. 21	Jan. 31			Antlerless elk
19	5	Nov. 1	Jan. 31	125	Limited quota	Antlerless elk
19	6	Oct. 1	Oct. 14	225	Limited quota	Cow or calf
19	6	Nov. 1	Jan. 31			Cow or calf
21		Oct. 13	Oct. 31		General youth license	Any elk
21		Oct. 15	Oct. 22		General	Antlered elk
21		Oct. 23	Oct. 31		General	Any elk
21	6	Oct. 15	Nov. 17	200	Limited quota	Cow or calf
21	7	Aug. 15	Dec. 31	25	Limited quota	Cow or calf valid on private land
22	1	Oct. 8	Oct. 31	40	Limited quota	Any elk
22	1	Nov. 15	Dec. 15			Any elk, also valid in Area 111
22	1	Dec. 16	Jan. 31			Antlerless elk
22	6	Oct. 8	Oct. 31	50	Limited quota	Cow or calf valid in the Muddy Creek Drainage
22	6	Nov. 1	Jan. 31			Cow or calf valid in the entire area
23	1	Oct. 1	Oct. 31	150	Limited quota	Any elk
23	1	Nov. 15	Dec. 15			Any elk
23	4	Oct. 1	Oct. 31	125	Limited quota	Antlerless elk
23	4	Nov. 15	Dec. 15			Antlerless elk
23	6	Oct. 1	Oct. 31	200	Limited quota	Cow or calf

Hunt Area	Type	Season Dates		Quota	License	Limitations
		Opens	Closes			
23	6	Nov. 15	Dec. 15			Cow or calf
23	7	Nov. 15	Dec. 15	50	Limited quota	Cow or calf
24	1	Oct. 1	Oct. 14	175	Limited quota	Any elk
24	1	Nov. 1	Nov. 30			Antlerless elk
24	4	Oct. 1	Oct. 14	75	Limited quota	Antlerless elk
24	4	Nov. 1	Nov. 30			Antlerless elk, also valid in Area 128
24	5	Nov. 1	Nov. 30	150	Limited quota	Antlerless elk
25, 27	1	Oct. 1	Oct. 31	200	Limited quota	Any elk
25, 27	1	Nov. 1	Nov. 20			Antlerless elk
25	4	Oct. 15	Nov. 20	100	Limited quota	Antlerless elk
25	6	Nov. 1	Nov. 20	100	Limited quota	Cow or calf
27	4	Oct. 1	Nov. 20	50	Limited quota	Antlerless elk
28		Oct. 1	Oct. 6		General	Any elk
28		Oct. 7	Oct. 22		General	Antlered elk
28	4	Nov. 1	Nov. 20	125	Limited quota	Antlerless elk
28	6	Dec. 1	Jan. 31	25	Limited quota	Cow or calf valid between the Middle Fork and the North Fork of the Popo Agie River east of Range 101 West; also valid in that portion of Area 127 south of the Boulder Flats Road and west of U.S. Highway 287
30	1	Oct. 1	Oct. 31	50	Limited quota	Any elk
30	4	Oct. 1	Nov. 15	50	Limited quota	Antlerless elk
31	1	Oct. 1	Oct. 31	100	Limited quota	Any elk
31	4	Oct. 1	Nov. 15	150	Limited quota	Antlerless elk
32	1	Oct. 1	Oct. 31	50	Limited quota	Any elk
32	4	Oct. 1	Nov. 15	50	Limited quota	Antlerless elk
32	9	Sep. 1	Sep. 30	25	Limited quota	Antlerless elk, archery only
33	1	Oct. 9	Oct. 31	200	Limited quota	Any elk
33	1	Nov. 1	Dec. 31			Antlerless elk
33	4	Aug. 15	Sep. 30	150	Limited quota	Antlerless elk valid on private land east of Buffalo Creek and the Bar C Road (B.L.M. Road 6214)

Hunt Area	Type	Season Dates		Quota	License	Limitations
		Opens	Closes			
33	4	Oct. 9	Dec. 31			Antlerless elk valid in the entire area
33	6	Nov. 1	Dec. 31	300	Limited quota	Cow or calf
34	1	Oct. 15	Nov. 15	800	Limited quota	Any elk
34	1	Nov. 16	Dec. 31			Antlerless elk
34	6	Aug. 15	Oct. 14	700	Limited quota	Cow or calf valid on private land north of the North Fork Powder River
34	6	Oct. 15	Dec. 31			Cow or calf valid off national forest; also valid in Area 129 west of Interstate Highway 25
35	1	Oct. 15	Nov. 5	150	Limited quota	Any elk
35	4	Oct. 15	Dec. 31	250	Limited quota	Antlerless elk
35	6	Aug. 15	Oct. 14	350	Limited quota	Cow or calf valid on private land
35	6	Oct. 15	Dec. 31			Cow or calf valid off national forest
35	9	Sep. 1	Sep. 30	75	Limited quota	Any elk, archery only
36		Oct. 15	Nov. 5		General	Antlered elk
36	4	Oct. 15	Dec. 31	300	Limited quota	Antlerless elk
36	6	Oct. 1	Oct. 14	250	Limited quota	Cow or calf valid off national forest north of Rock Creek
36	6	Oct. 15	Nov. 5			Cow or calf valid in the entire area
36	9	Sep. 1	Sep. 30	50	Limited quota	Any elk, archery only
37		Oct. 15	Nov. 5		General	Any elk
37	6	Sep. 15	Sep. 30	700	Limited quota	Cow or calf valid off national forest
37	6	Oct. 1	Dec. 31			Cow or calf valid in the entire area
37	9	Sep. 1	Sep. 30	150	Limited quota	Any elk, archery only
38	1	Oct. 15	Nov. 5	400	Limited quota	Any elk
38	1	Nov. 6	Nov. 15			Antlerless elk
38	4	Oct. 1	Oct. 10	550	Limited quota	Antlerless elk
38	4	Oct. 15	Nov. 15			Antlerless elk

Hunt Area	Type	Season Dates		Quota	License	Limitations
		Opens	Closes			
38	6	Nov. 16	Dec. 31	50	Limited quota	Cow or calf valid off national forest; the Wyoming Game and Fish Commission's Kerns and Amsden Creek Wildlife Habitat Management Areas shall be closed
38	9	Sep. 1	Sep. 30	250	Limited quota	Any elk, archery only
39	1	Oct. 15	Nov. 4	200	Limited quota	Any elk
39	1	Nov. 5	Nov. 15			Antlerless elk
39	4	Oct. 1	Oct. 10	75	Limited quota	Antlerless elk
39	4	Oct. 15	Nov. 15			Antlerless elk
39	9	Sep. 1	Sep. 30	75	Limited quota	Any elk, archery only
40	1	Oct. 15	Nov. 4	225	Limited quota	Any elk
40	4	Oct. 15	Nov. 30	200	Limited quota	Antlerless elk
40	5	Oct. 1	Oct. 10	50	Limited quota	Antlerless elk
40	5	Oct. 15	Nov. 30			Antlerless elk
40	6	Sep. 1	Oct. 14	100	Limited quota	Cow or calf valid off national forest
40	6	Oct. 15	Nov. 30			Cow or calf valid in the entire area
40	9	Sep. 1	Sep. 30	100	Limited quota	Any elk, archery only
41	1	Oct. 15	Nov. 4	375	Limited quota	Any elk
41	4	Oct. 15	Nov. 30	500	Limited quota	Antlerless elk
41	6	Nov. 15	Dec. 21	300	Limited quota	Cow or calf
41	9	Sep. 1	Sep. 30	125	Limited quota	Any elk, archery only
45	1	Oct. 15	Nov. 4	350	Limited quota	Any elk
45	4	Oct. 15	Nov. 15	225	Limited quota	Antlerless elk
45	5	Oct. 10	Nov. 4	125	Limited quota	Antlerless elk
45	6	Aug. 15	Nov. 30	175	Limited quota	Cow or calf valid off national forest
45	9	Sep. 1	Sep. 30	150	Limited quota	Any elk, archery only
47	1	Oct. 9	Oct. 31	200	Limited quota	Any elk
47	1	Nov. 1	Nov. 30			Antlerless elk
47	6	Oct. 9	Nov. 30	150	Limited quota	Cow or calf
48	1	Oct. 9	Oct. 31	350	Limited quota	Any elk
48	1	Nov. 7	Dec. 15			Antlerless elk
48	4	Oct. 9	Oct. 31	100	Limited quota	Antlerless elk
48	4	Nov. 7	Dec. 15			Antlerless elk

Hunt Area	Type	Season Dates		Quota	License	Limitations
		Opens	Closes			
48	6	Oct. 9	Oct. 31	600	Limited quota	Cow or calf
48	6	Nov. 7	Dec. 15			Cow or calf
49	1	Oct. 9	Oct. 31	350	Limited quota	Any elk
49	1	Nov. 7	Dec. 21			Antlerless elk
49	4	Oct. 9	Oct. 31	100	Limited quota	Antlerless elk
49	4	Nov. 7	Dec. 21			Antlerless elk
49	6	Aug. 15	Oct. 31	850	Limited quota	Cow or calf
49	6	Nov. 7	Dec. 21			Cow or calf
51	1	Oct. 1	Oct. 31	100	Limited quota	Any elk south and west of the Clarks Fork River
51	2	Oct. 1	Oct. 31	40	Limited quota	Any elk north and east of the Clarks Fork River
51	4	Nov. 16	Dec. 15	150	Limited quota	Antlerless elk
51	9	Sep. 1	Sep. 30	70	Limited quota	Any elk, archery only
53	1	Oct. 1	Oct. 31	10	Limited quota	Any elk
53	2	Nov. 1	Nov. 30	50	Limited quota	Any elk valid in the North Fork Shoshone River Drainage
53	4	Oct. 1	Dec. 15	50	Limited quota	Antlerless elk
53	6	Oct. 15	Dec. 21	200	Limited quota	Cow or calf valid in the North Fork Shoshone River Drainage
53	7	Sep. 1	Dec. 21	25	Limited quota	Cow or calf valid on private land
53	9	Sep. 1	Sep. 30	10	Limited quota	Any elk, archery only
54	1	Oct. 1	Nov. 30	50	Limited quota	Any elk valid south of the Clarks Fork River
54	2	Oct. 1	Oct. 31	25	Limited quota	Any elk valid north of the Clarks Fork River
54	6	Sep. 1	Sep. 30	200	Limited quota	Cow or calf valid on private land
54	6	Oct. 1	Oct. 31			Cow or calf
54	7	Nov. 1	Nov. 24	350	Limited quota	Cow or calf
54	7	Nov. 25	Dec. 21			Cow or calf valid east of Wyoming Highway 120
54	9	Sep. 1	Sep. 30	35	Limited quota	Any elk, archery only
55	1	Oct. 1	Oct. 31	50	Limited quota	Any elk
55	9	Sep. 1	Sep. 30	25	Limited quota	Any elk, archery only

Hunt Area	Type	Season Dates		Quota	License	Limitations
		Opens	Closes			
56		Oct. 1	Oct. 21		General	Antlered elk
56	1	Nov. 1	Dec. 7	10	Limited quota	Any elk
56	5	Oct. 1	Dec. 21	50	Limited quota	Antlerless elk valid off national forest
56	6	Oct. 1	Dec. 21	200	Limited quota	Cow or calf
56	9	Sep. 1	Sep. 30	30	Limited quota	Any elk, archery only
58	1	Oct. 1	Nov. 30	35	Limited quota	Any elk
58	6	Oct. 1	Dec. 21	200	Limited quota	Cow or calf
59		Oct. 1	Oct. 21		General	Antlered elk
59	1	Nov. 1	Nov. 15	10	Limited quota	Any elk
59	6	Oct. 1	Dec. 21	200	Limited quota	Cow or calf
59	7	Oct. 1	Oct. 31	25	Limited quota	Cow or calf valid within the Washakie Wilderness
59	9	Sep. 1	Sep. 30	25	Limited quota	Any elk, archery only
60		Sep. 20	Oct. 22		General	Antlered elk
60	9	Sep. 1	Sep. 30	20	Limited quota	Any elk, archery only
61	1	Oct. 1	Oct. 31	150	Limited quota	Any elk valid within the Washakie Wilderness, also valid in that portion of Area 62 within the Washakie Wilderness south of Avalanche Creek
61	2	Oct. 15	Nov. 15	50	Limited quota	Any elk, also valid in Area 66
61	2	Nov. 16	Jan. 15			Any elk valid only in Area 66
61	4	Nov. 1	Dec. 21	150	Limited quota	Antlerless elk
61	6	Nov. 1	Nov. 24	200	Limited quota	Cow or calf valid within the Washakie Wilderness
61	6	Nov. 25	Dec. 21			Cow or calf valid in the entire area
61	7	Sep. 1	Dec. 21	350	Limited quota	Cow or calf valid north of and including the Rawhide Creek Drainage
62	1	Oct. 1	Oct. 21	125	Limited quota	Any elk
62	4	Oct. 1	Oct. 21	75	Limited quota	Antlerless elk
62, 63	5	Oct. 22	Dec. 21	150	Limited quota	Antlerless elk
63, 64	1	Oct. 1	Oct. 21	200	Limited quota	Any elk

Hunt Area	Type	Season Dates		Quota	License	Limitations
		Opens	Closes			
63	2	Oct. 1	Oct. 21	25	Limited quota	Any elk valid within the Washakie Wilderness; also valid in that portion of Area 64 within the Washakie Wilderness
63	4	Oct. 1	Dec. 21	200	Limited quota	Antlerless elk
63	6	Aug. 15	Oct. 31	100	Limited quota	Cow or calf valid off national forest north of Gooseberry Creek
63	6	Nov. 1	Dec. 21			Cow or calf valid off national forest
64	2	Nov. 1	Nov. 15	75	Limited quota	Any elk, also valid in Area 63
64	6	Sep. 1	Nov. 14	200	Limited quota	Cow or calf valid within the Cottonwood Creek Drainage off national forest; also valid within the Grass Creek Drainage downstream of the Grass Creek/Little Grass Creek confluence
64	6	Nov. 15	Dec. 21			Cow or calf valid in the entire area
64	7	Oct. 15	Dec. 21	300	Limited quota	Cow or calf valid south of and including the Cottonwood Creek Drainage
66		Aug. 15	Oct. 15		General	Any elk
66		Oct. 16	Dec. 21		General	Antlerless elk in the entire area; any elk in that portion of Area 66 in Big Horn County
66	6	Aug. 15	Jan. 15	600	Limited quota	Cow or calf
67		Oct. 1	Oct. 10		General	Antlered elk
67		Oct. 11	Oct. 31		General	Antlered elk, spikes excluded
67	4	Nov. 1	Dec. 15	150	Limited quota	Antlerless elk
67	6	Nov. 15	Dec. 15	400	Limited quota	Cow or calf valid west of the Wiggins Fork and west of the East Fork downstream from the confluence with the Wiggins Fork
67, 68, 69	9	Sep. 1	Sep. 30	125	Limited quota	Any elk, archery only

Hunt Area	Type	Season Dates		Quota	License	Limitations
		Opens	Closes			
68		Oct. 1	Oct. 10		General	Antlered elk
68		Oct. 11	Oct. 31		General	Antlered elk, spikes excluded
68	6	Nov. 1	Nov. 30	100	Limited quota	Cow or calf
69		Oct. 1	Oct. 31		General	Any elk
69	6	Oct. 1	Nov. 30	50	Limited quota	Cow or calf
70		Sep. 20	Oct. 31		General	Antlered elk, spikes excluded
71		Sep. 20	Oct. 31		General	Antlered elk, spikes excluded
72						Closed
73		Sep. 20	Oct. 25		General	Antlered elk, spikes excluded
73	6	Aug. 15	Jan. 31	25	Limited quota	Cow or calf valid on private land
75	4	Nov. 2	Nov. 24	25	Limited quota	Antlerless elk; the Snake River Bottom portion of Area 75 shall be closed, also valid in that portion of Area 81 west of the Shadow Mountain Loop Road (U.S.F.S. Road 30340)
75	4	Nov. 25	Dec. 8			Antlerless elk; the Snake River Bottom and Antelope Flats portions shall be closed
75	6	Nov. 2	Nov. 24	350	Limited quota	Cow or calf; the Snake River Bottom portion of Area 75 shall be closed
75	6	Nov. 25	Dec. 8		Limited quota	Cow or calf; the Snake River Bottom and Antelope Flats portions shall be closed
77		Oct. 12	Oct. 21		General	General license and unused limited quota licenses, excluding limited quota cow or calf licenses, valid for any elk
77		Oct. 22	Nov. 27			General license and unused limited quota licenses; antlerless elk
77		Nov. 28	Nov. 30			National Elk Refuge permits shall be issued only for those in possession of a full price youth elk license, any elk

Hunt Area	Type	Season Dates		Quota	License	Limitations
		Opens	Closes			
77		Dec. 1	Dec. 13			General license and unused limited quota licenses, antlerless elk
78		Aug. 15	Oct. 31		General	Antlerless elk valid on private land
78	1	Aug. 15	Sep. 25	75	Limited quota	Any elk valid off national forest
78	1	Sep. 26	Jan. 31			Any elk valid in the entire area
78	2	Aug. 15	Oct. 31	50	Limited quota	Any elk valid on private land
78	6	Aug. 15	Sep. 25	200	Limited quota	Cow or calf valid off national forest
78	6	Sep. 26	Jan. 31			Cow or calf valid in the entire area
79						Closed
80		Sep. 26	Oct. 31		General	Any elk
80	6	Oct. 12	Nov. 10	300	Limited quota	Cow or calf
80	6	Nov. 11	Nov. 30			Cow or calf valid south of the Curtis Canyon and Sheep Creek Roads (U.S.F.S. Road 30440 and 30445)
81		Sep. 26	Oct. 25		General	Antlered elk, spikes excluded
82		Sep. 26	Oct. 25		General	Antlered elk, spikes excluded
82	4	Sep. 10	Oct. 25	25	Limited quota	Antlerless elk
83		Oct. 1	Oct. 25		General	Antlered elk, spikes excluded
84		Sep. 26	Oct. 13		General	Any elk, spikes excluded
84		Oct. 14	Oct. 31		General	Antlered elk, spikes excluded
84	1	Nov. 1	Jan. 31	20	Limited quota	Any elk valid on private land west of U.S. Highway 191 and north and east of the Snake River starting at the South Park Bridge
84	6	Sep. 26	Nov. 20	50	Limited quota	Cow or calf; that portion of Area 84 east and south of Granite Creek to the Hoback River shall be closed after October 31

Hunt Area	Type	Season Dates		Quota	License	Limitations
		Opens	Closes			
84, 85	7	Aug. 15	Jan. 31	175	Limited quota	Cow or calf valid on private land in Area 84; also valid in that portion of Area 85 on or within 200 yards of irrigated land north of Fall Creek
85		Sep. 26	Oct. 13		General	Any elk, spikes excluded
85		Oct. 14	Oct. 31		General	Antlered elk, spikes excluded
85	6	Sep. 26	Oct. 31	75	Limited quota	Cow or calf
86		Sep. 26	Oct. 31		General	Any elk
86		Nov. 1	Nov. 5		General	Antlerless elk
87		Oct. 15	Oct. 31		General	Any elk
87		Nov. 1	Nov. 5		General	Antlerless elk
87	6	Dec. 1	Jan. 31	75	Limited quota	Cow or calf valid south and east of Dell Creek, north and east of U.S. Highway 191, and west of the North Fork Fisherman Creek
88	1	Oct. 1	Oct. 31	40	Limited quota	Any elk
89		Oct. 15	Oct. 17		General	Any elk
89		Oct. 18	Oct. 31		General	Antlered elk
90		Oct. 15	Oct. 31		General	Any elk
90		Nov. 1	Nov. 15		General	Antlerless elk
90	6	Oct. 15	Nov. 15	250	Limited quota	Cow or calf
91		Oct. 15	Oct. 31		General	Any elk
91	1	Oct. 1	Oct. 31	100	Limited quota	Any elk
91	1	Nov. 1	Dec. 31			Antlerless elk
91	6	Oct. 1	Dec. 31	175	Limited quota	Cow or calf
91	6	Jan. 1	Jan. 31			Cow or calf valid in the entire area. Archery, muzzleloading firearm or shotgun only in that portion of Area 91 south of Cedar Creek and east of Muddy String Road (Lincoln County Road 117), north of Lost Creek Road (Lincoln County Road 120), and north of Lost Creek, off national forest
92		Oct. 15	Oct. 31		General	Any elk

Hunt Area	Type	Season Dates		Quota	License	Limitations
		Opens	Closes			
92		Nov. 1	Nov. 12		General	Antlerless elk
92	6	Oct. 1	Nov. 23	400	Limited quota	Cow or calf
92	6	Nov. 24	Jan. 31			Cow or calf valid north of Wyoming Highway 354 and Sublette County Road 112, east of Sublette County Road 115, and south of South Beaver Creek
93	1	Oct. 1	Oct. 31	175	Limited quota	Any elk
93	1	Nov. 1	Nov. 20			Antlerless elk
93	6	Oct. 1	Nov. 20	275	Limited quota	Cow or calf
94		Oct. 15	Oct. 31		General	Any elk
94		Nov. 1	Nov. 12		General	Antlerless elk
94	6	Oct. 1	Nov. 23	400	Limited quota	Cow or calf
94	7	Nov. 1	Nov. 30	100	Limited quota	Cow or calf valid north of Middle Piney Creek
95	1	Oct. 15	Nov. 5	200	Limited quota	Any elk
95	2	Oct. 1	Nov. 5	30	Limited quota	Any elk valid within the Green River Drainage upstream from the outlet of Lower Green River Lake, including that portion east and south of Mill Creek
95	4	Oct. 15	Nov. 5	125	Limited quota	Antlerless elk
95	5	Oct. 1	Nov. 5	25	Limited quota	Antlerless elk valid within the Green River Drainage upstream from the outlet of Lower Green River Lake, including that portion east and south of Mill Creek
95	6	Oct. 15	Nov. 5	25	Limited quota	Cow or calf
96		Oct. 15	Oct. 31		General	Any elk
96	1	Oct. 1	Oct. 31	200	Limited quota	Any elk
96	1	Nov. 1	Nov. 30			Antlerless elk
96	6	Oct. 1	Nov. 30	275	Limited quota	Cow or calf
96	7	Dec. 1	Jan. 31	50	Limited quota	Cow or calf valid west of the elk fence and south of the New Fork Lake Road
97		Oct. 1	Oct. 15		General	Any elk
97		Oct. 16	Nov. 12		General	Antlerless elk

Hunt Area	Type	Season Dates		Quota	License	Limitations
		Opens	Closes			
97	1	Sep. 20	Oct. 31	225	Limited quota	Any elk
97	1	Nov. 1	Nov. 20			Antlerless elk
97	6	Sep. 20	Nov. 20	150	Limited quota	Cow or calf
98		Oct. 1	Oct. 15		General	Any elk
98		Oct. 16	Nov. 12		General	Antlerless elk
98	1	Sep. 20	Oct. 31	350	Limited quota	Any elk
98	1	Nov. 1	Nov. 20			Antlerless elk
98	1	Nov. 21	Jan. 31			Antlerless elk valid between Scab Creek and the East Fork River
98	4	Sep. 20	Nov. 20	75	Limited quota	Antlerless elk
98	4	Nov. 21	Jan. 31			Antlerless elk valid between Scab Creek and the East Fork River
98	6	Sep. 20	Nov. 20	300	Limited quota	Cow or calf
98	6	Nov. 21	Jan. 31			Antlerless elk valid between Scab Creek and the East Fork River
99	1	Oct. 1	Oct. 31	150	Limited quota	Any elk
99	1	Nov. 1	Nov. 20			Antlerless elk
99	4	Oct. 1	Nov. 20	175	Limited quota	Antlerless elk
100	1	Aug. 15	Oct. 6	200	Limited quota	Any elk valid within the Farson-Eden Irrigation Project or on or within one (1) mile of irrigated lands east of U.S. Highway 191
100	1	Oct. 7	Oct. 31			Any elk
100	2	Oct. 15	Oct. 31	50	Limited quota	Spike elk
100	4	Oct. 15	Oct. 31	200	Limited quota	Antlerless elk
100	5	Nov. 8	Dec. 1	200	Limited quota	Antlerless elk
100	6	Oct. 15	Dec. 1	100	Limited quota	Cow or calf valid east of Sweetwater County Road 19, south of Sweetwater County Road 82, east of Sweetwater County Road 21 and south of Sweetwater County Road 20

Hunt Area	Type	Season Dates		Quota	License	Limitations
		Opens	Closes			
100	7	Oct. 1	Oct. 31	100	Limited quota	Cow or calf valid east of U.S. Highway 191, south of Sweetwater County Road 17 and Sweetwater County Road 15, and west of Sweetwater County Road 19
100	8	Aug. 15	Sep. 15	50	Limited quota	Cow or calf valid west of the Blue Rim Road (Sweetwater County Road 5) and the Lower Farson Cutoff (Sweetwater County Road 8)
102		Oct. 15	Oct. 24		General	Any elk
102	6	Oct. 15	Nov. 30	25	Limited quota	Cow or calf
102	7	Dec. 15	Jan. 31	25	Limited quota	Cow or calf
103		Oct. 15	Oct. 24		General	Any elk
103		Oct. 25	Oct. 31		General	Antlerless elk
103	6	Aug. 15	Aug. 31	100	Limited quota	Cow or calf valid on or within one quarter (1/4) mile of irrigated land
103	6	Oct. 15	Oct. 31			Cow or calf
103	6	Dec. 15	Jan. 31			Cow or calf
104		Oct. 15	Oct. 24		General	Any elk
104		Oct. 25	Nov. 10		General	Antlerless elk
104	6	Oct. 15	Nov. 30	200	Limited quota	Cow or Calf
104	7	Aug. 15	Aug. 31	75	Limited quota	Cow or calf valid on or within one quarter (1/4) mile of irrigated land
104	7	Dec. 15	Dec. 31			Cow or calf
104	7	Jan. 1	Jan. 31			Cow or calf valid west of U.S. Highway 30 and east of Lincoln County Road 207 or east of Rock Creek within the Twin Creek Drainage
105		Oct. 15	Oct. 31		General	Any elk
106		Oct. 15	Oct. 31		General	Any elk
106		Nov. 1	Nov. 14		General	Antlerless elk

Hunt Area	Type	Season Dates		Quota	License	Limitations
		Opens	Closes			
106	1	Nov. 15	Jan. 31	50	Limited quota	Any elk valid west of the Black's Fork River or north of Wyoming Highway 410; also valid in Area 105 west of the Bear River
106	4	Oct. 15	Dec. 31	100	Limited quota	Antlerless elk
106	4	Jan. 1	Jan. 31			Antlerless elk valid on private land or west of the Black's Fork River or north of Wyoming Highway 410
106	7	Aug. 15	Jan. 31	300	Limited quota	Cow or calf valid on private land or west of the Black's Fork River or north of Wyoming Highway 410
107		Oct. 15	Oct. 31		General	Any elk
107		Nov. 1	Nov. 14		General	Antlerless elk
107	4	Oct. 15	Dec. 31	150	Limited quota	Antlerless elk
107	4	Jan. 1	Jan. 31			Antlerless elk valid off national forest within the Henry's Fork River Drainage
107	7	Aug. 15	Aug. 31	50	Limited quota	Cow or calf valid in Sweetwater County
107	7	Dec. 15	Jan. 31			Cow or calf valid off national forest within the Henry's Fork River Drainage
108	1	Oct. 11	Oct. 31	75	Limited quota	Any elk
108	1	Nov. 1	Jan. 31			Antlerless elk
108	4	Oct. 11	Jan. 31	50	Limited quota	Antlerless elk
108	6	Oct. 11	Dec. 31	200	Limited quota	Cow or calf
108	6	Jan. 1	Jan. 31			Cow or calf valid west of the Twentymile Road (Carbon County Rd 605 N)
110		Oct. 15	Oct. 31		General	Any elk
110	6	Oct. 1	Nov. 14	100	Limited quota	Cow or calf
111	1	Oct. 10	Oct. 31	50	Limited quota	Any elk
111	1	Nov. 15	Dec. 15			Any elk, also valid in Area 22
111	1	Dec. 16	Jan. 31			Antlerless elk
111	4	Oct. 10	Jan. 31	50	Limited quota	Antlerless elk

Hunt Area	Type	Season Dates		Quota	License	Limitations
		Opens	Closes			
111	6	Nov. 1	Jan. 31	100	Limited quota	Cow or calf
111	7	Nov. 10	Jan. 31	100	Limited quota	Cow or calf
113	1	Nov. 5	Nov. 30	40	Limited quota	Any elk
113	4	Nov. 5	Nov. 30	40	Limited quota	Antlerless elk
114	1	Oct. 1	Nov. 30	50	Limited quota	Any elk
114	6	Aug. 15	Jan. 31	200	Limited quota	Cow or calf
116		Oct. 15	Nov. 10		General	Any elk
116		Nov. 11	Nov. 30		General	Antlerless elk
116	7	Aug. 15	Jan. 31	300	Limited quota	Cow or calf valid off national forest
117	1	Oct. 15	Nov. 30	350	Limited quota	Any elk
117	1	Dec. 1	Jan. 31			Antlerless elk
117	2	Oct. 15	Jan. 31	50	Limited quota	Spike or antlerless elk
117	4	Oct. 15	Jan. 31	200	Limited quota	Antlerless elk
117	7	Aug. 15	Jan. 31	400	Limited quota	Cow or calf valid off national forest
118	1	Oct. 22	Nov. 12	25	Limited quota	Antlered elk
118	4	Oct. 22	Nov. 30	25	Limited quota	Antlerless elk
118	6	Oct. 1	Nov. 30	50	Limited quota	Cow or calf valid south of the Mineral X Road (Sweetwater County Road 63 and B.L.M. Road 3206)
120	1	Oct. 9	Oct. 31	125	Limited quota	Any elk
120	1	Nov. 1	Dec. 15			Antlerless elk
120	4	Oct. 9	Dec. 15	75	Limited quota	Antlerless elk
120	6	Oct. 9	Dec. 15	75	Limited quota	Cow or calf
122	1	Oct. 15	Nov. 30	75	Limited quota	Any elk
122	1	Dec. 1	Dec. 31			Antlerless elk
122	6	Oct. 15	Dec. 31	150	Limited quota	Cow or calf
123						Closed
124	1	Oct. 15	Nov. 30	50	Limited quota	Any elk
124	4	Oct. 15	Nov. 30	150	Limited quota	Antlerless elk
124	4	Dec. 1	Dec. 31			Antlerless elk valid east of Sweetwater County Road 19, and north and east of B.L.M. Roads 4409 and 4411, and west of B.L.M. Road 3310 and Sweetwater County Road 23S

Hunt Area	Type	Season Dates		Quota	License	Limitations
		Opens	Closes			
125	1	Oct. 1	Dec. 31	250	Limited quota	Any elk
125	1	Jan. 1	Jan. 31			Antlerless elk
125	6	Oct. 1	Jan. 31	300	Limited quota	Cow or calf
126		Sep. 1	Sep. 30		General	Any elk valid in Weston County
126		Oct. 1	Oct. 31		General	Any elk valid in the entire area
126		Nov. 1	Nov. 30		General	Antlerless elk valid in the entire area
126	6	Sep. 1	Dec. 31	75	Limited quota	Cow or calf
127		Oct. 1	Oct. 31		General	Any elk
127		Nov. 1	Jan. 31		General	Antlerless elk
128		Oct. 1	Oct. 7		General	Any elk
128		Oct. 8	Oct. 14		General	Antlered elk
129		Sep. 1	Oct. 31		General	Any elk
129		Nov. 1	Nov. 30		General	Antlerless elk
129	6	Sep. 1	Nov. 30	400	Limited quota	Cow or calf
130		Oct. 1	Oct. 23		General	Any elk

Please see Important Hunting Information section of the Elk Hunting Regulations brochure regarding Chronic Wasting Disease.

Section 3. Special Archery Seasons. Hunt areas and license types listed in this Section shall have special archery seasons during the dates specified in the table below. In order to hunt elk during a special archery season, archers shall possess an archery license in addition to a general elk license or a limited quota elk license valid for the hunt area in which the person is hunting.

(a) Archers with a general elk license may only hunt in those hunt areas open to general license hunting as specified in Section 2 and may take any elk.

(b) Archers with a limited quota Type 1, 2, 3 or 0 elk license may take any elk in the hunt area or areas for which their license is valid as specified in Section 2 unless otherwise specified in the table below.

(c) Archers with a limited quota Type 4, 5, 6, 7 or 8 elk license may only take antlerless or cow/calf elk in the hunt area or areas for which their license is valid as specified in Section 2.

Special Archery Seasons

Hunt Areas	Type	Season Dates		Limitations
		Opens	Closes	
1, 7-10, 12, 13, 15, 16, 19, 21-25, 27, 30-33, 47-49, 55, 56, 58, 59, 61-64, 83, 87-94, 96, 99, 102-111, 113, 114, 116, 118, 120, 122, 124-128, 130	All	Sep. 1	Sep. 30	Valid in the entire area(s)
3	All	Sep. 1	Sep. 14	Valid in the entire area(s)
11, 36, 37, 67-69	All	Sep. 15	Sep. 30	Valid in the entire area(s)
60, 70, 71, 73, 97, 98	All	Sep. 1	Sep. 19	Valid in the entire area(s)
78, 80-82, 84-86	All	Sep. 1	Sep. 25	Valid in the entire area(s)
6	General, 6	Sep. 1	Sep. 30	Valid off National Forest
6	1, 4	Sep. 1	Sep. 30	Valid in the entire area(s)
28	General, 4	Sep. 1	Sep. 30	Valid in the entire area(s)
34	1	Sep. 1	Sep. 30	Valid in the entire area(s)
34	6	Sep. 1	Sep. 30	Valid off National Forest
35	1, 4	Sep. 15	Sep. 30	Valid in the entire area(s)
35	6	Sep. 15	Sep. 30	Valid off National Forest
41, 45	1, 4, 5	Sep. 15	Sep. 30	Valid in the entire area(s)
95	1, 4, 5, 6	Sep. 1	Sep. 30	Valid in the entire area(s)
95	2	Sep. 1	Sep. 30	See Section 2 limitations
100	2	Sep. 1	Sep. 30	See Section 2 limitations
100	1, 4, 5, 6, 7, 8	Sep. 1	Sep. 30	Valid in the entire area(s)
117	All	Sep. 1	Sep. 30	See Section 2 limitations

Note: Type 9 elk licenses are valid for archery only and do not require a separate archery license.

Section 4. Disabled Hunter Season Extension.

(a) Any person qualified for and in possession of a Disabled Hunter Season Extension Permit issued by the Department in accordance with Commission regulation may hunt elk five (5) days prior to the earliest opening date in the hunt area(s) for their license type and is restricted to the limitations of their license type for the earliest opening date as specified in Section 2 of this Chapter, excluding hunt areas within Grand Teton National Park (Hunt Area 75) and the National Elk Refuge (Hunt Area 77).

(b) Hunters participating in a disabled hunter season extension shall be in possession of a Disabled Hunter Season Extension Permit which shall be immediately produced for inspection upon request of an officer authorized to enforce this regulation.

Section 5. Youth Elk Hunters. Youth hunters who possess a full price youth elk license valid for the taking of an antlered elk may take any elk during an antlered elk season in

the hunt area(s) where their license is valid as specified in Section 2 of this Chapter, excluding hunt areas within Grand Teton National Park (Hunt Area 75) and the National Elk Refuge (Hunt Area 77).

Section 6. Elk Special Management Permit. The Department's elk feedground program is a special management program that requires additional expenditures for the feeding of wildlife. An Elk Special Management Permit shall be required of any person who hunts elk in the hunt areas identified in subsection (a) of this section. The Elk Special Management Permit shall be in possession of any person while hunting elk in those hunt areas and shall be immediately produced upon request from an authorized Department representative. Any person who purchases an Elk Special Management Permit for the purpose set forth in this section shall sign his name in ink across the face of the permit. Hunters who acquire an Elk Special Management Permit through the Electronic Licensing Service (ELS) shall not be required to meet the signature provision of this section. The permit shall be available at Cheyenne Headquarters, Department Regional Offices and at designated license selling agents.

- (a) Elk Hunt Areas 70, 71, 75, 77, 78, 80-98.

Section 7. Regulations Governing Elk Hunting in Grand Teton National Park (Hunt Area 75) and the National Elk Refuge (Hunt Area 77).

(a) NO HUNTER MAY HARVEST MORE THAN ONE (1) ELK IN GRAND TETON NATIONAL PARK.

(b) Successful completion of a hunter safety course is required, regardless of a hunter's age, prior to hunting in Grand Teton National Park and a hunter safety certificate shall be in possession when hunting elk.

(c) A Park or National Elk Refuge Permit is required prior to hunting elk and shall be in possession while hunting elk in Grand Teton National Park or the National Elk Refuge.

(d) That portion of Hunt Area 75 beginning at the Lost Creek Road (U.S.F.S. Road 30340) at U.S. Highway 191; easterly along said road to the Grand Teton National Park boundary; southerly along said boundary to the intersection with the Shadow Mountain-Kelly Road (U.S.F.S. Road 30340) and the Antelope Flats Road at Carpenter Draw; southerly and westerly along said road to U.S. Highway 191; northeasterly along said highway to the Lost Creek Road (U.S.F.S. Road 30340) shall be known as the Antelope Flats portion of the hunt area.

(e) That portion of Hunt Area 75 beginning where U.S. Highway 191 crosses Ditch Creek; northerly along said highway to the Deadmans Bar Access Road; westerly along said road to the eastern most bank of the main channel of the Snake River; southerly along said river to the confluence of Ditch Creek and the Snake River; easterly along said creek to U.S. Highway 191 shall be known as the Snake River Bottom of the hunt area.

(f) An area one-quarter (1/4) mile wide along either side of U.S. Highway 191 shall be closed to all elk hunting within Grand Teton National Park.

(g) An area within one-half (1/2) mile of buildings as indicated on the detailed Hunt Area 75 hunt area map provided with a park permit shall be closed to elk hunting in Grand Teton National Park. Structures excluded from this closure include those within the Gros Ventre Campground, all stand-alone toilets or well houses, all buildings within the McCollister Historic District and the historic Luther Taylor ("Shane Cabin") and the historic Cunningham Cabin.

(h) An area one-quarter (1/4) mile wide along the north side of the Gros Ventre-Kelly Road from the Mormon Row Road easterly to the town of Kelly is closed to all public entry.

(i) Legal firearms include rifles with a barrel bore diameter of at least .24 caliber that fire a cartridge that is two (2) inches or more in length. The use of handguns and archery equipment for hunting are prohibited in Grand Teton National Park.

Section 8. Hunt Area Descriptions.

Area and Number.

Area 1. Black Hills. Beginning where the north boundary of the Black Hills National Forest crosses the Wyoming-South Dakota state line; southerly along said line to U.S.F.S. Road 807; northwesterly along said road to Moskee; northerly along the Moskee Road to its junction with U.S.F.S. Road 863; northerly along said road to the Black Hills National Forest boundary marker and one-quarter (1/4) mile south of Ranch A; easterly along said boundary to the Wyoming-South Dakota state line.

Area 2. Fortification. Beginning where the Wild Horse Road (Sheridan County Road 38) crosses the Powder River at Arvada; easterly along said road to the Echeta Road (Sheridan County Road 293); southeasterly along said road to the Montgomery Road; westerly along said road to the Kingsbury Road; southerly along said road to Interstate Highway 90; westerly along said highway to the Powder River; northerly down said river to the Wild Horse Road (Sheridan County Road 38).

Area 3. Rawhide. Beginning at the intersection of U.S. Highway 20 and U.S. Highway 85 in the town of Lusk; easterly along U.S. Highway 20 to the Wyoming-Nebraska state line; southerly along said line to the Colorado state line; westerly along said state line to U.S. Interstate 25; northerly along said highway to U.S. Highway 26; easterly along said highway to the North Platte River; northerly and westerly up said river to Interstate Highway 25; northerly along said Interstate to U.S. Highway 20; easterly along said highway to the intersection of U.S. Highway 20 and U.S. Highway 85 in the town of Lusk.

Area 6. Pole Mountain. Beginning at the city of Laramie and U.S. Highway 30-287; northerly along said highway to Wyoming Highway 34; northerly and easterly along said highway to Interstate Highway 25; southerly along said highway to the Wyoming-Colorado state

line; westerly along said line to U.S. Highway 287; northerly along said highway to the city of Laramie and U.S. Highway 30-287.

Area 7. Laramie Peak. Beginning at the confluence of Deer Creek and the North Platte River in the town of Glenrock; easterly and southerly down said river to the town of Guernsey and U.S. Highway 26; westerly along said highway to Interstate Highway 25; southerly along said highway to Wyoming Highway 34; southwesterly along said highway to U.S. Highway 30-287; northwesterly along said highway to Wyoming Highway 487 at the town of Medicine Bow; northerly along said highway to; the Little Medicine Bow River; northeasterly and northerly along said river to the Shirley Ridge Road (Carbon County Road 2E); northwesterly along said road to Wyoming Highway 487; northwesterly along said highway to the Lone Tree Road (B.L.M. Road 3141); northerly along said road to the Spring Creek Road; easterly along said road to the Bates Creek Road (Natrona County Road 402); northeasterly along said road to the Squaw Springs Trail Road; northeasterly along said road to U.S.F.S. Road 660; easterly along said road to Curry Creek; northwesterly down said creek to Deer Creek; northerly down said creek to the North Platte River at the town of Glenrock.

Area 8. Boulder Ridge. Beginning at the city of Laramie and U.S. Highway 287; southerly along said highway to the Wyoming-Colorado state line; westerly along said line to Wyoming Highway 10; northerly along said highway to Wyoming Highway 230 at Woods Landing; northeasterly along said highway to U.S. Highway 287 at the city of Laramie.

Area 9. South Snowy Range. Beginning at the city of Laramie and Wyoming Highway 230; southwesterly along said highway to Woods Landing and Wyoming Highway 10; southerly along said highway to the Wyoming-Colorado state line; westerly along said line to Wyoming Highway 230; northeasterly along said highway to U.S.F.S. Road 512; northwesterly along said road to U.S.F.S. Road 543; northerly along said road to Douglas Creek at Keystone; northerly up said creek to the divide between the Laramie River and the North Platte River; northerly along said divide to Wyoming Highway 130; easterly along said highway to Wyoming Highway 230.

Area 10. Rock Creek. Beginning at the city of Laramie and Wyoming Highway 130; westerly along said highway to the divide between the Laramie River and the North Platte River; northerly along said divide to the divide between the Medicine Bow River and the Laramie River at Medicine Bow Peak; northeasterly along said divide to Sheep Lake Trail 389; northwesterly along said trail to Deep Creek; northeasterly down said creek to Rock Creek; northeasterly down said creek to Interstate Highway 80 at Arlington; southeasterly along said highway to Wyoming Highway 130.

Area 11. Medicine Bow River. Beginning where Interstate Highway 80 crosses Rock Creek at Arlington; southwesterly up said creek to Deep Creek; southwesterly up said creek to Sheep Lake Trail 389; southeasterly along said trail to the divide between the Laramie River and the Medicine Bow River; southwesterly along said divide to Medicine Bow Peak and the divide between the Medicine Bow River and Brush Creek; northwesterly along said divide to U.S.F.S. Road 103; northwesterly along said road to the North Brush Creek Road (U.S.F.S. Road 100); northerly along said road to the Sand Lake Road (U.S.F.S. Road 101); northwesterly along said road to the Cedar Pass Road (U.S.F.S. Road 261); southwesterly along said road to U.S.F.S. Road 115; northerly along said road to the Pass Creek Basin Road; northerly along said road to

the Pass Creek Road (Carbon County Road 404); northerly along said road to Wyoming Highway 72; northwesterly along said highway to Interstate Highway 80 at the west Elk Mountain interchange; southeasterly along said highway to Rock Creek.

Area 12. Kennaday Peak. Beginning at the junction of the North Platte River and Interstate Highway 80 at Fort Steele Bridge; easterly along said highway to Wyoming Highway 130 at the Saratoga interchange; southerly along said highway to the Pass Creek Road (Carbon County Road 404); easterly along said road to the Pass Creek Basin Road; southerly along said road to U.S.F.S. Road 115; southerly along said road to the Cedar Pass Road (U.S.F.S. Road 261); northeasterly along said road to the Sand Lake Road (U.S.F.S. Road 101); southeasterly along said road to the North Brush Creek Road (U.S.F.S. Road 100); southerly along said road to U.S.F.S. Road 103; southeasterly along said road to the divide between Brush Creek and the Medicine Bow River; southeasterly along said divide to Medicine Bow Peak and the Laramie River-North Platte River divide; southerly along said divide to Wyoming Highway 130; westerly and northerly along said highway to the North Platte River at Saratoga; northwesterly down said river to Interstate Highway 80.

Area 13. Encampment River. Beginning where the Continental Divide crosses the Wyoming-Colorado state line; northerly along said divide to Wyoming Highway 70; easterly along said highway to Wyoming Highway 230; southeasterly along said highway to the Wyoming-Colorado state line; westerly along said line to the Continental Divide.

Area 15. Spring Creek. Beginning where Wyoming Highway 71 (Rawlins Sandstone Road) crosses the Continental Divide; northerly along said highway to Sage Creek; easterly down said creek to the North Platte River; southerly up said river to Wyoming Highway 130; southerly along said highway to Wyoming Highway 230; southeasterly along said highway to Wyoming Highway 70; westerly along said highway to the Continental Divide; northerly along said divide to Wyoming Highway 71.

Area 16. Shirley Mountain. Beginning at the junction of Interstate Highway 80 and the North Platte River; northeasterly down said river to Wyoming Highway 220 at Government Bridge; northeasterly along said highway to the Bolton Creek Road (Natrona County Road 404); southeasterly along said road to the Bates Hole Stock Trail (Natrona County Road 403); southeasterly along said road to Wyoming Highway 487; southerly along said highway to the Shirley Ridge Road (Carbon County Road 2E); easterly and southerly along said road to the Little Medicine Bow River; southerly and southwestwesterly along said river to Wyoming Highway 487; southerly along said highway to U.S. Highway 30-287 at the town of Medicine Bow; southwestwesterly along said highway to Interstate Highway 80; westerly along said interstate to the North Platte River.

Area 19. Muddy Mountain. Beginning at the confluence of Deer Creek and the North Platte River at the town of Glenrock; southerly up said creek to Curry Creek; southeasterly up said creek to U.S.F.S. Road 660; northwesterly along said road to the Squaw Springs Trail Road; southwestwesterly along said road to the Bates Creek Road (Natrona County Road 402); southwestwesterly along said road to the Spring Creek Road; westerly along said road to the Lone Tree Road (B.L.M. Road 3141); southerly along said road to Wyoming Highway 487;

northwesterly along said highway to the Bates Hole Stock Trail (Natrona County Road 403); northwesterly along said road to the Bolton Creek Road (Natrona County Road 404); northwesterly along said road to Wyoming Highway 220; southwesterly along said highway to the North Platte River at Government Bridge; northeasterly down said river to Deer Creek in the town of Glenrock.

Area 21. Baggs. Beginning at the junction of Wyoming Highway 789 and the Wyoming-Colorado state line; northerly along said highway to Muddy Creek north of Dad; easterly up said creek to the Muddy Creek Road (B.L.M. Road 3306); easterly along said road to Miller Hill Road (B.L.M. Road 3328); southeasterly along said road to the McCarty Canyon Road (Carbon County Road 503); northeasterly along said road to the Sage Creek Road (Carbon County Road 401); southerly along said road to the Continental Divide at Middlewood Hill; southerly along said divide to the Wyoming-Colorado state line; westerly along said line to Wyoming Highway 789.

Area 22. Ferris. Beginning where Wyoming Highway 287 intersects Wyoming Highway 220 at Muddy Gap Junction; northeasterly along Wyoming Highway 220 to the Buzzard Road (Natrona County Road 410-Carbon County Road 497); southerly along said road to the South Ferris Road (Carbon County Road 100); westerly along said road to U.S. Highway 287; northerly along said highway to Muddy Gap Junction.

Area 23. Rattlesnake. Beginning where Wyoming Highway 220 intersects the Dry Creek Road (Natrona County Road 321); northwesterly along said road to the Gas Hills Road (Natrona County Road 212); northeasterly along said road to U.S. Highway 20-26 at the town of Waltman; easterly along said highway to Poplar Street in the city of Casper; southerly along said street to the North Platte River at the city of Casper; southwesterly up said river to the Kortess Road (Natrona County Road 407); northerly along said road to Wyoming Highway 220; westerly along said highway to the Dry Creek Road (Natrona County Road 321).

Area 24. Green Mountain. Beginning at the junction of U.S. Highway 287 and Wyoming Highway 220; southerly along U.S. Highway 287 to Wyoming Highway 73; westerly along said highway to the Bairoil Road (Sweetwater County Road 22); westerly along said road to the Wamsutter-Crooks Gap Road (Fremont County Road 318 and Sweetwater County Road 23); southerly along said road to the Osborne Road (B.L.M. Road 3212); westerly along said road to the Bison Basin Road (Fremont County Road 281 and B.L.M. Road 3221); northerly along said road to U.S. Highway 287; easterly along said highway to Wyoming Highway 220.

Area 25. South Pass. Beginning where U.S. Highway 287 crosses the south boundary of the Wind River Reservation; easterly along said boundary to Wyoming Highway 135; southerly along said highway to U.S. Highway 287 at Sweetwater Station; easterly along said highway to the Bison Basin Road (Fremont County Road 281 and B.L.M. Road 3221); southerly along said road to the Rocky Crossing Road (B.L.M. Road 3214); westerly along said road to the Red Creek Road (B.L.M. Road 3219); northerly along said road to the Three Forks-Atlantic City Road (B.L.M. Road 2317); northwesterly along said road to the Sweetwater River at Phelps-Dodge Bridge; westerly up said river to Wyoming Highway 28; northeasterly up said highway to

U.S. Highway 287; northerly along said highway to the south boundary of the Wind River Reservation.

Area 27. Upper Sweetwater. Beginning where Wyoming Highway 28 crosses the Sweetwater River; northwesterly up said river to the divide between the Sweetwater River and the Popo Agie River drainages at Sweetwater Gap; southeasterly along said divide to Granite Peak and the head of Willow Creek; southeasterly down said creek to Wyoming Highway 28; southwestly along said highway to the Sweetwater River.

Area 28. Cony Mountain. Beginning where U.S. Highway 287 crosses the south boundary of the Wind River Reservation; southeasterly along said highway to Wyoming Highway 28; southwestly along said highway to Willow Creek; northwesterly up said creek to the divide between the Sweetwater River and Popo Agie River drainages at Granite Peak; northwesterly along said divide to the Continental Divide; northwesterly along said divide to the south boundary of the Wind River Reservation; easterly along said boundary to U.S. Highway 287.

Area 30. Aspen Mountain. Beginning where Interstate Highway 80 crosses the Green River; easterly along said highway to the town of Rock Springs and Wyoming Highway 430; southeasterly along said highway to the Mud Springs Road (Sweetwater County Road 32); southwestly along said road to Aspen Mountain Road (Sweetwater County Road 27); southerly along said road to Clay Basin Pipeline Road (Sweetwater County Road 71); southwestly along said road to the Ramsey Ranch Road (Sweetwater County Road 34); westerly along said road to U.S. Highway 191; westerly along said highway to the Ramsey Ranch Road (Sweetwater County Road 34); northerly along said road to Sage Creek Road (Sweetwater County Road 36); westerly along said road to Sage Creek; westerly down said creek to Flaming Gorge Reservoir; northerly along the east shore of said reservoir to the Green River; northeasterly then northwesterly up said river to Interstate Highway 80.

Area 31. Little Mountain. Beginning where the east shore of Flaming Gorge Reservoir crosses the Wyoming-Utah state line; northerly along the east shore of Flaming Gorge Reservoir to its confluence with Sage Creek; easterly up said creek to the Sage Creek Road (Sweetwater County Road 36); easterly along said road to the Ramsey Ranch Road (Sweetwater County Road 34); southerly along said road to U.S. Highway 191; southerly along said highway to the Wyoming-Utah state line; westerly along said line to the east shore of Flaming Gorge Reservoir.

Area 32. Pine Mountain. Beginning where Wyoming Highway 430 crosses the Wyoming-Colorado state line; westerly along said line to the Wyoming-Utah state line; westerly along said line to U.S. Highway 191; northerly along said highway to the Ramsey Ranch Road (Sweetwater County Road 34); easterly along said road to the Clay Basin Pipeline Road (Sweetwater County Road 71); northeasterly along said road to the Aspen Mountain Road (Sweetwater County Road 27); northerly along said road to the Mud Springs Road (Sweetwater County Road 32); northeasterly along said road to Wyoming Highway 430; southerly along said highway to the Wyoming-Colorado state line.

Area 33. Middle Fork. Beginning at the Kaycee interchange on Interstate Highway 25; southeasterly along said highway to the Midwest interchange and the Smoky Gap Road (Natrona County Road 115); westerly along said road to the Dead Horse Road (Natrona County Road 114); southwesterly along said road to the Wild Horse Trail Road (Natrona County Road 113); westerly along said road to the 33 Mile Road (Natrona County Road 110); northwesterly along said road to the Hazelton Road (Washakie County Road 81); northerly along said road to the Barnum Mountain Road; easterly along said road to the Barnum Road (Johnson County Road 78) at the town of Barnum; easterly along said road to Wyoming Highway 190; northeasterly along said road to Wyoming Highway 191; easterly along said highway to Interstate Highway 25.

Area 34. Upper Powder River. Beginning at the junction of Wyoming Highway 196 and the Crazy Woman Canyon Road (Johnson County Road 14); southerly along said highway to Wyoming Highway 191 at the town of Kaycee; westerly along said highway to Wyoming Highway 190; westerly along said highway to the town of Barnum and the Barnum Mountain Road; westerly along said road to the Hazelton Road (Washakie County Road 81-Johnson County Road 3); northerly along said road to the Gold Mine Road (U.S.F.S. Road 452); northerly along said road to the Canyon Creek Road (U.S.F.S. Road 25); northerly along said road to U.S. Highway 16; easterly along said highway to the Crazy Woman Canyon Road; easterly along said road to Wyoming Highway 196.

Area 35. Hunter Mesa. Beginning where U.S. Highway 87 business loop crosses French Creek; southerly along said highway to Wyoming Highway 196; southerly along said highway to the Crazy Woman Canyon Road (Johnson County Road 14); westerly along said road to U.S. Highway 16; westerly along said highway to the divide along the Big Horn Mountain range at Powder River Pass; northwesterly along said divide to North Clear Creek; easterly down said creek to the North Fork Ditch; easterly down said ditch to French Creek; easterly down said creek to the U.S. Highway 87 business loop.

Area 36. Rock Creek. Beginning where Interstate Highway 90 crosses Piney Creek; southeasterly along said highway to Interstate Highway 25; southerly along said highway to French Creek east of the town of Buffalo; westerly up said creek to the North Fork Ditch; westerly up said ditch to the North Fork of Clear Creek; westerly up said creek to the divide along the Big Horn Mountain range; northerly along said divide to South Piney Creek; northeasterly down said creek to Piney Creek; easterly down said creek to Interstate Highway 90.

Area 37. Goose. Beginning at the junction of U.S. Highway 14 and Interstate Highway 90 east of the town of Ranchester; southerly along said highway to Piney Creek; westerly up said creek to South Piney Creek; southwesterly up said creek to the divide along the Big Horn Mountain range; northwesterly along said divide to the Woodchuck Pass Road (U.S.F.S. Road 226); northerly along said road to the Goose (Red Grade) Road (U.S.F.S. Road 26); northwesterly along said road to the Black Mountain Road (U.S.F.S. Road 16); northeasterly along said road to U.S. Highway 14; easterly along said road to Interstate Highway 90.

Area 38. Tongue. Beginning where Interstate Highway 90 crosses the Wyoming-Montana state line; southeasterly along said highway to U.S. Highway 14; westerly

along said highway to the Black Mountain Road (U.S.F.S. Road 16); southerly along said road to the Goose (Red Grade) Road (U.S.F.S. Road 26); southerly along said road to the Woodchuck Pass Road (U.S.F.S. Road 226); southerly along said road to Woodchuck Pass and the divide along the Big Horn Mountain range; northwesterly along said divide to U.S. Highway 14 at Granite Pass; northerly along said highway to the Hunt Mountain Road (U.S.F.S. Road 10); northwesterly along said road to U.S. Highway 14A; westerly along said highway to the Devils Canyon Road (U.S.F.S. Road 14); northerly along said road to the Sheep Mountain Road (U.S.F.S. Road 11); northerly along said road to the Wyoming-Montana state line; easterly along said line to Interstate Highway 90.

Area 39. Deer Creek. Beginning where U.S. Highway 14A crosses the Big Horn River; northerly down said river to the Wyoming-Montana state line; easterly along said line to the Sheep Mountain Road (U.S.F.S. Road 11); southerly along said road to the Devils Canyon Road (U.S.F.S. Road 14); southerly along said road to U.S. Highway 14A; westerly along said highway to the Big Horn River.

Area 40. Horse Creek. Beginning on the Big Horn River in the town of Greybull; northerly down said river to U.S. Highway 14A; easterly along said highway to the Hunt Mountain Road (U.S.F.S. Road 10); southeasterly along said road to U.S. Highway 14 at Granite Pass; southwestly along said highway to the Big Horn River at the town of Greybull.

Area 41. Medicine Lodge. Beginning where U.S. Highway 14 crosses the Bighorn River in the town of Greybull; easterly along said highway to Granite Pass and the divide along the Bighorn Mountain range; southeasterly along said divide to the divide between Medicine Lodge Creek and Paint Rock Creek; southwestly along said divide to the Cold Springs Road (U.S.F.S. Road 344) at the Upper Medicine Lodge Lake; southwestly along said road to the Alkali Road (U.S.F.S. Road 338-B.L.M. Road 1111); southerly along said road to Wyoming Highway 31; westerly along said highway to the Bighorn River at the town of Manderson; northerly down said river to U.S. Highway 14 in the town of Greybull.

Area 45. Paint Rock Creek. Beginning where U.S. Highway 16 crosses the Big Horn River in the town of Worland; northerly down said river to Wyoming Highway 31 at the town of Manderson; easterly along said highway to the Cold Springs Road (B.L.M. /U.S.F.S. Road 344); northeasterly along said road to the divide between Medicine Lodge Creek and Paint Rock Creek at Upper Medicine Lodge Lake; easterly along said divide to the divide along the Big Horn Mountain range; southeasterly along said divide to U.S. Highway 16 at Powder River Pass; westerly along said highway to the Canyon Creek Road (U.S.F.S. Road 25); southerly along said road to the Gold Mine Road (U.S.F.S. Road 452); southerly along said road to the Bighorn National Forest boundary; westerly along said boundary to U.S. Highway 16; westerly along said highway to the Bighorn River in the town of Worland.

Area 47. Copper Mountain. Beginning where the Big Horn River intersects Wyoming Highway 172 (Black Mountain Road); easterly along said highway to the Kirby Creek Road (Hot Springs County Road 7); southerly along said road to the Bridger Creek Road (Fremont County Road 259); southerly along said road to the Badwater Road (Fremont County Road 117); southeasterly along said road to the Lysite-Moneta Road (Fremont County Road 176); southerly

along said road to U.S. Highway 20-26; westerly along said highway to the town of Shoshoni; northerly along U.S. Highway 20 to the Wind River Reservation boundary; north and west along said boundary to the Big Horn River; northerly down said river to Wyoming Highway 172.

Area 48. Upper Nowood. Beginning at the town of Moneta and U.S. Highway 20-26; northerly along the Lysite-Moneta Road (Fremont County Road 176) to the Badwater Road (Fremont County Road 117) at the town of Lysite; westerly along said road to the Bridger Creek Road (Fremont County Road 259); northerly along the Bridger Creek Road to the Kirby Creek Road (Hot Springs County Road 7); northerly along said road to Wyoming Highway 172 (Black Mountain Road); easterly along said road to the Murphy Dome-Mud Creek Road (B.L.M. Road 1409); northeasterly along said road to the Nowater Stock Drive Road (B.L.M. Road 1404); easterly along said road to the Upper Nowood Road; northeasterly along said road to Deep Creek; southerly up said creek to Lost Creek; southerly up said creek to the Cherry Creek Hill Stock Drive Road; northeasterly along said road to the Hazelton Road (Washakie County Road 6215); southwesterly along said road to Natrona County Road 109; southwesterly along said road to the North Fork of Buffalo Creek; southwesterly along said creek to the divide between the Middle Fork and North Fork of Buffalo Creek; westerly along said divide to the divide between Badwater Creek, Deep Creek and Buffalo Creek; southwesterly along said divide to Badwater Creek; southwesterly along said creek to Natrona County Road 101; southwesterly along said road to Natrona County Road 102; southerly along said road to Natrona County Road 103; southeasterly along said road to Natrona County Road 104; southerly along said road to Waltman and U.S. Highway 20-26; westerly along said highway to the town of Moneta.

Area 49. Otter Creek. Beginning at the junction of U.S. Highway 16 and the Bighorn National Forest Boundary approximately nine (9) miles east of the town of Ten Sleep; easterly along said boundary to the Gold Mine Road (U.S.F.S. Road 452); southerly along said road to the Hazelton Road (Big Horn Divide Road-Johnson County Road 3); southerly along said road to the Cherry Creek Hill Stock Drive Road; southwesterly down said road to Lost Creek; northwesterly down said creek to Deep Creek; northwesterly down said creek to the Upper Nowood Road; southwesterly along said road to the Nowater Stock Drive (B.L.M. Road 1404); westerly along said road to the Murphy Dome-Mud Creek Road (B.L.M. Road 1409); southerly along said road to Wyoming Highway 172 (Black Mountain Road); westerly along said highway to the Big Horn River; northerly along said river to U.S. Highway 16; easterly along said highway to the Bighorn National Forest boundary.

Area 51. Sunlight-Crandall. Beginning at Wyoming Highway 212 where it crosses the Wyoming-Montana state line east of Twin Lakes; southwesterly along said highway to Morrison Jeep Trail (U.S.F.S. Road 120); southeasterly along said road to the Clark's Fork River; all of the south drainage of the Clark's Fork River north of and including the Sunlight Creek drainage, but excluding the Elk Creek drainage; northerly up the Yellowstone National Park border to the Wyoming-Montana state line; easterly along said line to Wyoming Highway 212 line east of Twin Lakes.

Area 53. Trout Peak. All of the drainages of Elk Creek, Dead Indian Creek, Jim Creek, Trout Creek and Rattlesnake Creek.

Area 54. Bald Ridge. Beginning where Wyoming Highway 212 crosses the Wyoming-Montana state line on the Beartooth Plateau; southwesterly along said highway to the Morrison Jeep Trail (U.S.F.S. Road 120); southeasterly along said road to the Clark's Fork River; westerly along said river to the divide between Dead Indian Creek and Dead Indian Gulch; southerly along said divide to the divide between Dead Indian Creek and Paint Creek; southerly along said divide to the divide between Rattlesnake Creek and Pat O'Hara Creek; southerly and easterly along said divide to the divide between Rattlesnake Creek and Trail Creek; southeasterly along said divide to Wyoming Highway 14-16-20; easterly along said highway to the Bighorn River; northerly along said river to the Wyoming-Montana state line; westerly along said line to Wyoming Highway 212 on the Beartooth Plateau.

Area 55. Grinnell. All of the north and west drainage of the North Fork of the Shoshone River down to but excluding the drainage of Sweetwater Creek; all of the south drainage of the North Fork of the Shoshone River down to but excluding the drainage of Elk Fork Creek.

Area 56. Wapiti Ridge. All of the drainage of the North Fork of the Shoshone River below and including the drainage of Sweetwater Creek and above the drainage of Jim Creek; all of the south drainage of the North Fork of the Shoshone River below and including the drainage of Elk Fork Creek; all of the north and west drainage of the South Fork of the Shoshone River below and including the drainage of Ishawooa Creek.

Area 58. Sage Creek. Beginning where Wyoming Highway 120 leaves the town of Cody; southerly along said highway to Meeteetse Rim; westerly along said rim to the divide between the Greybull River and the South Fork of the Shoshone River; westerly along said divide to the west fork of Belknap Creek; northwesterly down said creek to the South Fork of the Shoshone River; northeasterly down said river to the town of Cody.

Area 59. Boulder Basin. All of the south and east drainage of the South Fork of the Shoshone River, west of the west fork and mainstream of Belknap Creek; down to the South Fork of the Shoshone River; all of the north and west drainage of the South Fork of the Shoshone River, above the drainage of Ishawooa Creek.

Area 60. Thorofare. All of the drainage of the Yellowstone River upstream from Yellowstone Lake outside of Yellowstone National Park.

Area 61. North Greybull River. All of the north and west drainage of the Greybull River west of Wyoming Highway 120.

Area 62. South Greybull River. All of the south and east drainage of the Greybull River located west of the mouth of the Wood River; all of the north and west drainage of the Wood River.

Area 63. Wood River-Gooseberry Creek. All of the south and east drainage of the Wood River; all of the south and east drainage of the Greybull River located east of the mouth of the Wood River; all of the drainage of Gooseberry Creek located west of Wyoming Highway 120.

Area 64. Owl Creek. Beginning where the divide between Gooseberry Creek and Grass Creek crosses Wyoming Highway 120; southeasterly along said highway to the Big Horn River; southerly up said river to the Wind River Reservation boundary; westerly, then northerly, then westerly along said boundary to the divide between Owl Creek and the South Fork of the Wood River; northeasterly along said divide to the divide between Cottonwood Creek and Gooseberry Creek; northeasterly along said divide to the divide between Gooseberry Creek and Grass Creek; easterly along said divide to Wyoming Highway 120; in addition, all non-Indian fee title lands in that portion of Hot Springs County within the exterior boundaries of the Wind River Reservation.

Area 66. Basin. All of the area west of the Big Horn River; south of U.S. Highway 14-16-20 and U.S. Highway 14, east of Wyoming Highway 120 and north of Broadway Street in the town of Thermopolis.

Area 67. Wiggins Fork. All of the drainage of the Wind River that lies north of U.S. Highway 287 and west of the Wind River Reservation and those areas of the Spence and Moriarity Wildlife Management Area east of the East Fork of the Wind River.

Area 68. Warm Springs. Beginning where U.S. Highway 287 crosses Jakey's Fork Creek; southwesterly up said creek to the Continental Divide; northwesterly along said divide to U.S. Highway 287 at Togwotee Pass; southeasterly along said highway to Jakey's Fork Creek.

Area 69. Whiskey Mountain. Beginning where U.S. Highway 287 crosses the west boundary of the Wind River Reservation; southerly along said boundary to the Continental Divide; northwesterly along said divide to Jakey's Fork Creek; northeasterly down said creek to U.S. Highway 287; southeasterly along said highway to the Wind River Reservation boundary.

Area 70. Buffalo Fork. Beginning where U.S. Highway 26-287 crosses the western bank of the Buffalo Fork River at the private land boundary at the Pinto Ranch; southerly, westerly and northerly along said boundary to the Grand Teton National Park-Bridger Teton National Forest boundary; northerly along said boundary to Pacific Creek Road (U.S.F.S. Road 30090); northeasterly up said road to Pacific Creek Trail (U.S.F.S. Trail 036) at the Pacific Creek Trailhead; northerly up said trail to the Gravel Creek Trail (U.S.F.S. Trail 042); northerly along said trail to the south boundary of Yellowstone National Park at Fox Park; easterly along said boundary to the Continental Divide; southerly and easterly along said divide to U.S. Highway 26-287 at Togwotee Pass; westerly along said highway to the easternmost boundary of Grand Teton National Park; northerly and westerly along said boundary to U.S. Highway 26-287 at the western bank of the Buffalo Fork River.

Area 71. Pacific Creek. Beginning where Pacific Creek Road (U.S.F.S. Road 30090) crosses the Grand Teton National Park boundary; northerly and westerly along said boundary to the Targhee National Forest boundary; northerly along said boundary to the southern boundary of Yellowstone National Park; easterly along said boundary to the Gravel Creek Trail (U.S.F.S. Trail 042) at Fox Park; southerly along said trail to Pacific Creek Trail (U.S.F.S. Trail 036);

southwesterly down said trail to Pacific Creek Road (U.S.F.S. Road 30090) at the Pacific Creek Trailhead; southwesterly down said road to the Grand Teton National Park boundary.

Area 72. Berry Creek. All of the drainages of Berry Creek, Owl Creek and Webb Canyon Creek and that area north of Berry Creek to the Grand Teton National Park boundary.

Area 73. Targhee-Alta. Beginning where Wyoming Highway 22 crosses the Wyoming-Idaho state line; northerly along said line to the southern boundary of Yellowstone National Park; easterly along said boundary to the Caribou-Targhee National Forest boundary; southerly along said boundary to Teton Pass and Wyoming Highway 22; westerly along said highway to the Wyoming-Idaho state line.

Area 75. Snake River. Beginning at the southern boundary of Grand Teton National Park at the Gros Ventre River and U.S. Highway 191; northerly along said highway to Ditch Creek; westerly along said creek to the Snake River proper; northerly along the easternmost bank of the main channel of the Snake River to the northernmost channel of Spread Creek; southeasterly along said creek to U.S. Highway 191; southwesterly along said highway to U.S.F.S. Road 30310 at the Cunningham Cabin; southerly along said road to the Grand Teton National Park boundary; southerly along said boundary to the southernmost intersection with the Shadow Mountain-Kelly Road (U.S.F.S. Road 30340); southwesterly along said road to the junction of the Teton Science School Road (U.S.F.S. Road 30350); northeasterly along said road one and one-quarter (1-1/4) miles to a marked boundary; easterly one (1) mile to the Grand Teton National Park boundary; southerly along the Grand Teton National Park boundary to the Gros Ventre-Kelly Road (U.S.F.S. Road 30400); southwesterly along said road to a posted boundary approximately one-half (1/2) mile west of the Gros Ventre Campground; southerly along said boundary to the southern boundary of Grand Teton National Park and the Gros Ventre River; westerly along said boundary to U.S. Highway 191.

Area 77. National Elk Refuge. Beginning where U.S. Highway 191 crosses the Gros Ventre River at the northwest corner of the National Elk Refuge boundary; easterly up said boundary to the Bridger-Teton National Forest and National Elk Refuge boundary; southerly along said boundary to the town of Jackson and the National Elk Refuge boundary; westerly along said boundary to U.S. Highway 191; northerly along said highway to the Gros Ventre River at the northwest corner of the National Elk Refuge.

Area 78. Wilson. Beginning where the Caribou-Targhee National Forest boundary crosses Wyoming Highway 22 at Teton Pass; northerly along said boundary to the Grand Teton National Park boundary; northerly and southerly along said boundary to U.S. Highway 191; southerly along said highway to its junction with Wyoming Highway 22; westerly along said highway to Teton Pass.

Area 79. Teton Park. Beginning where U.S. Highway 26-287 crosses the western bank of the Buffalo Fork River at the private land boundary of the Pinto Ranch; southerly, westerly and northerly along said boundary to the Grand Teton National Park-Bridger Teton National Forest boundary; northerly and westerly along said boundary to U.S. Highway 191; southerly along said highway to U.S.F.S. Road 30310 near Cunningham Cabin; southerly down said road

to the Grand Teton National Park boundary; easterly, northerly and westerly along said boundary to U.S. Highway 26-287 at the western bank of the Buffalo Fork River.

Area 80. Sheep Creek. Beginning where the National Elk Refuge boundary crosses the divide between the Gros Ventre River and Flat Creek east of Kelly; southeasterly along said divide to the divide between Flat Creek and Granite Creek at Pyramid Peak; southwesterly along said divide to the divide between Cache Creek and Flat Creek at Cache Peak; northwesterly along said divide to U.S.F.S. Trail 018; southwesterly along said trail to Cache Creek; northwesterly along said creek to the Bridger-Teton National Forest boundary; northerly along said boundary to the National Elk Refuge boundary; northeasterly along said boundary to the divide between the Gros Ventre River and Flat Creek east of Kelly.

Area 81. Spread Creek. Beginning where the Grand Teton National Park boundary crosses the Gros Ventre River east of the town of Kelly; northerly along said boundary to U.S. Highway 26-287; easterly along said highway to Togwotee Pass and the Continental Divide; southerly along said divide to the Moccasin Basin Road (U.S.F.S. Road 30750); southerly down said road to the North Fork of Fish Creek at Calf Creek; southerly down said creek to Fish Creek; southeasterly down said creek to the Gros Ventre River; westerly down said river to the Grand Teton National Park boundary.

Area 82. Crystal Peak. Beginning where the Gros Ventre River crosses the National Elk Refuge boundary near the town of Kelly; easterly up said river to Kinky Creek; easterly up said creek to the Darwin Ranch Road (U.S.F.S. Road 620); easterly along said road to the divide between the Green River and Gros Ventre River; southwesterly along said divide to the divide between the Gros Ventre River and Hoback River at Hodges Peak; northwesterly along said divide to the divide between Granite Creek and Flat Creek at Pyramid Creek; northwesterly and northerly along the divide between Flat Creek and the Gros Ventre River to the National Elk Refuge boundary; northerly along said boundary to the Gros Ventre River.

Area 83. Fish Creek. Beginning where Kinky Creek enters the Gros Ventre River; northerly down said river to Fish Creek; northeasterly up said creek to the North Fork of Fish Creek; northerly up said creek to the Moccasin Basin Road (U.S.F.S. Road 30750) at Calf Creek; northerly up said road to the Continental Divide; southerly along said divide to the Union Pass Road (U.S.F.S. Road 600); southwesterly along said road to the Darwin Ranch Road (U.S.F.S. Road 620); westerly along said road to Kinky Creek; westerly down said creek to the Gros Ventre River.

Area 84. Lower Hoback. Beginning where U.S. Highway 191 crosses Flat Creek at the north edge of the town of Jackson; due east to the National Elk Refuge boundary; easterly along said boundary to the Bridger-Teton National Forest boundary; southerly along said boundary to Cache Creek; southeasterly up said creek to U.S.F.S. Trail 018; northeasterly along said trail to the divide between Flat Creek and Cache Creek at Cache Peak; easterly along the divide between Flat Creek and Granite Creek to Pyramid Peak; southerly along the divide between the Gros Ventre River and the Hoback River to Steamboat Peak; southerly and westerly along the divide between Shoal Creek and Dell Creek to the Riling Draw Road; southerly along said road to the Dell Creek Road; westerly along said road to the Hoback River; westerly down said river to Cliff

Creek; southerly up Cliff Creek to the divide between the Greys River and the Hoback River; northwesterly along said divide to the divide between the Greys River and Willow Creek; northerly along said divide to the divide between the Bailey Creek and Willow Creek (Greyback Ridge); northerly along said divide to Dry Wash Draw; westerly down said draw to Bailey Creek; northwesterly down said creek to the Snake River; northerly up said river to Wyoming Highway 22; easterly along said highway to U.S. Highway 191; easterly along said highway to Flat Creek at the north edge of the town of Jackson.

Area 85. Fall Creek. Beginning where Wyoming Highway 22 crosses the Snake River; southerly and westerly down the Snake River to the Wyoming-Idaho state line; northerly along said line to Wyoming Highway 22; easterly along said highway to the Snake River.

Area 86. Monument Ridge. Beginning at the head of Cliff Creek; northerly down said creek to the Hoback River; southerly up said river to the South Fork of the Hoback River; due east to the Hoback Rim and the divide between the Hoback River and the Green River; southwesterly along said divide to the divide between the Greys River and the Hoback River; northerly along said divide to the head of Cliff Creek.

Area 87. Raspberry Ridge. Beginning where U.S. Highway 191 crosses the divide between the Green River and the Hoback River on the Hoback Rim; southwesterly along said divide to a point east of the confluence of the South Fork of the Hoback River and the Hoback River; due west to the Hoback River; northerly down said river to the Dell Creek Road; easterly along said road to the Riling Draw Road; northerly along said road to the divide between Shoal Creek and Dell Creek; northeasterly along said divide to the divide between the Gros Ventre River and the Hoback River at Steamboat Peak; southeasterly along said divide to the divide between the Green River and the Hoback River at Hodges Peak; southerly along said divide to U.S. Highway 191.

Area 88. Greys Feedground. Beginning at the Wyoming-Idaho state line on the Snake River; easterly up said river to the Greys River; easterly up said river to the confluence of the Greys River and Squaw Creek; southwesterly from said confluence to the ridge between the Squaw Creek drainage and the Greys River; southerly up said ridge to the divide between the Greys River and the Salt River; southerly along said divide to the Stewart Sheep Trail; westerly along said trail to the Stewart Creek Road; westerly and southerly along said road to U.S. Highway 89; northerly along said highway to the McCoy Creek Road; westerly and northerly along said road to the Wyoming-Idaho state line; north along said line to the Snake River.

Area 89. Lower Greys River. Beginning at the confluence of Greys River and the Snake River near Alpine; easterly up the Snake River to Bailey Creek; southeasterly up said creek to Dry Wash Draw; easterly up said draw to the divide between Bailey Creek and Willow Creek (Greyback Ridge); southerly along said divide to the divide between Willow Creek and the Greys River; southerly along said divide to the divide between the Greys River and the Hoback River; southerly and easterly along said divide between the Greys River and the Green River; southerly along said divide to the head of Blind Bull Creek; westerly down said creek to Greys River; southerly up said river to Meadow Creek; westerly up said creek to the divide between the Greys River and the Salt River; northerly along said divide to the ridge between the

Squaw Creek drainage and the Greys River; northeasterly along said ridge to the confluence of Squaw Creek and the Greys River; westerly down said river to the Snake River.

Area 90. Upper Greys River. Beginning at the point where Blind Bull Creek runs into the Greys River; easterly up said creek to the divide between the Greys River and the Green River; southerly and westerly along said divide to the divide between the Greys River and the Smith Fork Creek; northerly along said divide to the divide between the Greys River and Salt River; northerly along said divide to the head of Meadow Creek; easterly down said creek to Greys River; northerly down said river to Blind Bull Creek.

Area 91. Salt River. Beginning at the point where the McCoy Creek Road crosses the Wyoming-Idaho state line; easterly and southerly along said road to U.S. Highway 89; southerly along said highway to the Stewart Creek Road; northerly and easterly along said road to the Stewart Driveway Trail; easterly along said trail to the divide between the Salt River and the Greys River; southerly along said divide to the divide between the Bear River and the Salt River; westerly along said divide to the Wyoming-Idaho state line; north along said line to the McCoy Creek Road.

Area 92. Piney-Horse Creek. Beginning where the East Green River Road (Sublette County Road 23-110) intersects Wyoming Highway 351; westerly along said highway to the Green River; northerly up said river to Cottonwood Creek; westerly up said creek to the South Cottonwood Creek; westerly up said creek to the South Fork of the South Fork of Cottonwood Creek; westerly up said creek to the divide between the Greys River and the Green River; northerly along said divide to the divide between the Green River and the Hoback River; northwesterly along said divide (Hoback Rim) to U.S. Highway 191; southerly along said highway to the East Green River Road (Sublette County Road 23-110) at Cora Junction; southerly along said road to Wyoming Highway 351.

Area 93. Waterdog Lakes. Beginning where U.S. Highway 191 intersects with Wyoming Highway 352; northwesterly along U.S. Highway 191 to the divide between the Hoback River and the Green River (Hoback Rim); northerly along said divide to the divide between the Green River and the Gros Ventre River at Hodges Peak; northeasterly along said divide to the Darwin Ranch Road (U.S.F.S. Road 620); easterly along said road to the Union Pass Road (U.S.F.S. Road 600); southerly and easterly along said road to Wyoming Highway 352; southerly along said highway to U.S. Highway 191.

Area 94. South Piney. Beginning where LaBarge Creek enters the Green River; westerly up said river to the divide between the Green River and the Greys River; northerly along said divide to the head of the South Fork of South Cottonwood Creek; easterly down said creek to South Cottonwood Creek; easterly down said creek to Cottonwood Creek; easterly down said creek to the Green River; southerly down said river to LaBarge Creek.

Area 95. Green River. Beginning where Wyoming Highway 352 meets the Union Pass Road (U.S.F.S. Road 600); northerly and easterly along said road to the Continental Divide; southerly along said divide to Mt. Helen; westerly to Summit Lake and the divide between the Green River and Pine Creek; northwesterly along said divide to the divide between the Green

River and the New Fork River; northerly along said divide to the head of Jim Creek; westerly down said creek to Wyoming Highway 352; northerly up said highway to the Union Pass Road (U.S.F.S. Road 600).

Area 96. New Fork. Beginning where U.S. Highway 191 crosses Pine Creek in the town of Pinedale; westerly along said highway to Wyoming Highway 352; northerly up said highway to Jim Creek; easterly up said creek to the divide between the New Fork River and the Green River; southerly along said divide to the divide between the Green River and Pine Creek; southeasterly along said divide to Summit Lake and Pine Creek; southerly down said creek to U.S. Highway 191.

Area 97. Pinedale. Beginning where Wyoming Highway 351 intersects the East Green River Road (Sublette County 23-110); northerly along said road to Cora Junction and U.S. Highway 191; easterly along said highway to Pine Creek; northerly up said creek to Summit Lake; easterly to Mt. Helen and the Continental Divide; southerly along said divide to the Middle Fork of Boulder Creek; westerly down said creek to Boulder Creek; westerly down said creek to the New Fork River; southerly down said river to Wyoming Highway 351; westerly along said highway to the East Green River Road (Sublette County Road 23-110).

Area 98. Boulder. Beginning where U.S. Highway 28 crosses the Green River; northerly up said river to Wyoming Highway 351; easterly along said highway to the New Fork River; northerly up said river to Boulder Creek; easterly up said creek to the Middle Fork of Boulder Creek; easterly up said creek to the Continental Divide; southerly along said divide to the Big Sandy River; southerly down said river to the Big Sandy Reservoir Road (Sweetwater County Road 28); westerly along said road to U.S. Highway 191; southerly along said highway to U.S. Highway 28; southwesterly along said highway to the Green River.

Area 99. Big Sandy. Beginning at the junction of Wyoming Highway 28 and U.S. Highway 191; northerly along said highway to the Big Sandy Reservoir Road (Sweetwater County Road 28); easterly along said road to the Big Sandy River at the dam; northerly up said river to the Continental Divide; southeasterly along said divide to Mt. Nystrom; easterly from Mt. Nystrom to Sweetwater Gap and the headwaters of the Sweetwater River; southerly down said river to Wyoming Highway 28; southwesterly along said highway to U.S. Highway 191.

Area 100. Steamboat. Beginning at the junction of Interstate Highway 80 and Wyoming Highway 372; northwesterly along Wyoming Highway 372 to U.S. Highway 28; northeasterly along said highway to the Sweetwater River; easterly down said river to the Three Forks-Atlantic City Road (B.L.M. Road 2317) at Phelps-Dodge Bridge; southeasterly along said road to the Red Creek Road (B.L.M. Road 3219); southerly along said road to the Rocky Crossing Road (B.L.M. Road 3214); easterly along said road to the Osborne Road (B.L.M. Road 3212); easterly along said road to the Wamsutter-Crooks Gap Road (Sweetwater County Road 23); southerly along said road to Interstate Highway 80; westerly along said highway to Wyoming Highway 372.

Area 102. West Green River. Beginning at the junction of Interstate Highway 80 and Wyoming Highway 372; westerly along Interstate Highway 80 to U.S. Highway 30;

northwesterly along said highway to the Ham's Fork River; northerly up said river to Commissary Ridge; northerly along said ridge to the head of LaBarge Creek; southeasterly down said creek to the Green River; southerly down said river to U.S. Highway 28; southwesterly along said highway to Wyoming Highway 372; southerly along said highway to Interstate Highway 80.

Area 103. Raymond Mountain. Beginning where the Bear River crosses the Wyoming-Idaho state line; northerly along said line to the divide between the Salt River and Bear River; easterly along said divide to the divide between the Salt River and Smiths Fork; northeasterly along said divide to the head of Smiths Fork Creek; southerly down said creek to the Bear River at the town of Cokeville; northwesterly down said river to the Wyoming-Idaho state line.

Area 104. Lincoln. Beginning where U.S. Highway 30 crosses the Ham's Fork River; westerly along said highway to Sage Junction and Wyoming Highway 89; southwesterly along said highway to the Wyoming-Utah state line; northerly along said line to the Wyoming-Idaho state line; northerly along said line to the Bear River; southeasterly up said river to the town of Cokeville and Smith's Fork Creek; northerly up said creek to the divide between Smith's Fork and Greys River; southeasterly along said divide to Commissary Ridge; southerly along said ridge to the head of Ham's Fork River; southerly down said river to U.S. Highway 30.

Area 105. Carter Lease. Beginning where Interstate Highway 80 crosses the Wyoming-Utah state line; northerly along said line to Wyoming Highway 89 west of Sage Junction; easterly along said highway to U.S. Highway 30; easterly then southerly along said highway to Interstate Highway 80; westerly along said highway to the Wyoming-Utah state line.

Area 106. Uinta. Beginning where Interstate Highway 80 crosses the Wyoming-Utah state line; easterly along said highway to Wyoming Highway 414; southerly along said highway to Wyoming Highway 410 at the town of Mountain View; southerly along said highway to the Stateline Dam Road (U.S.F.S. Road 072, Uinta County Road 283); southerly along said road to the Wyoming-Utah state line; west then north along said line to Interstate Highway 80.

Area 107. Hickey Mountain. Beginning where the Flaming Gorge Reservoir crosses the Wyoming-Utah state line; west along said line to the Stateline Dam Road (U.S.F.S. Road 072, Uinta County Road 283); northerly along said road to Wyoming Highway 410; northerly along said highway to Wyoming Highway 414 at the town of Mountain View; northerly along said highway to Interstate Highway 80; easterly along said highway to the Green River; southerly down said river to Flaming Gorge Reservoir; southerly along the east shore of said reservoir to the Wyoming-Utah state line.

Area 108. South Rawlins. Beginning where Wyoming Highway 71 crosses Interstate Highway 80 at the city of Rawlins; southerly along said highway to the Sage Creek Road (Carbon County Road 401); southerly along said road to the McCarty Canyon Road (Carbon County Road 503); southwesterly along said road to the Miller Hill Road (B.L.M. Road 3328); northwesterly along said road to the Muddy Creek Road (B.L.M. Road 3306); westerly along

said road to Muddy Creek; westerly down said creek to Wyoming Highway 789; northerly along said highway to Interstate Highway 80; easterly along said highway to Wyoming Highway 71.

Area 110. Upper Platte River. Beginning where Wyoming Highway 130 crosses the Laramie River-North Platte River Divide; southerly along said divide to Douglas Creek; southerly down said creek to U.S.F.S. Road 543 at Keystone; southerly along said road to U.S.F.S. Road 512; southeasterly along said road to Wyoming Highway 230; southwesterly along said highway to the Wyoming-Colorado state line; westerly along said line to Wyoming Highway 230; northwesterly along said highway to Wyoming Highway 130; easterly along said highway to the divide between the Laramie River and the North Platte River.

Area 111. Seminoe. Beginning at the junction of U.S. Highway 287 and Interstate Highway 80 at the city of Rawlins; northerly along said highway to the South Ferris Road (Carbon County Road 100); easterly along said road to the Buzzard Road (Carbon County Road 497-Natrona County Road 410); northerly along said road to Wyoming Highway 220; northeasterly along said highway to the Kortess Road (Natrona County Road 407); southerly along said road to the North Platte River; southerly up said river to Interstate Highway 80; westerly along said Interstate to U.S. Highway 287.

Area 113. Rochelle Hills. Beginning at the junction of Wyoming Highway 59 and Wyoming Highway 450; easterly along Wyoming Highway 450 to the Lynch Road (Weston County Road 7A); southerly along said road to the Weston-Converse County line and the Clareton Road (Converse County Road 39); southerly along said road to the Dull Center Road (Converse County Road 38); easterly along said road to the Converse-Niobrara County line and the North Lance Creek Road (Niobrara County Road 14); easterly and southerly along said road to the Slagle Road (Niobrara County Road 4); southerly along said road to the Cow Creek Road (Niobrara County Road 3); westerly along said road to the Converse-Niobrara County line and the Cow Creek Road (Converse County Road 45); southerly along said road to the Converse-Niobrara County line and the K-Field Road (Niobrara County Road 50); southerly along said road to the Converse-Niobrara County line and the Walker Creek Road (Converse County Road 43); westerly along said road to Dry Creek; westerly up said creek to the Iberlin Ranch Road; northerly along said road to the Thunder Basin National Grassland boundary and U.S.F.S. Road 958C; northwesterly along said road to the East Bill Road (U.S.F.S. Road 958); westerly along said road to the Dull Center Road (Converse County Road 38); westerly along said road to Wyoming Highway 59; northerly along said highway to the junction of Wyoming Highway 59 and Wyoming Highway 450.

Area 114. Kyle. Beginning in the city of Laramie at the junction of Interstate Highway 80 and U.S. Highway 30-287; westerly along Interstate Highway 80 to Wyoming Highway 72; northerly along said highway to U.S. Highway 30-287; southeasterly along said highway to Interstate Highway 80.

Area 116. North Black Hills. Beginning where the Montana-Wyoming state line crosses the Rocky Point Road (Crook County Road 145); easterly along said line to where the Montana, Wyoming, and South Dakota state lines meet; southerly along the Wyoming-South Dakota state line to Interstate Highway 90; westerly along said Interstate to Wyoming Highway

116 at the town of Sundance; southwesterly along said highway to U.S. Highway 16 at the town of Upton; northerly and westerly along said highway to Interstate Highway 90; westerly along said Interstate to the D-Road (Crook County Road 68); northerly along said road to the Rocky Point Road in Campbell County (Campbell County Road 85); northerly along said road to the Wyoming-Montana state line.

Area 117. South Black Hills. Beginning where Interstate Highway 90 crosses the Wyoming-South Dakota state line; southerly along said line to the Black Hills National Forest boundary; westerly along said boundary to the Sand Creek Road (U.S.F.S. Road 863) at the boundary marker and one-quarter (1/4) mile south of Ranch A; southerly along said road to the Moskee Road; southeasterly along said road to Moskee and the Deer Creek Road (U.S.F.S. Road 807); southeasterly along said road to the Wyoming-South Dakota state line; southerly along said line to the Dewey Road (Weston County Road 2); northwesterly along said road to U.S. Highway 85; northerly along said highway to U.S. Highway 16; northwesterly along said highway to the town of Upton and Wyoming Highway 116; northeasterly along said highway to Interstate Highway 90; easterly along said Interstate Highway to the Wyoming-South Dakota state line.

Area 118. Shamrock Hills. Beginning at the junction of U.S. Highway 287 and Interstate Highway 80 at the city of Rawlins; westerly along said Interstate to the Wamsutter-Crooks Gap Road (Sweetwater County Road 23); northerly along said road to the Bairoil Road (Sweetwater County Road 22); easterly along said road to Wyoming Highway 73; easterly along said highway to U.S. Highway 287; southerly along said highway to Interstate Highway 80.

Area 120. Buffalo Creek. Beginning at the intersection of Interstate Highway 25 and the North Platte River in the city of Casper; southwesterly up said river to the bridge at Poplar Street; northerly along said street to U.S. Highway 20-26; westerly along said highway to Natrona County road 104 at Waltman; northerly along said road to Natrona County Road 103; northwesterly along said road to Natrona County Road 102; northerly along said road to Natrona County Road 101; northeasterly along said road to Badwater Creek; northeasterly along said creek to the divide between Badwater Creek, Deep Creek and Buffalo Creek; northeasterly along said divide to the divide between the Middle Fork and North Fork of Buffalo Creek; easterly along said divide to the North Fork of Buffalo Creek; northeasterly along said creek to Natrona County Road 109; northeasterly along said road to Washakie County road 6215; northeasterly along said road to the 33-Mile Road (Natrona County Road 110) at Kidd Flat; southeasterly along said road to Natrona County Road 113; easterly along said road to Natrona County Road 114; northeasterly along said road to Natrona County Road 115; easterly along said road to Wyoming Highway 387; easterly along said highway to Wyoming Highway 259 in the town of Midwest; southerly along said highway to Interstate 25; southerly along said highway to the North Platte River in the city of Casper.

Area 122. Pine Ridge. Beginning at the intersection of Interstate Highway 25 and Wyoming Highway 259; northerly along Wyoming Highway 259 to U.S. Highway 387 at the town of Midwest; northeasterly along U.S. Highway 387 to the Ross Road (County Road 31 in Converse County); southeasterly along said road to Wyoming Highway 95; southwesterly along

said highway to the North Platte River at the town of Glenrock; westerly up said river to Interstate Highway 25 in the city of Casper; northerly along said highway to Wyoming Highway 259.

Area 123. Black Thunder. Beginning where the Highlight Road crosses the Belle Fourche River; northeasterly down said river to the mouth of Raven Creek; southeasterly up said creek to the Raven Creek Road; southerly along said road to Wyoming Highway 116; southerly along said highway to Wyoming Highway 450; westerly along said highway to the Highlight Road; northerly along said road to the Belle Fourche River.

Area 124. Powder Rim. Beginning at the junction of Wyoming Highway 789 and the Wyoming-Colorado state line; westerly along said line to Wyoming Highway 430; northerly along said highway to Interstate Highway 80; easterly along said highway to Wyoming Highway 789; southerly along said highway to the Wyoming-Colorado state line.

Area 125. Elk Mountain. Beginning at the junction of Interstate Highway 80 and U.S. Highway 30 at the Saratoga interchange; northeasterly along U.S. Highway 30 to Wyoming Highway 72 at the Hanna interchange; southeasterly along Wyoming Highway 72 to the Pass Creek Road (Carbon County Road 404) west of the town of Elk Mountain; southerly and westerly along said road to Wyoming Highway 130; northerly along said highway to Interstate Highway 80.

Area 126. Lost Springs (non-herd unit). All of Converse, Weston and Niobrara counties, excluding lands within other described and numbered elk hunt areas.

Area 127. Crowheart Butte. All non-Indian owned fee title lands within the exterior boundaries of the Wind River Reservation, and all lands within the Bureau of Reclamation's Riverton and Boysen Unit boundaries, and those lands within Boysen State Park south of Cottonwood Creek, west of Boysen Reservoir, and south of U.S. Highway 20-26; excluding those areas of the Spence and Moriarity Wildlife Management Area that lie east of the East Fork of the Wind River, and excluding those lands within Hot Springs County.

Area 128. Muskrat. Beginning where U.S. Highway 20-26 crosses the east boundary of the Wind River Reservation; easterly along said highway to the town of Waltman and the Gas Hills Road (Natrona County Road 212); southwesterly along said road to the Dry Creek Road (Natrona County Road 321); southeasterly along said road to Wyoming Highway 220; southwesterly along said highway to U.S. Highway 287; westerly along said highway to Wyoming Highway 135; northerly along said highway to the south boundary of the Wind River Reservation; easterly and northerly along said boundary to U.S. Highway 20-26.

Area 129. Non-Herd Unit. All of Campbell, Crook, Johnson, Natrona, and Sheridan counties, excluding lands within other described and numbered elk hunt areas.

Area 130. Bolten Rim. Beginning where Wyoming Highway 71 crosses Interstate Highway 80 at the city of Rawlins; easterly along said Interstate to the North Platte River; southerly up said river to Sage Creek; southwesterly up said creek to the Sage Creek Road

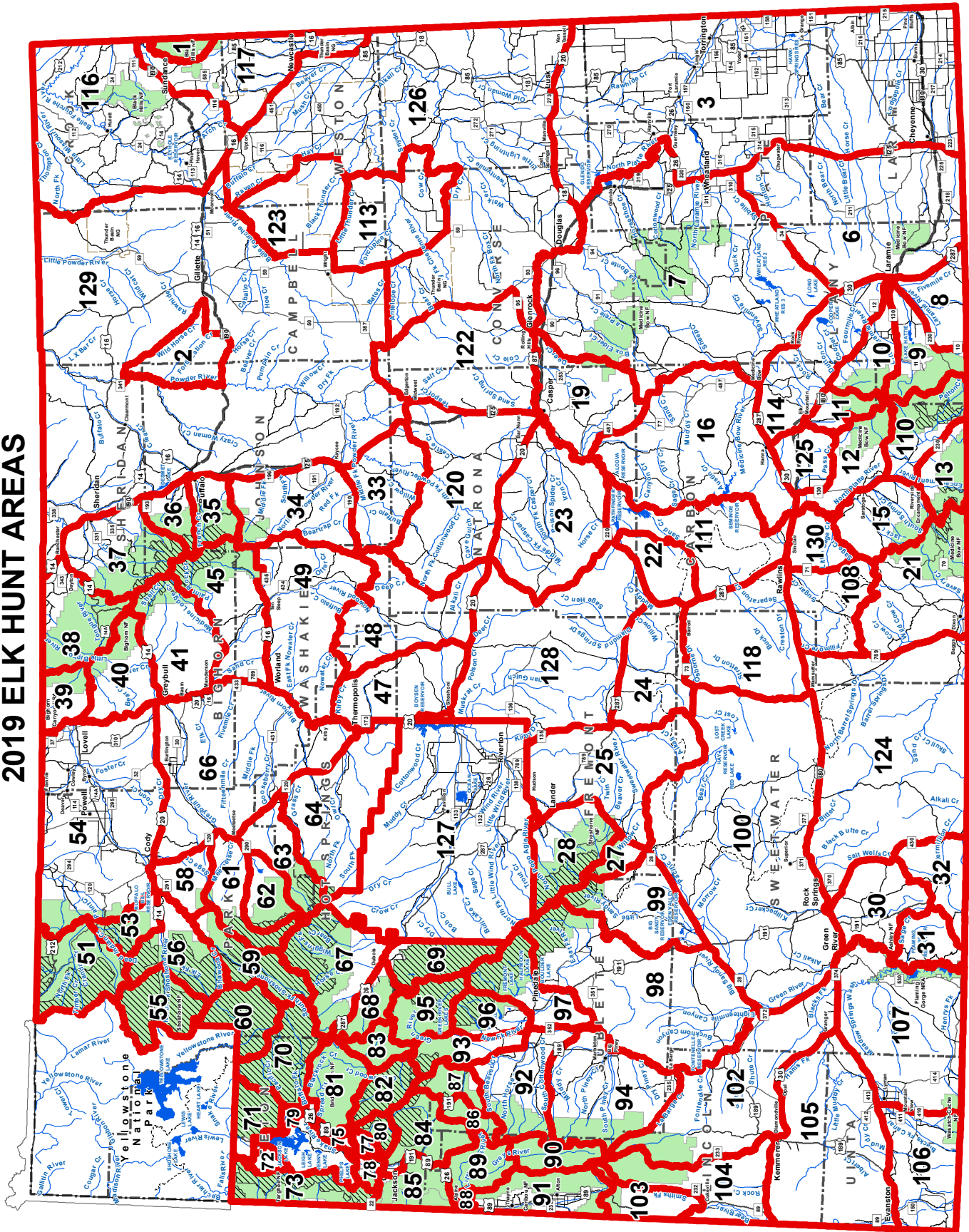
(Carbon County Road 401); northerly along said road to Wyoming Highway 71; northerly along said highway to Interstate Highway 80.

WYOMING GAME AND FISH COMMISSION

David Rael, President

Dated: April 23, 2019

2019 ELK HUNT AREAS



Note: Wilderness area, nonresidents must have guides

THIS MAP IS FOR GENERAL REFERENCE ONLY. Please use the written boundary descriptions in this regulation for detailed boundary information.

Access/Yes Program

In 1997, the Wyoming Game and Fish Department began the Access/Yes Program to improve public hunting and fishing access on private and land-locked public lands through the **Walk-in Area** and **Hunter Management Area** programs. Your responses to the following questions will help the Department improve this program to better serve hunters.

Q7 Did you hunt Elk on any of the Access/Yes Walk-in Areas or Hunter Management Areas during the 2019 season? (Note: Access/Yes Walk-in Areas are open to hunting without a permission slip.)
☐ Yes ☐ No (Go to end of survey) ☐ Don't know (Go to end of survey)

Q8 How many different days did you hunt Elk on Access/Yes Walk-in Areas or Hunter Management Areas during the 2019 season? (Note: Count each partial day of hunting as 1 day of Elk hunting)(Enter number in space below; if no days, write 0)

Days hunted in **Walk-in Areas** Days hunted in **Hunter Management Areas**

Q9 In how many different Access/Yes Walk-in Areas or Hunter Management Areas did you hunt Elk during the 2019 season? (If no areas, write 0)

Different **Walk-in Areas** hunted Different **Hunter Management Areas** hunted

Q10 Overall, how satisfied were you with the opportunity Wyoming Game and Fish provided through the Access/Yes Walk-in Area and Hunter Management Area programs? (Check one box below)

Very Satisfied ☐ Satisfied ☐ Neutral ☐ Dissatisfied ☐ Very Dissatisfied ☐

Q11 Please provide any additional comments about your experience while hunting on Access/Yes Walk-in Areas and/or Hunter Management Areas:

Thank you for your help with this important survey!

(Note: Individual responses to survey questions are confidential and are only used for WGFD harvest reports.)

Comments: Feel free to attach a sheet of paper with any comments you would like to share with the Wyoming Game and Fish Department (WGFD). Please include the hunt area as well as the species hunted with your comments. Your comments along with your address will be sent directly to WGFD. Unless you include your name, phone number and/or email and say you want to be contacted, questions included as a comment will not be answered. **Please report poaching violations by calling 1-877-WGFD-TIP (1-877-943-3847). For hunting information requests, please contact the department at 1-307-777-4600.**

Please return your completed survey in the enclosed, postage-paid envelope to:

Wyoming Big Game Hunter Survey, c/o Tetra Tech, 6410 Enterprise Lane, Suite 300, Madison WI 53719

password:

5915184452



2019 WYOMING ELK HUNTER SURVEY

Completing the survey online (www.wyhunter.org/elk) significantly reduces survey costs. To complete the survey online, please use the 8-digit password on the back of this survey. If you have questions about the survey or prefer to complete it over the phone, please contact Dayna Ball at 1-800-216-0477 or e-mail: wyhunter@tetratech.com.

Please complete this survey after you have finished hunting or decided not to hunt Elk for the 2019 season.

Q1 Did you hunt Elk in Wyoming during the 2019 season? (Check one box)

☐ Yes ☐ No (If you did not hunt Elk in the 2019 season, check "No" and go to end of survey)

Q2 How many different days did you hunt Elk in Wyoming during the 2019 season? Please indicate the number of days you hunted with a firearm and the number of days you hunted with archery equipment. (Note: Count each partial day of hunting as 1 day of Elk hunting) (Enter number in space below)

Number of different days hunted with a **firearm** (If you did not hunt with a firearm during the 2019 season, enter "0")

Number of different days hunted with **archery equipment** (If you did not hunt with archery equipment during the 2019 season, enter "0" and skip to Q4)

Q3 If you hunted with **archery equipment**, how many different days did you hunt with archery equipment during the archery-only and gun seasons? (Note: Count each partial day of hunting as 1 day of Elk hunting) (Enter number in space below)

Number of different days hunted with archery equipment during the **archery-only** season

Number of different days hunted with archery equipment during the **gun** season

Q4 How satisfied were you with the overall quality of your Elk hunt in Wyoming during the 2019 season? (Check one box)

Very Satisfied ☐ Satisfied ☐ Neutral ☐ Dissatisfied ☐ Very Dissatisfied ☐

OVER →

Q5 How many **full price** Elk licenses did you hold for 2019? (Reminder: full price means a General or a Limited Quota Type 1, 2, 4, 5, or 9 regular, youth, pioneer or landowner Elk license)

☐ None (**Skip to Q6**) ☐ One ☐ Two ☐ Three

Q5a Fill in the table below for each **full price** license you held. If you held a general license, check "General" and indicate whether you hunted with this license. If you held a limited quota license, enter the Hunt Area, License Type, and whether you hunted with this license. (License information can be found on your license or the green sheet included with your survey)

Type of Full Price License(s) Held			Did you hunt with this license?
1st full price license	General <input type="checkbox"/> OR	Hunt Area: <input type="text"/> License Type: <input type="text"/> (1,2,4,5 or 9)	<input type="checkbox"/> Yes <input type="checkbox"/> No
2nd full price license (Type 4 or 5)		Hunt Area: <input type="text"/> License Type: <input type="text"/> (4 or 5)	<input type="checkbox"/> Yes <input type="checkbox"/> No
3rd full price license (Type 4 or 5)		Hunt Area: <input type="text"/> License Type: <input type="text"/> (4 or 5)	<input type="checkbox"/> Yes <input type="checkbox"/> No

Q5b For your **General** or **1st Type 1, 2, 4, 5 or 9** license, please fill in the table below for up to 3 Hunt Areas where you hunted with this license, even if you did not harvest an Elk with this license. If you also held a 2nd or 3rd **Type 4 or 5** full price Elk license, fill in the table for the Hunt Area you mainly hunted. (Your main hunt area is where you harvested, or hunted most if you did not harvest)

	Hunt Area(s) where you hunted* (Hunt Area numbers range from 1 to 130)	Number of different days hunted in this Hunt Area** (Enter number below)	Did you harvest an Elk in this Hunt Area? (Check one box)	Age/sex of Elk harvested in this Hunt Area (A mature bull is any branch-antlered bull; a calf includes both male and female calf) (Check one box)	Method used to harvest this Elk (Check one box)
1st Full Price License (General or Type 1, 2, 4, 5, 9)	Main Hunt Area hunted: <input type="text"/>	<input type="text"/> days	<input type="checkbox"/> Yes <input type="checkbox"/> No (Skip to 2nd Hunt Area)	<input type="checkbox"/> Mature Bull <input type="checkbox"/> Spike Bull <input type="checkbox"/> Adult Cow <input type="checkbox"/> Calf	<input type="checkbox"/> Firearm <input type="checkbox"/> Archery
	2nd Hunt Area hunted: <input type="text"/>	<input type="text"/> days	<input type="checkbox"/> Yes <input type="checkbox"/> No (Skip to 3rd Hunt Area)	<input type="checkbox"/> Mature Bull <input type="checkbox"/> Spike Bull <input type="checkbox"/> Adult Cow <input type="checkbox"/> Calf	<input type="checkbox"/> Firearm <input type="checkbox"/> Archery
	3rd Hunt Area hunted: <input type="text"/>	<input type="text"/> days	<input type="checkbox"/> Yes <input type="checkbox"/> No (Skip to 2nd License)	<input type="checkbox"/> Mature Bull <input type="checkbox"/> Spike Bull <input type="checkbox"/> Adult Cow <input type="checkbox"/> Calf	<input type="checkbox"/> Firearm <input type="checkbox"/> Archery
2nd Full Price License (Type 4 or 5)	Main Hunt Area hunted: <input type="text"/>	<input type="text"/> days	<input type="checkbox"/> Yes <input type="checkbox"/> No (Skip to 3rd License)	<input type="checkbox"/> Mature Bull <input type="checkbox"/> Spike Bull <input type="checkbox"/> Adult Cow <input type="checkbox"/> Calf	<input type="checkbox"/> Firearm <input type="checkbox"/> Archery
3rd Full Price License (Type 4 or 5)	Main Hunt Area hunted: <input type="text"/>	<input type="text"/> days	<input type="checkbox"/> Yes <input type="checkbox"/> No (Skip to Q6)	<input type="checkbox"/> Mature Bull <input type="checkbox"/> Spike Bull <input type="checkbox"/> Adult Cow <input type="checkbox"/> Calf	<input type="checkbox"/> Firearm <input type="checkbox"/> Archery

*Note: Hunt Area map can be found on the back of the survey cover letter

**Note: Please count each partial day of hunting as 1 day of Elk hunting

6613184458

Q6

How many **Type 6, 7, or 8 cow/calf only** Elk licenses did you hold for 2019? (Reminder: Includes all Type 6, 7, or 8 cow/calf Elk licenses, including Type 6, 7, or 8 reduced price youth and pioneer licenses)

☐ None (**Skip to Q7**) ☐ One ☐ Two ☐ Three

Q6a For each **Type 6, 7, or 8 cow/calf only** license you held, please write the Hunt Area, License Type, and indicate whether you hunted with this license. (License information can be found on your license or the green sheet included with your survey)

Type of Cow/Calf Only License(s) Held		Did you hunt with this license?
1st cow/calf license	Hunt Area: <input type="text"/> License Type: <input type="text"/> (Type 6, 7, or 8)	<input type="checkbox"/> Yes <input type="checkbox"/> No
2nd cow/calf license	Hunt Area: <input type="text"/> License Type: <input type="text"/> (Type 6, 7, or 8)	<input type="checkbox"/> Yes <input type="checkbox"/> No
3rd cow/calf license	Hunt Area: <input type="text"/> License Type: <input type="text"/> (Type 6, 7, or 8)	<input type="checkbox"/> Yes <input type="checkbox"/> No

Q6b For your first **Type 6, 7, or 8 cow/calf only** Elk license, please fill in the table below for up to 2 Hunt Areas you mainly hunted with this license, even if you did not harvest an Elk with this license. If you also held a 2nd or 3rd cow/calf only Elk license, fill in the table for the Hunt Area you mainly hunted. (Your main hunt area is where you harvested, or hunted most if you did not harvest)

	Hunt Area(s) where you hunted* (Hunt Area numbers range from 1 to 130)	Number of different days hunted in this Hunt Area** (Enter number below)	Did you harvest an Elk in this Hunt Area? (Check one box)	Age/sex of Elk harvested in this Hunt Area (A calf includes both a male and female calf) (Check one box)	Method used to harvest this Elk (Check one box)
1st Cow/Calf License	Main Hunt Area hunted: <input type="text"/>	<input type="text"/> days	<input type="checkbox"/> Yes <input type="checkbox"/> No (Skip to 2nd Hunt Area)	<input type="checkbox"/> Adult Cow <input type="checkbox"/> Calf	<input type="checkbox"/> Firearm <input type="checkbox"/> Archery
	2nd Hunt Area hunted: <input type="text"/>	<input type="text"/> days	<input type="checkbox"/> Yes <input type="checkbox"/> No (Skip to 2nd license)	<input type="checkbox"/> Adult Cow <input type="checkbox"/> Calf	<input type="checkbox"/> Firearm <input type="checkbox"/> Archery
2nd Cow/Calf License	Main Hunt Area hunted: <input type="text"/>	<input type="text"/> days	<input type="checkbox"/> Yes <input type="checkbox"/> No (Skip to 3rd license)	<input type="checkbox"/> Adult Cow <input type="checkbox"/> Calf	<input type="checkbox"/> Firearm <input type="checkbox"/> Archery
3rd Cow/Calf License	Main Hunt Area hunted: <input type="text"/>	<input type="text"/> days	<input type="checkbox"/> Yes <input type="checkbox"/> No (Skip to Q7)	<input type="checkbox"/> Adult Cow <input type="checkbox"/> Calf	<input type="checkbox"/> Firearm <input type="checkbox"/> Archery

*Note: Hunt Area map can be found on the back of the survey cover letter

**Note: Please count each partial day of hunting as 1 day of Elk hunting

OVER→

TABLE I
MOOSE
HARVEST SUMMARY
STATEWIDE
2019

RESIDENCY	VALID LICENSES	ACTIVE HUNTERS	HARVEST				RECREATION DAYS	DAYS/ HARVEST	HUNTER SUCCESS
			TOTAL	BULL	COW	CALF			
RESIDENT	250	247	227	211	12	4	2352	10.4	91.9%
NONRESIDENT	68	67	62	56	6	0	370	6.0	92.5%
TOTAL	318	314	289	267	18	4	2722	9.4	92.0%

TABLE II
MOOSE
TEN-YEAR COMPARISON OF STATEWIDE HARVEST
2010-2019

RESIDENCY	YEAR									
	2010	2011	2012	2013	2014	2015	2016	2017	2018	2019
VALID LICENSES										
RESIDENT	460	446	399	405	373	345	317	256	248	250
NONRESIDENT	98	93	93	88	90	84	80	66	67	68
TOTAL	558	539	492	493	463	429	397	322	315	318
ACTIVE HUNTERS										
RESIDENT	449	438	393	383	371	333	305	250	247	247
NONRESIDENT	97	94	95	84	90	78	77	65	61	67
TOTAL	546	532	488	467	461	411	382	315	308	314
TOTAL HARVEST										
RESIDENT	398	376	343	352	331	292	279	233	224	227
NONRESIDENT	87	84	94	78	84	73	73	63	59	62
TOTAL	485	460	437	430	415	365	352	296	283	289
BULL HARVEST										
RESIDENT	291	280	267	264	261	240	241	212	202	211
NONRESIDENT	74	73	79	67	74	65	69	57	54	56
TOTAL	365	353	346	331	335	305	310	269	256	267
COW HARVEST										
RESIDENT	96	83	69	79	64	46	31	18	18	12
NONRESIDENT	12	9	14	10	9	6	4	5	5	6
TOTAL	108	92	83	89	73	52	35	23	23	18
CALF HARVEST										
RESIDENT	11	13	7	9	6	6	7	3	3	4
NONRESIDENT	1	2	1	1	1	2	0	1	0	0
TOTAL	12	15	8	10	7	8	7	4	3	4
RECREATION DAYS										
RESIDENT	3640	3658	2889	3096	3306	2899	2709	2223	1981	2352
NONRESIDENT	508	462	424	467	543	532	561	381	363	370
TOTAL	4148	4120	3313	3563	3849	3431	3270	2604	2344	2722
DAYS/HARVEST										
RESIDENT	9.1	9.7	8.4	8.8	10	9.9	9.7	9.5	8.8	10.4
NONRESIDENT	5.8	5.5	4.5	6	6.5	7.3	7.7	6.1	6.2	6.0
TOTAL	8.6	9	7.6	8.3	9.3	9.4	9.3	8.8	8.3	9.4
HUNTER SUCCESS										
RESIDENT	—	—	—	—	—	—	—	—	90.7%	91.9%
NONRESIDENT	—	—	—	—	—	—	—	—	96.7%	92.5%
TOTAL	88.8%	86.5%	89.5%	92.1%	90.0%	88.8%	92.1%	94.0%	91.9%	92.0%
FIREARM HARVEST										
RESIDENT	—	—	—	—	—	—	—	—	84.0%	85.9%
NONRESIDENT	—	—	—	—	—	—	—	—	81.8%	77.0%
TOTAL	85.0%	88.0%	84.0%	84.0%	85.0%	85.0%	85.0%	83.0%	83.5%	83.8%
ARCHERY HARVEST										
RESIDENT	—	—	—	—	—	—	—	—	16.0%	14.1%
NONRESIDENT	—	—	—	—	—	—	—	—	18.2%	23.0%
TOTAL	15.0%	12.0%	16.0%	16.0%	15.0%	15.0%	15.0%	17.0%	16.5%	16.2%

TABLE I-HA
MOOSE
HARVEST, HUNTING PRESSURE, HUNTER SUCCESS
BY HUNT AREA
2019

HUNT AREA	TYPE	RESIDENCY	VALID LICENSES	ACTIVE HUNTERS	HARVEST				RECREATION DAYS	DAYS/ HARVEST	HUNTER SUCCESS	NOTES
					TOTAL	BULL	COW	CALF				
1 GOOSE CREEK	TYPE 1	RESIDENT	4	4	4	4	0	0	24	6.0	100.0%	MINUS 1 DONOR & PLUS 1 DONEE
		NONRESIDENT	1	1	1	1	0	0	6	6.0	100.0%	
	ALL	TOTAL	5	5	5	5	0	0	30	6.0	100.0%	
2 LANDER	TYPE 1	RESIDENT	4	4	4	4	0	0	32	8.0	100.0%	
		NONRESIDENT	1	1	1	1	0	0	4	4.0	100.0%	
	ALL	TOTAL	5	5	5	5	0	0	36	7.2	100.0%	
3 PINEDALE-SANDY	TYPE 1	RESIDENT	5	5	5	5	0	0	48	9.6	100.0%	
		NONRESIDENT	1	1	1	1	0	0	4	4.0	100.0%	
	ALL	TOTAL	6	6	6	6	0	0	52	8.7	100.0%	
4 PINEDALE-OFF NAT'L FOREST	TYPE 1	RESIDENT	7	7	7	7	0	0	65	9.3	100.0%	
		NONRESIDENT	2	2	2	2	0	0	5	2.5	100.0%	
	TYPE 4	RESIDENT	4	4	4	0	2	2	9	2.2	100.0%	
		NONRESIDENT	1	1	1	0	1	0	1	1.0	100.0%	
	ALL	TOTAL	14	14	14	9	3	2	80	5.7	100.0%	
5 UPPER GREEN RIVER	TYPE 1	RESIDENT	20	20	19	19	0	0	189	9.9	95.0%	
		NONRESIDENT	5	5	4	4	0	0	60	15.0	80.0%	
	ALL	TOTAL	25	25	23	23	0	0	249	10.8	92.0%	
6 WIND RIVER	TYPE 1	RESIDENT	4	4	4	4	0	0	23	5.8	100.0%	
		NONRESIDENT	1	1	1	1	0	0	5	5.0	100.0%	
	ALL	TOTAL	5	5	5	5	0	0	28	5.6	100.0%	
7 BUFFALO RIVER	-	-	-	-	-	-	-	-	-	-	-	CLOSED
8 THOROFARE-YELLOWSTONE	-	-	-	-	-	-	-	-	-	-	-	CLOSED
9 GREYBULL-OWL CREEK	TYPE 1	RESIDENT	2	2	2	2	0	0	16	8.0	100.0%	
		NONRESIDENT	1	1	1	1	0	0	2	2.0	100.0%	
	ALL	TOTAL	3	3	3	3	0	0	18	6.0	100.0%	
10 SOUTH HOBACK	TYPE 1	RESIDENT	7	7	7	7	0	0	71	10.1	100.0%	
		NONRESIDENT	1	1	1	1	0	0	1	1.0	100.0%	
	ALL	TOTAL	8	8	8	8	0	0	72	9.0	100.0%	
11 ABSAROKA	TYPE 1	RESIDENT	4	3	3	3	0	0	38	12.7	100.0%	
		NONRESIDENT	1	1	1	1	0	0	14	14.0	100.0%	
	ALL	TOTAL	5	4	4	4	0	0	52	13.0	100.0%	
14 FOX PARK	-	-	-	-	-	-	-	-	-	-	-	CLOSED
15 GLADE-PILGRIM CREEK	-	-	-	-	-	-	-	-	-	-	-	CLOSED
16 ALTA	TYPE 1	RESIDENT	4	4	4	4	0	0	40	10.0	100.0%	
		NONRESIDENT	1	1	1	1	0	0	6	6.0	100.0%	
	ALL	TOTAL	5	5	5	5	0	0	46	9.2	100.0%	
17 LOWER GROS VENTRE-SPREAD CREEK	TYPE 1	RESIDENT	3	3	3	3	0	0	23	7.7	100.0%	
		NONRESIDENT	1	1	1	1	0	0	2	2.0	100.0%	
	ALL	TOTAL	4	4	4	4	0	0	25	6.2	100.0%	
18 FISH CREEK	TYPE 1	RESIDENT	4	4	3	3	0	0	58	19.3	75.0%	
		NONRESIDENT	1	0	0	0	0	0	0	0.0	--	
	ALL	TOTAL	5	4	3	3	0	0	58	19.3	75.0%	
19 WILSON	-	-	-	-	-	-	-	-	-	-	-	CLOSED
20 FALL CREEK-TARGHEE	TYPE 1	RESIDENT	12	12	9	9	0	0	130	14.4	75.0%	
		NONRESIDENT	3	3	3	3	0	0	17	5.7	100.0%	
	ALL	TOTAL	15	15	12	12	0	0	147	12.2	80.0%	
21 NORTH HOBACK	TYPE 1	RESIDENT	1	1	1	1	0	0	20	20.0	100.0%	
		NONRESIDENT	1	1	0	0	0	0	5	0.0	0.0%	
	ALL	TOTAL	2	2	1	1	0	0	25	25.0	50.0%	
22 RASPBERRY RIDGE	TYPE 1	RESIDENT	4	4	4	4	0	0	46	11.5	100.0%	
		NONRESIDENT	1	1	1	1	0	0	8	8.0	100.0%	
	ALL	TOTAL	5	5	5	5	0	0	54	10.8	100.0%	
23 GREY'S RIVER-SALT RIVER	TYPE 1	RESIDENT	12	11	8	8	0	0	124	15.5	72.7%	
		NONRESIDENT	3	3	3	3	0	0	14	4.7	100.0%	
	ALL	TOTAL	15	14	11	11	0	0	138	12.5	78.8%	
24 BIG PINEY-ON NAT'L FOREST	TYPE 1	RESIDENT	17	17	16	16	0	0	186	11.6	94.1%	PLUS 1 MCO
		NONRESIDENT	4	4	3	3	0	0	26	8.7	75.0%	
	ALL	TOTAL	21	21	19	19	0	0	212	11.2	90.5%	
25 BIG PINEY-OFF NAT'L FOREST	TYPE 1	RESIDENT	38	38	37	37	0	0	316	8.5	97.4%	MINUS 1 DONOR & PLUS 1 MCO PLUS 1 DONEE MINUS 1 DONOR PLUS 1 DONEE
		NONRESIDENT	9	9	9	9	0	0	39	4.3	100.0%	
	TYPE 4	RESIDENT	3	3	2	1	0	1	11	5.5	66.7%	
		NONRESIDENT	2	2	1	0	1	0	6	6.0	50.0%	
	ALL	TOTAL	52	52	49	47	1	1	372	7.6	94.2%	
26 LINCOLN	TYPE 1	RESIDENT	25	25	24	24	0	0	214	8.9	96.0%	MINUS 2 MCO
		NONRESIDENT	6	6	6	6	0	0	51	8.5	100.0%	
	ALL	TOTAL	31	31	30	30	0	0	265	8.8	96.8%	

TABLE I-HA (continued) MOOSE HARVEST, HUNTING PRESSURE, HUNTER SUCCESS BY HUNT AREA

HUNT AREA	TYPE	RESIDENCY	VALID LICENSES	ACTIVE HUNTERS	HARVEST				RECREATION DAYS	DAYS/ HARVEST	HUNTER SUCCESS	NOTES
					TOTAL	BULL	COW	CALF				
27 UINTA	TYPE 1	RESIDENT	13	13	13	13	0	0	98	7.5	100.0%	PLUS 1 MCO PLUS 1 GOVERNOR'S
		NONRESIDENT	4	4	3	3	0	0	14	4.7	75.0%	
	ALL	TOTAL	17	17	16	16	0	0	112	7.0	94.1%	
28 CRYSTAL CREEK-FLAT CREEK	TYPE 1	RESIDENT	1	1	1	1	0	0	4	4.0	100.0%	
	ALL	TOTAL	1	1	1	1	0	0	4	4.0	100.0%	
30 SWEETWATER	-	-	-	-	-	-	-	-	-	-	-	NO ACTIVITY REPORTED
32 ENOS LAKE	-	-	-	-	-	-	-	-	-	-	-	CLOSED
33 LOWER GREEN RIVER	-	-	-	-	-	-	-	-	-	-	-	CLOSED
34 HUNTER MESA	TYPE 1	RESIDENT	4	4	4	4	0	0	66	16.5	100.0%	
		NONRESIDENT	1	1	1	1	0	0	2	2.0	100.0%	
	ALL	TOTAL	5	5	5	5	0	0	68	13.6	100.0%	
35 HENRY'S FORK	TYPE 1	RESIDENT	4	4	3	3	0	0	92	30.7	75.0%	
		NONRESIDENT	1	1	1	1	0	0	4	4.0	100.0%	
	ALL	TOTAL	5	5	4	4	0	0	96	24.0	80.0%	
36 BEAR RIVER DIVIDE	TYPE 1	RESIDENT	4	4	2	2	0	0	34	17.0	50.0%	
		NONRESIDENT	1	1	1	1	0	0	1	1.0	100.0%	
	ALL	TOTAL	5	5	3	3	0	0	35	11.7	60.0%	
37 GRASSY LAKE	-	-	-	-	-	-	-	-	-	-	-	NO ACTIVITY REPORTED
38 SNOWY RANGE	TYPE 1	RESIDENT	18	18	18	18	0	0	260	14.4	100.0%	PLUS 1 GOVERNOR'S & PLUS 1 TRIFECTA PLUS 3 GOVERNOR'S & PLUS 1 SUPERTAG
		NONRESIDENT	8	8	8	8	0	0	49	6.1	100.0%	
	TYPE 4	RESIDENT	16	15	11	0	10	1	89	8.1	73.3%	
		NONRESIDENT	4	4	4	0	4	0	13	3.2	100.0%	
40 LOWER HAMS FORK	ALL	TOTAL	46	45	41	26	14	1	411	10.0	91.1%	
	TYPE 1	RESIDENT	2	2	2	2	0	0	15	7.5	100.0%	
		NONRESIDENT	1	1	1	1	0	0	3	3.0	100.0%	
41 SIERRA MADRES	ALL	TOTAL	3	3	3	3	0	0	18	6.0	100.0%	
42 WEST BIGHORN	-	-	-	-	-	-	-	-	-	-	-	NO ACTIVITY REPORTED
42 WEST BIGHORN	TYPE 1	RESIDENT	4	4	3	3	0	0	11	3.7	75.0%	
		NONRESIDENT	1	1	1	1	0	0	8	8.0	100.0%	
	ALL	TOTAL	5	5	4	4	0	0	19	4.8	80.0%	
44 EAST FLAMING GORGE	-	-	-	-	-	-	-	-	-	-	-	CLOSED

TABLE I-HU
MOOSE
 HARVEST, HUNTING PRESSURE, HUNTER SUCCESS
 BY HERD UNIT
 2019

HERD UNIT	RESIDENCY	VALID LICENSES	ACTIVE HUNTERS	HARVEST				RECREATION DAYS	DAYS/ HARVEST	HUNTER SUCCESS
				TOTAL	BULL	COW	CALF			
101 TARGHEE	RESIDENT	4	4	4	4	0	0	40	10.0	100.0%
	NONRESIDENT	1	1	1	1	0	0	6	6.0	100.0%
	TOTAL	5	5	5	5	0	0	46	9.2	100.0%
103 JACKSON	RESIDENT	8	8	7	7	0	0	85	12.1	87.5%
	NONRESIDENT	2	1	1	1	0	0	2	2.0	100.0%
	TOTAL	10	9	8	8	0	0	87	10.9	88.9%
105 SUBLETTE	RESIDENT	130	129	119	114	2	3	1215	10.2	92.2%
	NONRESIDENT	33	33	29	27	2	0	186	6.4	87.9%
	TOTAL	163	162	148	141	4	3	1401	9.5	91.4%
201 ABSAROKA	RESIDENT	6	5	5	5	0	0	54	10.8	100.0%
	NONRESIDENT	2	2	2	2	0	0	16	8.0	100.0%
	TOTAL	8	7	7	7	0	0	70	10.0	100.0%
313 BIGHORN	RESIDENT	12	12	11	11	0	0	101	9.2	91.7%
	NONRESIDENT	3	3	3	3	0	0	16	5.3	100.0%
	TOTAL	15	15	14	14	0	0	117	8.4	93.3%
415 UINTA	RESIDENT	17	17	16	16	0	0	190	11.9	94.1%
	NONRESIDENT	5	5	4	4	0	0	18	4.5	80.0%
	TOTAL	22	22	20	20	0	0	208	10.4	90.9%
417 LINCOLN	RESIDENT	31	31	28	28	0	0	263	9.4	90.3%
	NONRESIDENT	8	8	8	8	0	0	55	6.9	100.0%
	TOTAL	39	39	36	36	0	0	318	8.8	92.3%
545 SNOWY RANGE	RESIDENT	34	33	29	18	10	1	349	12.0	87.9%
	NONRESIDENT	12	12	12	8	4	0	62	5.2	100.0%
	TOTAL	46	45	41	26	14	1	411	10.0	91.1%
620 LANDER	RESIDENT	4	4	4	4	0	0	32	8.0	100.0%
	NONRESIDENT	1	1	1	1	0	0	4	4.0	100.0%
	TOTAL	5	5	5	5	0	0	36	7.2	100.0%
621 DUBOIS	RESIDENT	4	4	4	4	0	0	23	5.8	100.0%
	NONRESIDENT	1	1	1	1	0	0	5	5.0	100.0%
	TOTAL	5	5	5	5	0	0	28	5.6	100.0%

TABLE III
MOOSE
 LICENSE DATA SUMMARY
 STATEWIDE
 2019

RESIDENCY	VALID LICENSES	NUMBER SURVEYED	NUMBER USABLE RESPONSES	RESPONSE RATE
RESIDENT	251	251	228	90.8%
NONRESIDENT	68	68	66	97.1%
TOTAL	319	319	294	92.2%

CHAPTER 8

MOOSE HUNTING SEASONS

Section 1. Authority. This regulation is promulgated by authority of Wyoming Statutes § 23-1-302, § 23-1-703 and § 23-2-104.

Section 2. Regular Hunting Seasons.

Hunt areas, season dates and limitations.

Hunt Area	Type	Season Dates		Quota	License	Limitations
		Opens	Closes			
1	1	Oct. 1	Oct. 31	5	Limited quota	Any moose, except cow moose with calf at side
2, 30	1	Oct. 1	Nov. 20	5	Limited quota	Antlered moose
3	1	Sep. 20	Oct. 31	5	Limited quota	Antlered moose, also valid in Area 4
4	1	Sep. 20	Oct. 31	10	Limited quota	Antlered moose, also valid in Area 3
4	4	Sep. 20	Oct. 31	5	Limited quota	Antlerless moose, except cow moose with calf at side
5	1	Oct. 1	Oct. 31	25	Limited quota	Antlered moose
6	1	Oct. 1	Nov. 20	5	Limited quota	Antlered moose
7						Closed
8						Closed
9	1	Oct. 1	Oct. 31	3	Limited quota	Antlered moose (2 residents; 1 nonresident)
10	1	Sep. 15	Oct. 31	8	Limited quota	Antlered moose (7 residents; 1 nonresident)
11	1	Sep. 10	Nov. 10	5	Limited quota	Antlered moose
14						Closed
15						Closed
16, 37	1	Sep. 15	Nov. 15	5	Limited quota	Antlered moose
17, 28	1	Sep. 15	Oct. 31	5	Limited quota	Antlered moose
18	1	Oct. 1	Oct. 31	5	Limited quota	Antlered moose
19						Closed
20	1	Sep. 15	Oct. 31	15	Limited quota	Antlered moose

Hunt Area	Type	Season Dates		Quota	License	Limitations
		Opens	Closes			
21	1	Sep. 15	Oct. 31	2	Limited quota	Antlered moose (1 resident, 1 nonresident)
22	1	Oct. 1	Oct. 31	5	Limited quota	Antlered moose
23	1	Sep. 15	Oct. 31	15	Limited quota	Antlered moose
24	1	Sep. 15	Oct. 31	20	Limited quota	Antlered moose
25	1	Oct. 1	Oct. 31	46	Limited quota	Antlered moose (37 residents; 9 nonresidents)
25	4	Oct. 1	Oct. 31	5	Limited quota	Antlerless moose, except cow moose with calf at side
26	1	Oct. 1	Oct. 31	33	Limited quota	Antlered moose; (27 residents, 6 nonresidents)
27	1	Oct. 1	Nov. 20	15	Limited quota	Antlered moose
32						Closed
33						Closed
34	1	Oct. 1	Oct. 31	5	Limited quota	Any moose, except cow moose with calf at side
35	1	Oct. 1	Nov. 20	5	Limited quota	Antlered moose
36	1	Oct. 1	Oct. 31	5	Limited quota	Antlered moose
38, 41	1	Oct. 1	Nov. 14	20	Limited quota	Any moose, except cow moose with calf at side
38, 41	4	Oct. 1	Nov. 14	20	Limited quota	Antlerless moose, except cow moose with calf at side
40	1	Oct. 1	Oct. 31	3	Limited quota	Antlered moose; (2 residents, 1 nonresident)
42	1	Oct. 1	Oct. 31	5	Limited quota	Any moose, except cow moose with calf at side
44						Closed

Please see Important Hunting Information Section of the Moose Regulation brochure regarding Chronic Wasting Disease.

Section 3. Special Archery Seasons. Hunt areas listed in this Section shall have special archery hunting seasons during the dates specified in this Section. Archers shall possess a limited quota moose license in addition to an archery license in order to hunt moose during any special archery season. Archers shall only hunt in the hunt area(s) and are restricted to the sex and antler restrictions for moose set forth by the limitations of their license as specified in Section 2 of this Chapter.

Hunt Area(s)	Season Dates		Limitations
	Opens	Closes	
1, 34, 42	Sep. 15	Sep. 30	Refer to Section 2 of this Chapter

Hunt Area(s)	Season Dates		Limitations
	Opens	Closes	
2, 5, 6, 9, 18, 22, 25-27, 30, 35, 36, 38, 40, 41	Sep. 1	Sep. 30	Refer to Section 2 of this Chapter
3, 4	Sep. 1	Sep. 19	Refer to Section 2 of this Chapter
11	Sep. 1	Sep. 9	Refer to Section 2 of this Chapter
10, 16, 17, 20, 21, 23, 24, 28, 37	Sep. 1	Sep. 14	Refer to Section 2 of this Chapter

Section 4. Hunt Area Descriptions. Area and Number.

Area 1. Goose Creek. Beginning where Interstate Highway 90 crosses the Wyoming-Montana state line; southeasterly along said highway to Piney Creek interchange and U.S. Highway 87; northwesterly along said highway to Wyoming Highway 193; northwesterly along said highway to South Piney Creek; southwesterly up said creek to the divide along the Big Horn Mountain range; northwesterly along said divide to U.S. Highway 14 at Granite Pass; northerly along said highway to the Hunt Mountain Road (U.S.F.S. Road 10); northwesterly along said road to U.S. Highway 14A; northwesterly along said highway to the Devils Canyon Road (U.S.F.S. Road 14); northerly along said road to the Sheep Mountain Road (U.S.F.S. Road 11); northerly along said road to the Wyoming-Montana state line; easterly along said line to Interstate Highway 90.

Area 2. Lander Area. Beginning where U.S. Highway 287 intersects the south boundary of the Wind River Reservation; easterly along said boundary to Wyoming Highway 135 (Sand Draw Road); southerly along said highway to U.S. Highway 287; easterly along said highway to the Bison Basin Road (B.L.M. Road 3221); southerly along said road to the Cyclone Rim Road (B.L.M. Road 3216); westerly along said road to the Red Creek Road (B.L.M. Road 3219); northwesterly along said road to the Sand Creek Road; westerly along said road to the Continental Divide Road north of Continental Peak; westerly along said road to the Oregon Buttes Road; northerly along said road to Wyoming Highway 28; northeasterly along said highway to Willow Creek; northwesterly up said creek to the divide between the Sweetwater River and the Wind River at Granite Peak; northwesterly along said divide to the Continental Divide; northwesterly along said divide to the Wind River Reservation boundary; easterly along said boundary to U.S. Highway 287.

Area 3. Pinedale-Sandy. Beginning where Pine Creek crosses the Bridger-Teton National Forest boundary below Fremont Lake; northerly up said creek to Summit Lake; easterly to Mt. Helen and the Continental Divide; southerly along said divide to the head of the Big Sandy River; southwesterly down said river to the Bridger-Teton National Forest boundary; northerly along said boundary to Pine Creek.

Area 4. Pinedale-Off National Forest. Beginning where the Big Sandy River crosses the Bridger-Teton National Forest boundary; southwesterly down said river to the Erramouspe Ranch Road; westerly along said road to U.S. Highway 191; northerly along said highway to Wyoming Highway 351; westerly along said highway to the East Green River Road (Sublette County Road 23-110); northerly along said road to U.S. Highway 191; northwesterly along said highway to the Green River; northeasterly up said river to Jim Creek; easterly up said creek to

the Bridger-Teton National Forest boundary; southeasterly along said boundary to the Big Sandy River.

Area 5. Upper Green River. Beginning where U.S. Highway 191 crosses the Green River at Warren Bridge; northwesterly along said highway to the divide between the Hoback River and the Green River (Hoback Rim); northerly along said divide to the divide between the Green River and the Gro Ventre River at Hodges Peak; northeasterly along said divide to the Darwin Ranch Road (U.S.F.S. Road 620); easterly along said road to the Union Pass Road (U.S.F.S. Road 600); northeasterly along said road to the Continental Divide; southerly along said divide to Mt. Helen; west to Summit Lake and Pine Creek; southerly down said creek to the Bridger-Teton National Forest boundary; northwesterly along said boundary to Jim Creek; westerly down said creek to the Green River; southerly down said river to U.S. Highway 191.

Area 6. Wind River. All of the drainage of the Wind River west of the west boundary of the Wind River Reservation and those areas of the Spence and Moriarity Wildlife Management Area east of the East Fork of the Wind River.

Area 7. Buffalo River. Beginning at the confluence of the South Fork and the North Fork of the Buffalo River; northerly up the North Fork to the Trail Creek Trail; northerly along said trail to Pacific Creek; easterly along said creek to the Continental Divide; easterly and southerly along said divide to the Teton Wilderness boundary and the divide between Blackrock Creek and the South Fork of the Buffalo River; westerly along said divide to Togwotee Lodge; northerly along the South Fork of the Buffalo River-Togwotee Lodge Trail to the South Fork of the Buffalo River; westerly down said river to the North Fork of the Buffalo River.

Area 8. Thorofare-Yellowstone. All of the drainages of Mountain Creek, the Thorofare River and the Yellowstone River upstream from the Yellowstone National Park boundary.

Area 9. Greybull-Owl Creek. Beginning where Wyoming Highway 120 crosses the divide between Dry Creek and the Greybull River drainage (Meeteetse Rim); southeasterly along said highway to the Bighorn River; southerly up said river to the Wind River Reservation boundary; westerly along said boundary to the divide between the Wood River and the Wind River; northwesterly along said divide to the divide between the Greybull River and the Wind River; northwesterly along said divide to the divide between the Greybull River and the South Fork of the Shoshone River; northeasterly along said divide to the divide between Meeteetse Creek and Sage Creek; easterly along said divide to the divide between Dry Creek and the Greybull River; easterly along said divide to Wyoming Highway 120; in addition, all non-Indian fee title lands in that portion of Hot Springs County within the exterior boundaries of the Wind River Reservation.

Area 10. South Hoback. Beginning at the confluence of the Hoback and Snake rivers; southeasterly up the Hoback River to the road junction of U.S. Highway 191 and Dell Creek Road; southeasterly along U.S. Highway 191 to Hoback Rim and the divide between the Green River and Hoback River; southwesterly along said divide to the divide between the Greys River and the Hoback River; northerly along said divide to the divide between the Greys River and Willow Creek; northerly along said divide to the divide between Bailey Creek and Willow

Creek; northerly along said divide to Drywash Draw; westerly down said draw to Bailey Creek; northwesterly down said creek to the Snake River; northerly up said river to the confluence of the Hoback and Snake rivers.

Area 11. Absaroka. All of the drainage of the Clark's Fork River west of Wyoming Highway 120; all of the drainage of the Shoshone River west of Wyoming Highway 120 and outside of Yellowstone National Park; the Dry Creek drainages west of Wyoming Highway 120; and the drainage of Soda Butte Creek outside of Yellowstone National Park.

Area 14. Fox Park. Beginning at the head of the Pacific Creek at the Continental Divide; westerly down Pacific Creek to the Whetstone Creek-Wildcat Peak Trail (#3034); northerly and westerly along said trail to Wildcat Ridge and the West Pilgrim Creek Trail; northerly along said trail to Brown Meadows and the Arizona Creek-Sheffield Creek Trail (#3026); northerly along said trail to Huckleberry Ridge and the divide between Sheffield Creek and Rodent Creek; northerly along said divide to the Yellowstone National Park boundary; easterly along said boundary to the Continental Divide; southerly along said divide to the head of Pacific Creek.

Area 15. Glade Creek-Pilgrim Creek. Beginning where Pacific Creek crosses the Grand Teton National Park boundary; northerly and westerly along said boundary to the Targhee National Forest boundary; northerly along said boundary to the Yellowstone National Park boundary; easterly along said boundary to Huckleberry Ridge; southerly along said ridge to the Sheffield Creek-Arizona Creek Trail (#3026); southerly along said trail to Brown Meadows and the West Pilgrim Creek Trail; southerly along said trail to Wildcat Ridge and the Wildcat Peak-Whetstone Creek Trail (#3034); southerly and easterly along said trail to Pacific Creek; southwesterly down said creek to the Grand Teton National Park boundary.

Area 16. Alta. Beginning at the intersection of Wyoming Highway 22 and the Wyoming-Idaho state line; northerly along said line to the South Fork of Badger Creek; easterly up said creek to the Caribou-Targhee National Forest-Grand Teton National Park boundary; southerly along said boundary to the Targhee/Bridger-Teton interforest boundary; southerly along said boundary to Wyoming Highway 22; westerly along said highway to the Wyoming-Idaho state line.

Area 17. Lower Gros Ventre-Spread Creek. Beginning where the Gros Ventre River crosses the Grand Teton National Park boundary; northerly along said boundary to U.S. Highway 26-287; easterly along said highway to Togwotee Lodge and the divide between the Buffalo River and Blackrock Creek; easterly along said divide and the Teton Wilderness boundary to the Continental Divide; southerly along said divide to the Moccasin Basin Road (U.S.F.S. Road 30750); southerly along said road to the North Fork of Fish Creek at Calf Creek; southerly down said creek to Fish Creek; westerly down said creek to the Gros Ventre River; westerly down said river to the Grand Teton National Park boundary.

Area 18. Fish Creek. Beginning at the confluence of the Gros Ventre River and Fish Creek; northeasterly up said creek to North Fork of Fish Creek; northerly up said creek to the Moccasin Basin Road (U.S.F.S. Road 30750) at Calf Creek; northerly up said road to the Continental Divide; southeasterly along said divide to the Union Pass Road (U.S.F.S. Road 600);

southwesterly along said road to the Darwin Ranch Road (U.S.F.S. Road 620); westerly along said road to Kinky Creek; northwesterly down said creek to the Gros Ventre River; northwesterly down said river to Fish Creek.

Area 19. Wilson. Beginning at the junction of Wyoming Highway 22 and Wyoming Highway 390 west of the Snake River; northerly along Wyoming Highway 390 to the Grand Teton National Park boundary; northerly, easterly and southerly along said boundary to U.S. Highway 191; southerly along said highway to Wyoming Highway 22; westerly along said highway to Wyoming Highway 390.

Area 20. Fall Creek-Targhee. Beginning at the junction of Wyoming Highway 22 and Wyoming Highway 390 west of the Snake River; easterly along Wyoming Highway 22 to the Snake River; southerly and westerly down said river to the Wyoming-Idaho state line; northerly along said line to Wyoming Highway 22; easterly along said highway to the Caribou-Targhee/Bridger-Teton interforest boundary at Teton Pass; northerly along said boundary to the Grand Teton National Park boundary; northeasterly along said boundary to Wyoming Highway 390; southerly along said highway to Wyoming Highway 22.

Area 21. North Hoback. Beginning where U.S. Highway 191 crosses Flat Creek at the north edge of the town of Jackson; due east to the National Elk Refuge boundary; easterly and northerly along said boundary to Flat Creek; easterly and southerly up Flat Creek to Cache Peak; southeasterly along the divide between Flat Creek and Granite Creek to Pyramid Peak; southeasterly along the divide between the Gros Ventre River and the Hoback River to Steamboat Peak; southerly and westerly along the divide between Shoal Creek and Dell Creek to the Riling Draw Road; southerly along said road to the Dell Creek Road; westerly along said road to the Hoback River; westerly down said river to the Snake River; northerly up said river to Wyoming Highway 22; easterly along said highway to U.S. Highway 191; easterly and northerly along said highway to Flat Creek at the north edge of the town of Jackson.

Area 22. Raspberry Ridge. Beginning where U.S. Highway 191 crosses the divide between the Green River and the Hoback River on Hoback Rim; northwesterly along U.S. Highway 191 to the road junction of U.S. Highway 191 and Dell Creek Road; easterly along said road to the Riling Draw Road; northerly along said road to the divide between Shoal Creek and Dell Creek; easterly and northerly along said divide to the divide between the Gros Ventre River and the Hoback River at Steamboat Peak; southeasterly along the divide between the Gros Ventre River and the Hoback River to the divide between the Green River and the Hoback River at Hodges Peak; southerly along the divide between the Green River and the Hoback River to U.S. Highway 191.

Area 23. Greys River-Salt River. Beginning at the confluence of the Greys River and the Snake River; easterly up the Snake River to Bailey Creek; southerly up said creek to Dry Wash Draw; easterly up said draw to Greyback Ridge; southerly along said ridge to the divide between the Little Grays River and the Hoback River; southerly and easterly along said divide to the divide between the Greys River and the Green River; southerly, westerly, and northerly along said divide to the divide between the Greys River and the Smiths Fork River; northerly and westerly along said divide to the divide between the Bear River and the Salt River; westerly

along said divide to the Wyoming-Idaho state line; northerly along said line to the Snake River; easterly up said river to the Greys River.

Area 24. Big Piney-On National Forest. Beginning at Deadman Peak and the divide between the Green River and the Hoback River; northeasterly along said divide to the Bridger-Teton National Forest boundary; southerly along said boundary to LaBarge Creek Road (U.S.F.S. Road 10-138); northwesterly along said road to the Smiths Fork Road (U.S.F.S. Road 10-072); northerly along said road to the divide between the Green River and the Greys River; northerly along said divide to Deadman Peak.

Area 25. Big Piney-Off National Forest. Beginning where U.S. Highway 191 crosses the divide between the Green River and the Hoback River (Hoback Rim); southeasterly along said highway to the East Green River Road (Sublette County Road 23-110) at Cora Junction; southerly along said road to Wyoming Highway 351; easterly along said highway to the Burma Road (B.L.M. Road 5406); southerly along said road to the Yellow Point Road (B.L.M. Road 5407); westerly and southerly along said road to the Steed Canyon Road (B.L.M. Road 4202); southerly and westerly along said road to the Delaney Canyon Road (B.L.M. Road 4210); westerly along said road to Lincoln County Road 318; westerly along said road to U.S. Highway 189; northerly along said highway to the LaBarge Creek Road (Lincoln County Road 315) northwesterly along said road to the forest boundary; northerly up said boundary to the divide between the Green River and the Hoback River; northeasterly along said divide to U.S. Highway 191.

Area 26. Lincoln. Beginning at the junction of U.S. Highway 189 and U.S. Highway 30; westerly along U.S. Highway 30 to Wyoming Highway 89 at Sage Junction; southwestly along said highway to the Wyoming-Utah state line; northerly along said line to the Wyoming-Idaho state line; northerly along said line to the divide between the Salt River and the Bear River; easterly along said divide to the divide between the Salt River and the Smiths Fork; northeasterly along said divide to the divide between the Greys River and the Smiths Fork; southeasterly along said divide to the divide between the Greys River and LaBarge Creek; southeasterly along said divide to the LaBarge Creek Road (U.S.F.S. Road 10-138 and Lincoln County Road 315); southeasterly along said road to U.S. Highway 189; southerly along said highway to Lincoln County Road 318; easterly along said road to the Delaney Canyon Road (B.L.M. Road 4210), easterly along said road to the Steed Canyon Road (B.L.M. Road 4202); southerly along said road to the Fontenelle Reservoir Dam Road (Lincoln County Road 313); westerly along said road to U.S. Highway 189; southerly along said highway to the junction of U.S. Highway 30.

Area 27. Uinta. Beginning where Interstate Highway 80 crosses the Wyoming-Utah state line; easterly along said highway to Wyoming Highway 410; southerly along said highway to the Stateline Dam Road (U.S.F.S. Road 072); southerly along said road to the Wyoming-Utah state line; west then north along said line to Interstate Highway 80.

Area 28. Crystal Creek-Flat Creek. Beginning where the Gros Ventre River crosses the Bridger-Teton National Forest boundary; easterly and southerly up said river to Kinky Creek; southeasterly up said creek to the Darwin Ranch Road (U.S.F.S. Road 620); easterly along said

road to the divide between the Green River and the Gros Ventre River; southwesterly along said divide to the divide between the Green River and the Hoback River at Hodges Peak; westerly along said divide to the divide between the Granite Creek-Cache Creek-Flat Creek and the head of Flat Creek; northwesterly down Flat Creek to the Bridger-Teton National Forest boundary; northerly along said boundary to the Gros Ventre River.

Area 30. Sweetwater. Beginning where Wyoming Highway 28 crosses Willow Creek; southwesterly along said highway to U.S. Highway 191; northerly along said highway to the Big Sandy Reservoir Road (Sweetwater County Road 28); easterly along said road to the Big Sandy River at the dam; northerly up said river to the Continental Divide; southeasterly along said divide to Mt. Nystrom and the divide between the Sweetwater River and the Wind River; southeasterly along said divide to Granite Peak and the headwaters of Willow Creek; southeasterly down said creek to Wyoming Highway 28.

Area 32. Enos Lake. Beginning where Pacific Creek crosses the Grand Teton National Park boundary; easterly and northerly along said creek to Trail Creek and the Trail Creek Trail (U.S.F.S. Trail 048); southerly along said trail to the North Fork of the Buffalo River; southerly along said river to the South Fork of the Buffalo River; easterly along said river to the Angles Trail (U.S.F.S. Trail 067); southerly along said trail to Togwotee Lodge and U.S. Highway 26-287; westerly along said highway to the eastern most boundary of Grand Teton National Park; northerly and westerly along said boundary to the private land boundary at the Pinto Ranch; southerly, westerly and northerly along said boundary to the Grand Teton National Park-Bridger Teton National Forest boundary; northerly along said boundary to Pacific Creek.

Area 33. Lower Green River. Beginning at the junction of Interstate Highway 80 and Wyoming Highway 372; northwesterly along Wyoming Highway 372 to Lincoln County Road 316 at the Fontenelle Junction; northerly along said road to the Fontenelle Reservoir Dam Road (Lincoln County Road 313); easterly along said road to the County Line Road (Sweetwater County Road 52); southerly along said road to the Lower Farson Cutoff Road (Sweetwater County Road 8); easterly along said road to Wyoming Highway 28; easterly along said highway to the continuation of the Lower Farson Cutoff Road (Sweetwater County Road 8); southerly along said road to the Blue Rim Road (Sweetwater County Road 5); southerly along said road to Interstate Highway 80; westerly along said highway to Wyoming Highway 372.

Area 34. Hunter Mesa. Beginning at the junction of Piney Creek and Interstate Highway 90; southerly along said highway to Interstate Highway 25; southerly along said highway to the North Fork of the Powder River; northwesterly up said river to Pass Creek; westerly up said creek to the Hazelton Road (Johnson County Road 3); northerly along said road to the Gold Mine Road (U.S.F.S. Road 452); northerly along said road to the Canyon Creek Road (U.S.F.S. Road 25); northerly along said road to U.S. Highway 16; easterly along said highway to the divide along the Big Horn Mountain range at Powder River Pass; northerly along said divide to South Piney Creek; northeasterly down said creek to Wyoming Highway 193; southeasterly down said highway to U.S. Highway 87; southeasterly along said highway to Interstate Highway 90.

Area 35. Henry's Fork. Beginning where Interstate Highway 80 crosses the Green River; southerly along the east bank of said river to Flaming Gorge Reservoir; southerly along the east shore of said reservoir to the Wyoming-Utah state line; westerly along said line to the Stateline Dam Road (U.S.F.S. Road 072); northerly along said road to Wyoming Highway 410; northerly along said highway to Interstate Highway 80; easterly along said highway to the Green River.

Area 36. Bear River Divide. Beginning where Interstate Highway 80 crosses the Wyoming-Utah state line; northerly along said line to Wyoming Highway 89 west of Sage Junction; easterly along said highway to U.S. Highway 189; southerly along said highway to Interstate Highway 80; westerly along said highway to the Wyoming-Utah state line.

Area 37. Grassy Lake. Beginning where the South Fork of Badger Creek crosses the Wyoming-Idaho state line; northerly along said line to the south boundary of Yellowstone National Park; easterly along said boundary to the Targhee National Forest boundary; southerly along said boundary to the Caribou-Targhee National Forest-Grand Teton National Park boundary; southerly along said boundary to the South Fork of Badger Creek; westerly down said creek to the Wyoming-Idaho state line.

Area 38. Snowy Range. Beginning where Interstate Highway 25 crosses the Wyoming-Colorado state line; westerly along said line to Wyoming Highway 230 west of the North Platte River; northwesterly along said highway to Wyoming Highway 130; northerly along said highway to U.S. Highway 30 at Walcott Junction; easterly and southerly along said highway to the town of Laramie and the Rogers Canyon-Fisher Canyon Road (Albany County Road 17-Laramie County Road 228); easterly along said road to Wyoming Highway 211; southeasterly along said highway to Interstate Highway 25; southerly along said highway to the Wyoming-Colorado state line.

Area 40. Lower Hams Fork. Beginning at the junction of Interstate Highway 80 and Wyoming Highway 189; northerly then northeasterly along Wyoming Highway 189 to the Fontenelle Reservoir Dam Road (Lincoln County Road 313); easterly along said road to Lincoln County Road 316; southerly along said road to Wyoming Highway 372; southeasterly along said highway to Interstate Highway 80; westerly along said highway to the junction of U.S. Highway 189.

Area 41. Sierra Madres. Beginning where Wyoming Highway 230 west of the North Platte River crosses the Wyoming-Colorado state line; westerly along said line to Wyoming Highway 789; northerly along said highway to Interstate Highway 80; easterly along said highway to Wyoming Highway 130; southerly along said highway to Wyoming Highway 230; southeasterly along said highway to the Wyoming-Colorado state line.

Area 42. West Bighorn. Beginning where the Big Horn River crosses the Wyoming-Montana state line; easterly along said line to the Sheep Mountain Road (U.S.F.S. Road 11); southerly along said road to the Devils Canyon Road (U.S.F.S. Road 14); southerly along said road to U.S. Highway 14A; southeasterly along said road to the Hunt Mountain Road (U.S.F.S. Road 10); southeasterly along said road to U.S. Highway 14; southerly along said highway to

Granite Pass and the divide along the Big Horn Mountain range; southerly and easterly along said divide to U.S. Highway 16 at the Powder River Pass; westerly along said highway to the Canyon Creek Road (U.S.F.S. Road 25); southerly along said road to the Gold Mine Road (U.S.F.S. Road 452); southerly along said road to the Hazelton Road (Big Horn Divide Road-Johnson County Road 3); southerly along said road to the Rome Hill Road (Wyoming Highway 436); northwesterly along said road to U.S. Highway 16; westerly along said highway to the Nowood River; northwesterly down said river to the Big Horn River; northerly down said river to the Wyoming-Montana state line.

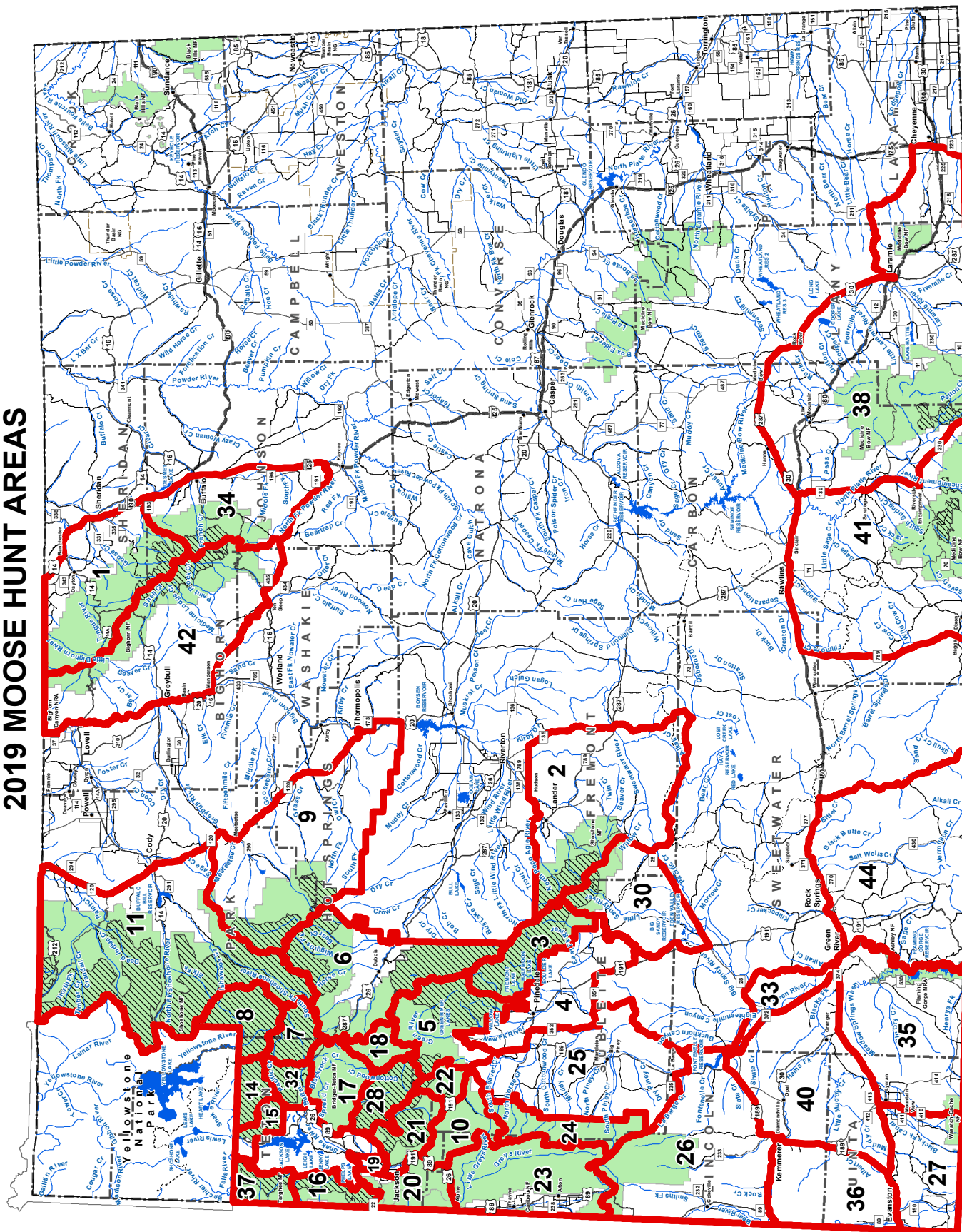
Area 44. East Flaming Gorge. Beginning where Interstate Highway 80 crosses the Green River; easterly along said highway to the Bitter Creek Road (Sweetwater County Road 19); southerly along said road to Carson Springs Junction and the Cow Creek-Powder Wash Road; southerly along said road to the Wyoming-Colorado state line; westerly along said line to the Wyoming-Utah state line; westerly along said line to Flaming Gorge Reservoir; northerly along the east shore of said reservoir to the Green River; northerly up the east bank of said river to Interstate Highway 80.

WYOMING GAME AND FISH COMMISSION

David Rael, President

Dated: April 23, 2019

2019 MOOSE HUNT AREAS



Note: Wilderness area, nonresidents must have guides

THIS MAP IS FOR GENERAL REFERENCE ONLY. Please use the written boundary descriptions in this regulation for detailed boundary information.



WYOMING GAME AND FISH DEPARTMENT
2019 WYOMING MOOSE HUNTER SURVEY

Please respond online at:
<https://wgfd.wyo.gov/Hunting/Harvest-Surveys>
Using your Survey ID:



Dear Wyoming Moose Hunter,

- Each year the Wyoming Game and Fish Department (WGFD) conducts a Moose Hunter Survey to estimate harvest, hunter success, and hunter effort in order to help better plan next year's hunting season.
- Even if you did not hunt or harvest this year, we still want to hear from you.
- Please complete your survey online at:

[https://wgfd.wyo.gov/Hunting/Harvest-](https://wgfd.wyo.gov/Hunting/Harvest-Surveys)

[Surveys](https://wgfd.wyo.gov/Hunting/Harvest-Surveys) Using your Survey ID:

- If you are unable to complete the survey online, please complete the questions on the back of this page and return this form in the postage-paid envelope enclosed.
- If you have questions about the survey, contact Emily Gates, WGFD's Harvest Survey Coordinator at emily.gates@wyo.gov or (307) 777-4567.

Thank you for your help with this important survey.

Sincerely,

Emily Gates
Harvest Survey Coordinator
Wyoming Game and Fish Department

(307) 777-4567
emily.gates@wyo.gov

1. Did you hunt for moose during the 2019 season? (Check one box)

☐ Yes

☐ No → If “No”, your survey is complete

2. What Hunt Area did you harvest in or hunt in most if you did not harvest? _____ (Enter a Hunt Area number)

3. How many days did you hunt for moose? _____ (Enter a number)

4. How many days did you hunt for moose using archery equipment? _____ (Enter a number)

5. How many days did you hunt for moose using a firearm? _____ (Enter a number)

6. Did you harvest a moose? (Check one box)

☐ Yes

☐ No → If “No”, skip to Question 9

7. Did you harvest using a firearm or archery equipment? (Check one box)

☐ Firearm

☐ Archery

8. Did you harvest a bull, cow or calf moose? (Check one box)

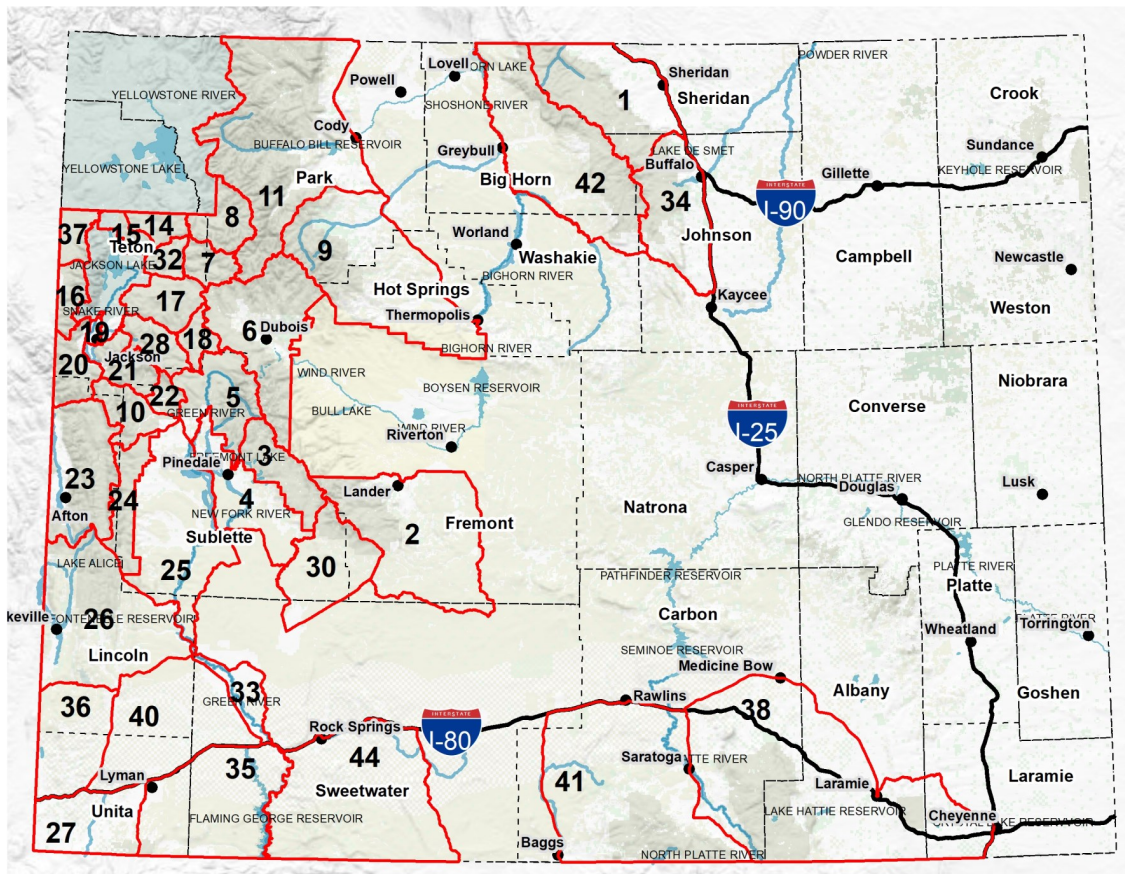
☐ Bull

☐ Cow

☐ Calf

9. Approximately how many moose did you see while hunting? _____ (Enter a number)

10. Do you have any comments about your hunt?



Thank you for your help with this important survey!

TABLE I
BIGHORN SHEEP
HARVEST SUMMARY
STATEWIDE
2019

RESIDENCY	VALID LICENSES	ACTIVE HUNTERS	HARVEST				RECREATION DAYS	DAYS/ HARVEST	HUNTER SUCCESS
			RAM	EWE	LAMB	TOTAL			
RESIDENT	134	134	104	1	0	105	1328	12.6	78.4%
NONRESIDENT	48	48	39	0	0	39	246	6.3	81.2%
TOTAL	182	182	143	1	0	144	1574	10.9	79.1%

¹ License holders who did not respond to the survey are assumed to have hunted, but not harvested

TABLE II
BIGHORN SHEEP
TEN-YEAR COMPARISON OF STATEWIDE HARVEST
2010-2019

RESIDENCY	YEAR									
	2010	2011	2012	2013	2014	2015	2016	2017	2018	2019
VALID LICENSES										
RESIDENT	194	191	202	166	163	143	149	158	147	134
NONRESIDENT	69	67	69	54	57	54	61	56	59	48
TOTAL	263	258	271	220	220	197	210	214	206	182
ACTIVE HUNTERS										
RESIDENT	194	180	180	157	160	140	141	157	146	134
NONRESIDENT	69	69	69	56	57	53	61	55	59	48
TOTAL	263	249	249	213	217	193	202	212	205	182
TOTAL HARVEST										
RESIDENT	150	125	147	134	119	106	111	125	103	105
NONRESIDENT	61	56	65	53	50	48	55	50	51	39
TOTAL	211	181	212	187	169	154	166	175	154	144
RECREATION DAYS										
RESIDENT	1,595	1,548	1,800	1,223	1,513	1,553	1,537	1,497	1,349	1,328
NONRESIDENT	272	481	352	386	376	278	384	336	410	246
TOTAL	1,867	2,029	2,152	1,609	1,889	1,831	1,921	1,833	1,752	1,574
DAYS/HARVEST										
RESIDENT	10.6	12.4	12.2	9.1	12.7	14.7	13.8	12	13.1	12.6
NONRESIDENT	4.5	8.6	5.4	7.3	7.5	5.8	7.1	6.7	8	6.3
TOTAL	8.8	11.2	10.2	8.6	11.2	11.9	11.6	10.5	11.4	10.9
HUNTER SUCCESS										
RESIDENT	—	—	—	—	—	—	—	—	70.5%	78.4%
NONRESIDENT	—	—	—	—	—	—	—	—	86.4%	81.2%
TOTAL	80.2%	72.7%	85.1%	87.8%	77.9%	79.8%	82.2%	82.5%	75.1%	79.1%
FIREARM HARVEST										
RESIDENT	—	—	—	—	—	—	—	—	100.0%	98.1%
NONRESIDENT	—	—	—	—	—	—	—	—	98.0%	97.4%
TOTAL	98.1%	99.4%	98.6%	98.0%	98.8%	98.7%	99.4%	96.0%	99.3%	97.9%
ARCHERY HARVEST										
RESIDENT	—	—	—	—	—	—	—	—	0.0%	1.9%
NONRESIDENT	—	—	—	—	—	—	—	—	2.0%	2.6%
TOTAL	1.9%	0.6%	1.4%	2.0%	1.2%	1.3%	1.2%	4.0%	0.7%	2.1%

TABLE I-HA
BIGHORN SHEEP
HARVEST, HUNTING PRESSURE, HUNTER SUCCESS
BY HUNT AREA
2019

HUNT AREA	TYPE	RESIDENCY	VALID LICENSES	ACTIVE HUNTERS	HARVEST				RECREATION DAYS	DAYS/ HARVEST	HUNTER SUCCESS	NOTES
					RAM	EWE	LAMB	TOTAL				
1 CLARK'S FORK	TYPE 1	RESIDENT	8	8	7	0	0	7	105	15.0	87.5%	MINUS 1 MCO
		NONRESIDENT	3	3	1	0	0	1	17	17.0	33.3%	
	ALL	TOTAL	11	11	8	0	0	8	122	15.2	72.7%	
2 TROUT PEAK	TYPE 1	RESIDENT	16	16	11	0	0	11	217	19.7	68.8%	PLUS 1 MCO MINUS 1 MCO & PLUS 1 TRIFECTA
		NONRESIDENT	5	5	4	0	0	4	31	7.8	80.0%	
	ALL	TOTAL	21	21	15	0	0	15	248	16.5	71.4%	
3 WAPITI RIDGE	TYPE 1	RESIDENT	23	23	19	0	0	19	278	14.6	82.6%	MINUS 2 MCO
		NONRESIDENT	6	6	4	0	0	4	40	10.0	66.7%	
	ALL	TOTAL	29	29	23	0	0	23	318	13.8	79.3%	
4 YOUNT'S PEAK	TYPE 1	RESIDENT	19	19	11	0	0	11	200	18.2	57.9%	PLUS 1 MCO
		NONRESIDENT	6	6	5	0	0	5	30	6.0	83.3%	
	ALL	TOTAL	25	25	16	0	0	16	230	14.4	64.0%	
5 FRANC'S PEAK	TYPE 1	RESIDENT	27	27	24	0	0	24	171	7.1	88.9%	PLUS 1 MCO & PLUS 1 SUPERTAG PLUS 4 GOVENOR'S
		NONRESIDENT	12	12	11	0	0	11	33	3.0	91.7%	
	ALL	TOTAL	39	39	35	0	0	35	204	5.8	89.7%	
6 TARGHEE	TYPE 1	NONRESIDENT	1	1	1	0	0	1	17	17.0	100.0%	
	ALL	TOTAL	1	1	1	0	0	1	17	17.0	100.0%	
7 JACKSON	TYPE 1	RESIDENT	9	9	7	0	0	7	125	17.9	77.8%	
		NONRESIDENT	3	3	3	0	0	3	14	4.7	100.0%	
	ALL	TOTAL	12	12	10	0	0	10	139	13.9	83.3%	
8 SHEEP MOUNTAIN	TYPE 1	RESIDENT	7	7	4	0	0	4	36	9.0	57.1%	PLUS 1 MCO
		NONRESIDENT	2	2	1	0	0	1	13	13.0	50.0%	
	ALL	TOTAL	9	9	5	0	0	5	49	9.8	55.6%	
9 DINWOODY	TYPE 1	RESIDENT	3	3	1	1	0	2	20	10.0	66.7%	
		NONRESIDENT	1	1	1	0	0	1	1	1.0	100.0%	
	ALL	TOTAL	4	4	2	1	0	3	21	7.0	75.0%	
10 JAKEY'S FORK	TYPE 1	RESIDENT	3	3	2	0	0	2	12	6.0	66.7%	
		NONRESIDENT	1	1	1	0	0	1	1	1.0	100.0%	
	ALL	TOTAL	4	4	3	0	0	3	13	4.3	75.0%	
12 PORCUPINE	TYPE 1	RESIDENT	4	4	4	0	0	4	43	10.8	100.0%	PLUS 1 MCO & MINUS 1 MCO
		NONRESIDENT	2	2	2	0	0	2	26	13.0	100.0%	
	ALL	TOTAL	6	6	6	0	0	6	69	11.5	100.0%	
17 FERRIS-SEMINOE	TYPE 1	RESIDENT	3	3	3	0	0	3	11	3.7	100.0%	
	ALL	TOTAL	3	3	3	0	0	3	11	3.7	100.0%	
18 DOUGLAS CREEK	-	-	-	-	-	-	-	-	-	-	-	CLOSED
19 LARAMIE PEAK	TYPE 1	RESIDENT	6	6	6	0	0	6	55	9.2	100.0%	
		NONRESIDENT	2	2	2	0	0	2	13	6.5	100.0%	
	ALL	TOTAL	8	8	8	0	0	8	68	8.5	100.0%	
20 KOUBA CANYON	TYPE 1	RESIDENT	2	2	2	0	0	2	13	6.5	100.0%	
		NONRESIDENT	1	1	1	0	0	1	2	2.0	100.0%	
	ALL	TOTAL	3	3	3	0	0	3	15	5.0	100.0%	
21 ENCAMPMENT RIVER	-	-	-	-	-	-	-	-	-	-	-	CLOSED
22 DUBOIS BADLANDS	TYPE 1	RESIDENT	3	3	2	0	0	2	38	19.0	66.7%	
	ALL	TOTAL	3	3	2	0	0	2	38	19.0	66.7%	
24 BIG PINEY	TYPE 1	NONRESIDENT	1	1	1	0	0	1	1	1.0	100.0%	
	ALL	TOTAL	1	1	1	0	0	1	1	1.0	100.0%	
26 BENNET MOUNTAIN	TYPE 1	RESIDENT	1	1	1	0	0	1	4	4.0	100.0%	
		NONRESIDENT	1	1	1	0	0	1	7	7.0	100.0%	
	ALL	TOTAL	2	2	2	0	0	2	11	5.5	100.0%	

¹ License holders who did not respond to the survey are assumed to have hunted, but not harvested

TABLE I-HU
BIGHORN SHEEP
HARVEST, HUNTING PRESSURE, HUNTER SUCCESS
 BY HERD UNIT
2019

HERD UNIT	RESIDENCY	VALID LICENSES	ACTIVE HUNTERS	HARVEST				RECREATION DAYS	DAYS/ HARVEST	HUNTER SUCCESS
				RAM	EWE	LAMB	TOTAL			
106 TARGHEE	NONRESIDENT	1	1	1	0	0	1	17	17.0	100.0%
	TOTAL	1	1	1	0	0	1	17	17.0	100.0%
107 JACKSON	RESIDENT	9	9	7	0	0	7	125	17.9	77.8%
	NONRESIDENT	3	3	3	0	0	3	14	4.7	100.0%
	TOTAL	12	12	10	0	0	10	139	13.9	83.3%
121 DARBY MOUNTAIN	NONRESIDENT	1	1	1	0	0	1	1	1.0	100.0%
	TOTAL	1	1	1	0	0	1	1	1.0	100.0%
200 ABSAROKA	RESIDENT	96	96	74	0	0	74	1009	13.6	77.1%
	NONRESIDENT	32	32	25	0	0	25	151	6.0	78.1%
	TOTAL	128	128	99	0	0	99	1160	11.7	77.3%
212 DEVIL'S CANYON	RESIDENT	4	4	4	0	0	4	43	10.8	100.0%
	NONRESIDENT	2	2	2	0	0	2	26	13.0	100.0%
	TOTAL	6	6	6	0	0	6	69	11.5	100.0%
516 DOUGLAS CREEK	—	-	-	-	-	-	-	-	-	-
517 LARAMIE PEAK	RESIDENT	6	6	6	0	0	6	55	9.2	100.0%
	NONRESIDENT	2	2	2	0	0	2	13	6.5	100.0%
	TOTAL	8	8	8	0	0	8	68	8.5	100.0%
519 ENCAMPMENT	—	-	-	-	-	-	-	-	-	-
609 WHISKEY MOUNTAIN	RESIDENT	13	13	7	1	0	8	68	8.5	61.5%
	NONRESIDENT	4	4	3	0	0	3	15	5.0	75.0%
	TOTAL	17	17	10	1	0	11	83	7.5	64.7%
615 FERRIS SEMINOE	RESIDENT	4	4	4	0	0	4	15	3.8	100.0%
	NONRESIDENT	1	1	1	0	0	1	7	7.0	100.0%
	TOTAL	5	5	5	0	0	5	22	4.4	100.0%
720 KOUBA CANYON	RESIDENT	2	2	2	0	0	2	13	6.5	100.0%
	NONRESIDENT	1	1	1	0	0	1	2	2.0	100.0%
	TOTAL	3	3	3	0	0	3	15	5.0	100.0%

¹ License holders who did not respond to the survey are assumed to have hunted, but not harvested

TABLE III
BIGHORN SHEEP
LICENSE DATA SUMMARY
 STATEWIDE
2019

RESIDENCY	VALID LICENSES	NUMBER SURVEYED	RESPONSES	RESPONSE RATE
RESIDENT	134	134	120	89.6%
NONRESIDENT	48	48	46	95.8%
TOTAL	182	182	166	91.2%

TABLE I
MOUNTAIN GOAT
HARVEST SUMMARY
STATEWIDE
2019

RESIDENCY	VALID LICENSES	ACTIVE HUNTERS	HARVEST			RECREATION DAYS	DAYS/ HARVEST	HUNTER SUCCESS
			BILLY	NANNY	TOTAL			
RESIDENT	81	76	31	15	46	458	10.0	60.5%
NONRESIDENT	23	18	10	4	14	99	7.1	77.8%
TOTAL	104	94	41	19	60	557	9.3	63.8%

TABLE II
MOUNTAIN GOAT
TEN-YEAR COMPARISON OF STATEWIDE HARVEST
2010-2019

RESIDENCY	YEAR									
	2010	2011	2012	2013	2014	2015	2016	2017	2018	2019
VALID LICENSES										
RESIDENT	15	17	18	22	22	26	32	25	30	81
NONRESIDENT	5	6	6	6	8	8	11	9	11	23
TOTAL	20	23	24	28	30	34	43	34	41	104
ACTIVE HUNTERS										
RESIDENT	15	16	18	22	21	24	29	25	30	76
NONRESIDENT	5	5	6	6	8	7	9	9	11	18
TOTAL	20	21	24	28	29	31	38	34	41	94
BILLY HARVEST										
RESIDENT	10	11	12	15	16	22	24	10	18	31
NONRESIDENT	4	3	3	2	7	6	5	5	8	10
TOTAL	14	14	15	17	23	28	29	15	26	41
NANNY HARVEST										
RESIDENT	5	5	5	5	4	2	4	13	8	15
NONRESIDENT	0	1	1	2	1	1	4	3	3	4
TOTAL	5	6	6	7	5	3	8	16	11	19
TOTAL HARVEST										
RESIDENT	15	16	17	20	20	24	28	23	26	46
NONRESIDENT	4	4	4	4	8	7	9	8	11	14
TOTAL	19	20	21	24	28	31	37	31	37	60
RECREATION DAYS										
RESIDENT	96	80	84	158	232	139	134	155	220	458
NONRESIDENT	16	9	24	19	44	41	22	25	25	99
TOTAL	112	89	108	177	276	180	156	180	245	557
DAYS/HARVEST										
RESIDENT	6.4	5	4.7	7.2	11	5.8	4.6	6.2	8.5	10.0
NONRESIDENT	4	2.3	6	4.8	5.5	5.9	2.4	3.1	2.3	7.1
TOTAL	5.9	4.5	5.1	7.4	9.9	5.8	4.2	5.8	6.6	9.3
HUNTER SUCCESS										
RESIDENT	—	—	—	—	—	—	—	—	86.7%	60.5%
NONRESIDENT	—	—	—	—	—	—	—	—	100.0%	77.8%
TOTAL	95.0%	95.2%	87.5%	85.7%	96.5%	100.0%	97.4%	91.2%	90.2%	63.8%
FIREARM HARVEST										
RESIDENT	—	—	—	—	—	—	—	—	92.6%	82.6%
NONRESIDENT	—	—	—	—	—	—	—	—	100.0%	85.7%
TOTAL	95.0%	100.0%	100.0%	96.0%	96.0%	96.0%	100.0%	92.0%	94.7%	83.3%
ARCHERY HARVEST										
RESIDENT	—	—	—	—	—	—	—	—	7.4%	17.4%
NONRESIDENT	—	—	—	—	—	—	—	—	0.0%	14.3%
TOTAL	5.0%	0.0%	0.0%	4.0%	4.0%	4.0%	0.0%	8.0%	5.3%	16.7%

TABLE I-HA
MOUNTAIN GOAT
HARVEST, HUNTING PRESSURE, HUNTER SUCCESS
 BY HUNT AREA
2019

HUNT AREA	TYPE	RESIDENCY	VALID LICENSES	ACTIVE HUNTERS	HARVEST			RECREATION DAYS	DAYS/ HARVEST	HUNTER SUCCESS	NOTES
					BILLY	NANNY	TOTAL				
1 BEARTOOTH	TYPE 1	RESIDENT	5	5	3	1	4	22	5.5	80.0%	MINUS 1 MCO PLUS 1 TRIFECTA
		NONRESIDENT	3	3	3	0	3	10	3.3	100.0%	
	ALL	TOTAL	8	8	6	1	7	32	4.6	87.5%	
2 PALISADES	TYPE 1	RESIDENT	6	6	6	0	6	26	4.3	100.0%	PLUS 1 SUPERTAG
		NONRESIDENT	3	3	2	1	3	26	8.7	100.0%	
	ALL	TOTAL	9	9	8	1	9	52	5.8	100.0%	
3 NORTH ABSAROKA	TYPE 1	RESIDENT	12	12	8	3	11	79	7.2	91.7%	
		NONRESIDENT	4	4	2	1	3	15	5.0	75.0%	
	TYPE 2	RESIDENT	6	6	0	2	2	30	15.0	33.3%	
		NONRESIDENT	2	2	1	2*	3	16	5.3	100.0%	
	ALL	TOTAL	24	24	11	8	19	140	7.4	79.2%	
4 TARGHEE	TYPE A	RESIDENT	39	37	12	9	21	193	9.2	56.8%	MINUS 1 MCO
		NONRESIDENT	8	4	2	0	2	19	9.5	50.0%	
	ALL	TOTAL	47	41	14	9	23	212	9.2	56.1%	
5 SOUTH ABSAROKA	TYPE A	RESIDENT	13	10	2	0	2	108	54.0	20.0%	
		NONRESIDENT	3	2	0	0	0	13	0.0	0.0%	
	ALL	TOTAL	16	12	2	0	2	121	60.5	16.7%	

*Includes 1 over limit harvest

TABLE I-HU
MOUNTAIN GOAT
HARVEST, HUNTING PRESSURE, HUNTER SUCCESS
 BY HERD UNIT
2019

HERD UNIT	RESIDENCY	VALID LICENSES	ACTIVE HUNTERS	HARVEST			RECREATION DAYS	DAYS/ HARVEST	HUNTER SUCCESS
				BILLY	NANNY	TOTAL			
101 PALISADES	RESIDENT	45	43	18	9	27	219	8.1	62.8%
	NONRESIDENT	11	7	4	1	5	45	9.0	71.4%
	TOTAL	56	50	22	10	32	264	8.2	64.0%
201 BEARTOOTH	RESIDENT	36	33	13	6	19	239	12.6	57.6%
	NONRESIDENT	12	11	6	3	9	54	6.0	81.8%
	TOTAL	48	44	19	9	28	293	10.5	63.6%

TABLE III
MOUNTAIN GOAT
LICENSE DATA SUMMARY
 STATEWIDE
2019

RESIDENCY	VALID LICENSES	RESPONDED	RESPONSE RATE
RESIDENT	81	72	88.9%
NONRESIDENT	23	21	91.3%
TOTAL	104	93	89.4%

CHAPTER 9

BIGHORN SHEEP AND MOUNTAIN GOAT HUNTING SEASONS

Section 1. Authority. This regulation is promulgated by authority of Wyoming Statutes § 23-1-302, § 23-1-703, § 23-2-104 and § 23-3-117.

Section 2. Definitions.

(a) “Bighorn sheep horns” mean the hollow horn sheaths of male bighorn sheep, either attached to the skull or separated.

(b) “Plugging” means placement of a permanent metal plug provided and attached by the Department.

Section 3. Bighorn Sheep Regular Hunting Seasons.

Hunt areas, season dates and limitations.

Hunt Area	Type	Season Dates		Quota	License	Limitations
		Opens	Closes			
1	1	Sep. 1	Oct. 31	12	Limited quota	Any ram
2	1	Sep. 1	Oct. 31	20	Limited quota	Any ram
3	1	Sep. 1	Oct. 31	32	Limited quota	Any ram (25 residents, 7 nonresidents)
4	1	Sep. 1	Oct. 31	24	Limited quota	Any ram
5	1	Sep. 1	Oct. 31	32	Limited quota	Any ram (25 residents, 7 nonresidents)
6	1	Aug. 15	Oct. 31	1	Limited quota	Any ram (1 nonresident)
7	1	Sep. 1	Oct. 31	12	Limited quota	Any bighorn sheep
8	1	Sep. 1	Oct. 31	8	Limited quota	Any ram
9	1	Aug. 15	Oct. 15	4	Limited quota	Any ram
10	1	Aug. 15	Oct. 15	4	Limited quota	Any ram
12	1	Aug. 15	Oct. 15	6	Limited quota	Any ram (4 residents, 2 nonresidents)
17, 26	1	Sep. 1	Oct. 31	5	Limited quota	Any ram (4 residents, 1 nonresident)
18, 21						Closed
19	1	Sep. 1	Oct. 31	8	Limited quota	Any ram
20	1	Sep. 1	Dec. 31	3	Limited quota	Any ram (2 residents, 1 nonresident)
22	1	Sep. 1	Oct. 31	4	Limited quota	Any ram

Hunt Area	Type	Season Dates		Quota	License	Limitations
		Opens	Closes			
22	1	Oct. 1	Oct. 31			Any ram, also valid in Area 5
24	1	Sep. 1	Oct. 31	1	Limited quota	Any ram (1 nonresident)

Section 4. Special Archery Seasons.

Hunt areas listed in this Section shall have special archery hunting seasons during the dates specified in this Section. Archers shall possess a limited quota bighorn sheep license in addition to an archery license in order to hunt bighorn sheep during any special archery season. Archers shall only hunt in the hunt area(s) and for the sex of bighorn sheep set forth by the limitations of their license as specified in Section 3 of this Chapter.

Hunt Area	Season Dates		Limitations
	Opens	Closes	
1-5, 7, 8, 17, 19, 20, 22, 24, 26	Aug. 15	Aug. 31	Refer to Section 3 of this Chapter
6, 9, 10, 12	Aug. 1	Aug. 14	Refer to Section 3 of this Chapter

Section 5. Registration of Bighorn Sheep and Mountain Goats. Any person harvesting a bighorn sheep or mountain goat in Wyoming shall within fifteen (15) consecutive days following the harvest present the horns attached to the skull plate for registration. All harvested bighorn sheep shall be plugged. Any person picking up any bighorn sheep horns in Wyoming shall within fifteen (15) consecutive days following the pickup of the horns present the horn or horns for registration, plugging and interstate game tagging. Plugging may be omitted if the Department determines that the size or condition of the horn prevents proper plugging. Any person taking bighorn sheep horns shall present them in person at one of the following Department offices, Monday through Friday, excluding legal holidays, 8:00 a.m. – 5:00 p.m. Bighorn sheep horns not originating in Wyoming shall not be plugged.

Game and Fish Department:

Headquarters	Cheyenne	1-800-842-1934
Casper Region	Casper	1-800-233-8544
Cody Region	Cody	1-800-654-1178
Green River Region	Green River	1-800-843-8096
Jackson Region	Jackson	1-800-423-4113
Lander Region	Lander	1-800-654-7862
Laramie Region	Laramie	1-800-843-2352
Pinedale Region	Pinedale	1-800-452-9107
Sheridan Region	Sheridan	1-800-331-9834

(a) The Department may require substantive proof from individuals who do not possess a valid bighorn sheep license and take bighorn sheep horns that the horns were legally acquired. Failure to provide such proof may result in seizure of the horns. Before a person's

bighorn sheep horns may be plugged, the person may be required to take a Department enforcement officer to the location where the bighorn sheep horns were acquired. Failure to comply with this request shall be a violation of this regulation and the bighorn sheep horns may be seized.

(b) No person shall alter, deface or remove a plug placed in a bighorn sheep horn by the Department.

(c) No person shall possess the horn(s) of a bighorn sheep that bears an altered, defaced or counterfeit Wyoming plug or from which the plug has been removed.

(d) The insertion of a Wyoming plug does not in itself certify that the animal was legally taken or possessed.

(e) Any person who makes a false statement on the bighorn sheep or mountain goat registration form shall be in violation of this regulation. Such violation shall be punishable as provided by Title 23, Wyoming Statutes for violation of Commission regulations.

Section 6. Bighorn Sheep Hunt Area Descriptions.

Area and number.

Area 1. Clark's Fork. All of the drainage of the Clark's Fork River north of Sunlight Creek and north of the Clark's Fork River below its confluence with Sunlight Creek; and the drainage of Soda Butte Creek outside of Yellowstone National Park.

Area 2. Trout Peak. All of the north drainage of the North Fork of the Shoshone River and north of U.S. Highway 14-16-20 between Pahaska Teepee and the east boundary of Yellowstone National Park; all of the south drainage of the Clark's Fork River south and east of Sunlight Creek and west of Wyoming Highway 120; all of the north drainage of the Shoshone River west of Wyoming Highway 120.

Area 3. Wapiti Ridge. Beginning where U.S. Highway 14-16-20 intersects the east boundary of Yellowstone National Park; easterly down said highway to the North Fork of the Shoshone River; easterly down said river to the South Fork of the Shoshone River at the Buffalo Bill Reservoir; southwesterly up said river to Deer Creek; westerly up said creek to the head of Butte Creek; westerly down said creek to the Thorofare River; westerly down said river to the Yellowstone National Park boundary; easterly then northerly along said boundary to U.S. Highway 14-16-20.

Area 4. Yount's Peak. Beginning where Deer Creek enters the South Fork of the Shoshone River; southerly up said river to Needle Creek; southerly up said creek to the head of Emerald Creek; southerly down said creek to Wiggins Fork Creek; southerly down said creek to the Wiggins Fork Road (Shoshone National Forest Road 285); southerly down said road to the Shoshone National Forest boundary; westerly then southerly along said boundary to U.S. Highway 287; northwesterly along said highway to the east boundary of Grand Teton National

Park; northerly and westerly along said boundary to U.S. Highway 287; northerly along said highway to the south boundary of Yellowstone National Park; easterly along said boundary to the Thorofare River; easterly up said river to Butte Creek; northeasterly up said creek to the head of Deer Creek; easterly down said creek to the South Fork of the Shoshone River.

Area 5. Franc's Peak. Beginning where Needle Creek enters the South Fork of the Shoshone River; northeasterly down said river to the Shoshone River; easterly down said river to Wyoming Highway 120; southeasterly along said highway to the Bighorn River; southerly up said river to the Wind River Reservation boundary; westerly along said boundary to the Shoshone National Forest boundary; northwesterly, southwesterly, then westerly along said boundary to the Wiggins Fork Road (Shoshone National Forest Road 285); northerly along said road to Wiggins Fork Creek; northerly up said creek to Emerald Creek; northerly up said creek to Needle Creek; northerly down said creek to the South Fork of the Shoshone River; in addition, all non-Indian fee title lands in that portion of Hot Springs County within the exterior boundaries of the Wind River Reservation.

Area 6. Targhee. Beginning where Wyoming Highway 22 crosses the Wyoming-Idaho state line; northerly along said line to the Yellowstone National Park boundary; easterly along said boundary to the Targhee National Forest-John D. Rockefeller Jr. Memorial Parkway boundary; southerly along said boundary to the Targhee National Forest-Grand Teton National Park boundary; southerly along said boundary to the Bridger-Teton National Forest-Grand Teton National Park boundary; northerly, easterly and southerly along said boundary to the Bridger-Teton National Forest Boundary at Teton Village; southerly along boundary to Wyoming Highway 22; westerly along said highway to the Wyoming-Idaho state line.

Area 7. Jackson. Beginning at Togwotee Pass on the Continental Divide; southerly along said divide to the Union Pass Road (U.S.F.S. Road 600); westerly along said road to Wagon Creek; southerly down said creek to the Green River; southerly down said river to the Bridger-Teton National Forest boundary; westerly along said boundary to the divide between the Green River and the Hoback River at the Hoback Rim where U.S. Highway 191 crosses the Rim; westerly along said divide to the divide between the Greys River and the Hoback River; northerly along said divide to the divide between the Greys River and Willow Creek; northerly along said divide to the divide between Bailey Creek and Willow Creek (Greyback Ridge); northerly along said divide to the Dry Wash Draw; westerly down said draw to Bailey Creek; northwesterly down said creek to the Snake River; northerly along said river to Wyoming Highway 22; easterly along said highway to U.S. Highway 191; easterly along said highway to the National Elk Refuge boundary at the north end of the town of Jackson; southerly, easterly and northerly along said boundary to the Grand Teton National Park boundary; northerly along said boundary to U.S. Highway 26-287; easterly along said highway to Togwotee Pass.

Area 8. Sheep Mountain. Beginning where Pine Creek crosses U.S. Highway 191 in the town of Pinedale; northwesterly along said highway to the Green River at Warren Bridge; northerly, easterly and southerly up said river to Roaring Fork Creek; easterly up said creek to the Continental Divide; southeasterly along said divide to Hay Pass and the head of the North Fork of Boulder Creek; southwesterly down said creek to the Bridger-Teton Forest boundary;

northwesterly along said boundary to Pine Creek; southerly down said creek to U.S. Highway 191.

Area 9. Dinwoody. Beginning where U.S. Highway 287 crosses Torrey Creek; southerly along said highway to the Wind River Reservation boundary; southerly along said boundary to the Continental Divide; northwesterly along said divide to the head of Bomber Creek (East Fork of Torrey Creek); northeasterly down said creek to Torrey Creek; northerly down said creek to U.S. Highway 287.

Area 10. Jakey's Fork. Beginning where Torrey Creek crosses U.S. Highway 287; southwesterly up said creek to Bomber Creek (East Fork of Torrey Creek); southwesterly up said creek to the Continental Divide; northerly along said divide to the head of Roaring Fork Creek; southerly down said creek to the Green River; westerly and southerly down said river to Wagon Creek; northwesterly up said creek to the Union Pass Road (U.S.F.S. Road 600); northerly along said road to the Continental Divide; northwesterly along said divide to U.S. Highway 287; southeasterly along said highway to Torrey Creek.

Area 12. Porcupine. Beginning where U.S. Highway 14A crosses the Big Horn River; northerly down said river to the Wyoming-Montana state line; east along said line to the Sheep Mountain Road (U.S.F.S. Road 11); southerly along said road to the Devils Canyon Road (U.S.F.S. Road 14); southerly along said road to U.S. Highway 14A; westerly along said highway to the Big Horn River.

Area 17. Ferris-Seminole. Beginning at the city of Rawlins; northerly along U.S. Highway 287 to Wyoming Highway 220; northeasterly along said highway to the Kortess Road (Natrona County Road 407); southerly along said road to the North Platte River; southerly up said river to Interstate Highway 80; westerly along said highway to the city of Rawlins.

Area 18. Douglas Creek. Beginning where Wyoming Highway 287 crosses the Wyoming-Colorado state line; westerly along said line to Wyoming Highway 230 in Carbon County; northwesterly along said highway to Wyoming Highway 130; northerly along said highway to Interstate Highway 80; easterly along said highway to Wyoming Highway 287 in Laramie; southeasterly along said highway to the Wyoming-Colorado state line.

Area 19. Laramie Peak. Beginning at the junction of Interstate Highway 25 and Wyoming Highway 211 at the town of Chugwater; southwesterly along Wyoming Highway 211 to the Iron Mountain-Jordan Road (Platte County Road 10-Laramie County Road 106-2), southwesterly along said road to Wyoming Highway 211; southerly along said road to the Fisher Canyon-Rogers Canyon Road (Laramie County Road 228-1 - Albany County Road 17) at Horse Creek Station; southwesterly along said road to U.S. Highway 30 at the town of Laramie; northwesterly along said highway to Wyoming Highway 487; northerly along said highway to Wyoming Highway 220; northeasterly along said highway to Interstate Highway 25; southeasterly along said interstate to Wyoming Highway 211.

Area 20. Kouba Canyon. Beginning where U.S. Highway 85 crosses the Wyoming – South Dakota state line; southerly along said line to the Dewey Road (Weston County Rd. #2);

northwesterly along said road to U.S. Highway 85; northerly along said highway to the Wyoming-South Dakota state line.

Area 21. Encampment River. Beginning where Wyoming Highway 130 crosses the North Platte River in the town of Saratoga; southerly along said highway to Wyoming Highway 230; southeasterly along said highway to the Wyoming-Colorado state line; westerly along said line to the Medicine Bow National Forest boundary near the confluence of Spring Creek and the Little Snake River; westerly and northerly along said boundary to Wyoming Highway 70; northeasterly along said highway to the Sage Creek Road (U.S.F.S. Road 801-Carbon County Road 401); northerly along said road to Sage Creek; easterly down said creek to the North Platte River; southerly up said river to Wyoming Highway 130 in the town of Saratoga.

Area 22. Dubois Badlands. Beginning where U.S. Highway 287 crosses the Wind River Reservation boundary; westerly along said highway to the Wiggins Fork Road (Fremont County Road 285); northerly along said road to the Shoshone National Forest boundary; easterly along said boundary to the Wind River Reservation boundary; southerly along said boundary to U.S. Highway 287. This includes those areas of the Spence-Moriarty Wildlife Habitat Area east of the East Fork of the Wind River.

Area 24. Big Piney. Beginning at a point where the Bridger-Teton National Forest boundary crosses LaBarge Creek; westerly up said creek to the head of the Greys River; northerly down said river to Deadman Creek; easterly up said creek to the divide between the Greys River and the Hoback River, southerly along said divide to the divide between the Hoback River and the Green River; easterly along said divide to the Bridger-Teton National Forest boundary on Hoback Rim; southerly along said boundary to LaBarge Creek.

Area 26. Bennett Mountain. Beginning where the Medicine Bow River enters the North Platte River; northerly down the North Platte River to Sage Creek; easterly up said creek to the South Fork of Sage Creek; easterly up said fork to the Leo-Shirley Basin Road (Carbon County Road 102); easterly along said road to the Pryor Flat Road (B.L.M. Road 3115); southeasterly along said road to the Troublesome Spring Road; southerly along said road to Troublesome Creek; southerly down said creek to the Hanna-Leo Road (Carbon County Road 291); southerly along said road to the Medicine Bow River; westerly down said river to the North Platte River.

Section 7. Mountain Goat Regular Hunting Seasons.

Hunt areas, season dates and limitations.

Hunt Area	Type	Season Dates		Quota	License	Limitations
		Opens	Closes			
1	1	Sep. 1	Oct. 31	8	Limited quota	Any mountain goat
2	1	Sep. 1	Oct. 31	8	Limited quota	Any mountain goat
3	1	Sep. 1	Oct. 31	16	Limited quota	Any mountain goat
3	2	Oct. 1	Oct. 31	8	Limited quota	Any mountain goat

Hunt Area	Type	Season Dates		Quota	License	Limitations
		Opens	Closes			
4	A	Aug. 15	Nov. 15	48	Limited quota	Any mountain goat
5	A	Sep. 1	Oct. 31	16	Limited quota	Any mountain goat

Section 8. Special Archery Seasons. Hunt areas listed in this section shall have special archery hunting seasons during the dates and with limitations as specified in this section. Archers shall possess a limited quota mountain goat license in addition to an archery license in order to hunt mountain goat during any special archery season. Archers shall hunt only in the hunt area(s) and for the type of mountain goat as set forth by the limitations for their license as specified in Section 7 of this Chapter.

Hunt Area	Season Dates		Limitations
	Opens	Closes	
1, 2, 3, 5	Aug. 15	Aug. 31	Refer to Section 7 of this Chapter
4	Aug. 1	Aug. 14	Refer to Section 7 of this Chapter

Section 9. Mountain Goat Hunt Area Descriptions.

Area and number.

Area 1. Beartooth. Beginning where Wyoming Highway 120 crosses the Wyoming-Montana state line; southerly along said highway to Wyoming Highway 296; northwesterly along said highway to the junction with U.S. Highway 212; northwesterly along said highway to the Wyoming-Montana state line; easterly along said line to Wyoming Highway 120.

Area 2. Palisades. Beginning where the Snake River crosses the Wyoming-Idaho state line; northerly along said line to Wyoming Highway 22; easterly along said highway to the Snake River; southerly along said river to the Wyoming-Idaho state line.

Area 3. North Absaroka. Beginning at the junction of U.S. Highway 14-16-20 and Wyoming Highway 120; westerly along U.S. Highway 14-16-20 to the Yellowstone National Park boundary; northerly along said boundary to the Wyoming-Montana state line; easterly along said line to U.S. Highway 212; southeasterly along said highway to the junction with Wyoming Highway 296; southeasterly along said highway to Wyoming Highway 120; southerly along said highway to the junction of Wyoming Highway 120 and U.S. Highway 14-16-20.

Area 4. Targhee. Beginning where Wyoming Highway 22 crosses the Wyoming-Idaho state line; northerly along said line to the Yellowstone National Park boundary; easterly along said boundary to the Targhee National Forest-John D. Rockefeller Jr. Memorial Parkway boundary; southerly along said boundary to the Targhee National Forest-Grand Teton National Park boundary; southerly along said boundary to the Bridger-Teton National Forest-Grand Teton National Park boundary; northerly, easterly and southerly along said boundary to the Bridger-Teton National Forest Boundary at Teton Village; southerly along said boundary to Wyoming Highway 22; westerly along said highway to the Wyoming-Idaho state line.

Area 5. South Absaroka. Beginning where U.S. Highway 14-16-20 intersects the east boundary of Yellowstone National Park; easterly down said highway to Wyoming Highway 120; southeasterly along said highway to the Bighorn River; southerly up said river to the Wind River Reservation boundary; westerly, northwesterly, then southwesterly along said boundary to U.S. Highway 287; northwesterly along said highway to the east boundary of Grand Teton National Park; northerly and westerly along said boundary to U.S. Highway 287; northerly along said highway to the south boundary of Yellowstone National Park; easterly, then northerly along said boundary to U.S. Highway 14-16-20; in addition, all non-Indian fee title lands in that portion of Hot Springs County within the exterior boundaries of the Wind River Reservation.

WYOMING GAME AND FISH COMMISSION

David Rael, President


Dated: April 23, 2019

2019 BIGHORN SHEEP HUNT AREAS

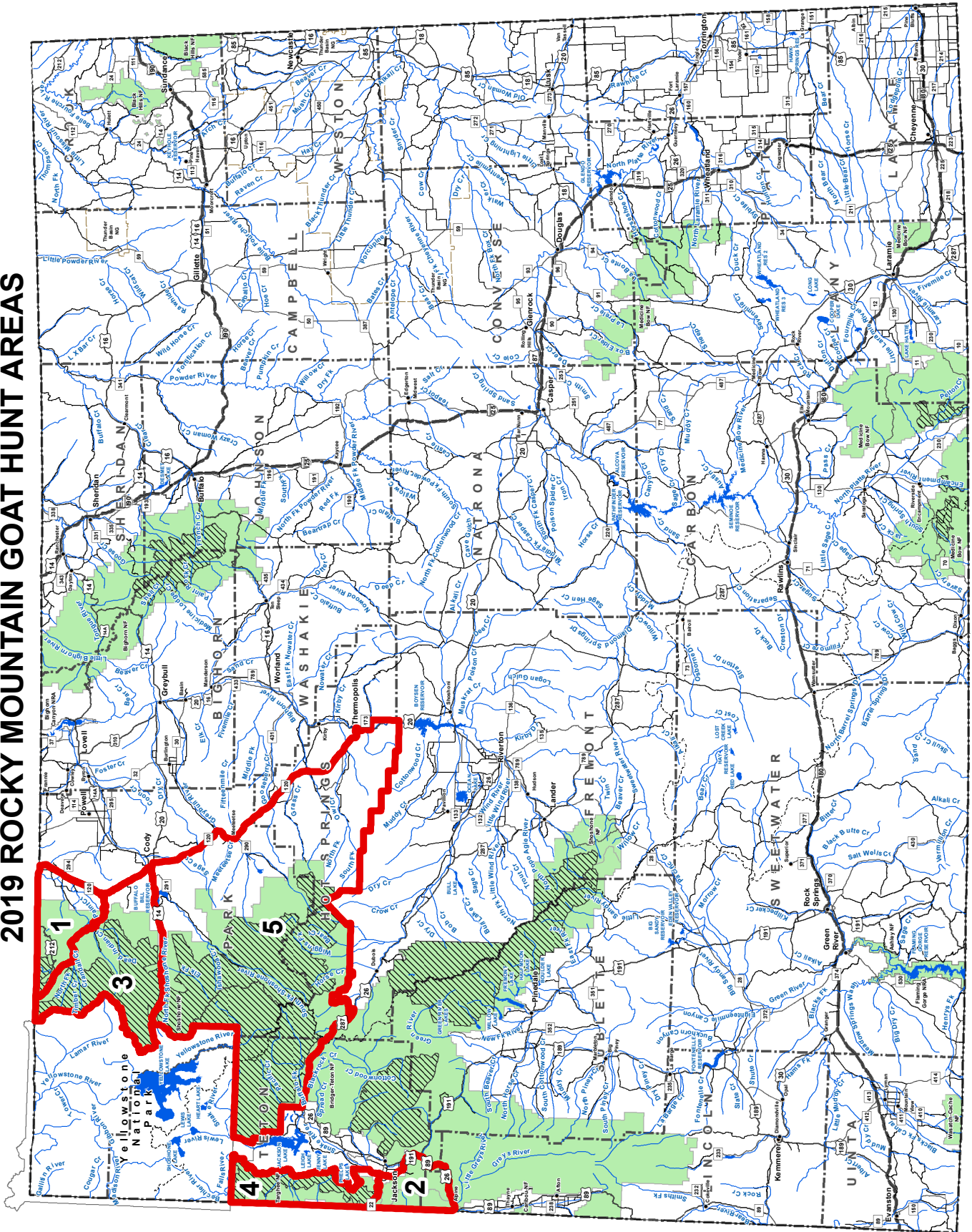
This map displays the 2019 Bighorn Sheep Hunt Areas in Montana. The areas are numbered 1 through 22 and are outlined in red. The map includes major rivers, towns, and county boundaries. Key locations like Yellowstone National Park, Cody, and Billings are marked.

Hunt Areas:

- 1. Yellowstone National Park
- 2. Yellowstone National Park
- 3. Yellowstone National Park
- 4. Yellowstone National Park
- 5. Yellowstone National Park
- 6. Yellowstone National Park
- 7. Yellowstone National Park
- 8. Yellowstone National Park
- 9. Yellowstone National Park
- 10. Yellowstone National Park
- 11. Yellowstone National Park
- 12. Yellowstone National Park
- 13. Yellowstone National Park
- 14. Yellowstone National Park
- 15. Yellowstone National Park
- 16. Yellowstone National Park
- 17. Yellowstone National Park
- 18. Yellowstone National Park
- 19. Yellowstone National Park
- 20. Yellowstone National Park
- 21. Yellowstone National Park
- 22. Yellowstone National Park

Note:  Wilderness area, nonresidents must have guides

2019 ROCKY MOUNTAIN GOAT HUNT AREAS



Note: Wilderness area, nonresidents must have guides

THIS MAP IS FOR GENERAL REFERENCE ONLY. Please use the written boundary descriptions in this regulation for detailed boundary information.



WYOMING GAME AND FISH DEPARTMENT
**2019 WYOMING BIGHORN SHEEP
HUNTER SURVEY**



Dear Wyoming Bighorn Sheep Hunter,

Each year the Wyoming Game and Fish Department conducts a Bighorn Sheep Hunter Survey to estimate harvest, hunter success, and hunter effort to help plan next year's hunting season. Even if you did not hunt or harvest this year, we need to hear from you. We monitor the harvest registration cards completed when harvests are reported at a regional office. So far we have not received a sheep registration from you. If you have already hunted but did not harvest a sheep, or will not be able to go hunting, please complete the questions on the back of this page and return this form in the postage-paid envelope enclosed. If you still have plans to go hunting, you can disregard this letter; we will contact you after the season is closed if we do not receive a harvest registration card.

If you have questions about the survey or prefer to complete it over the phone, please contact Emily Gates, WGFD's Harvest Survey Coordinator at emily.gates@wyo.gov or (307)777-4567.

Thank you for your help with this important survey. We appreciate your feedback and support.

Sincerely,

Emily Gates
Harvest Survey Coordinator
Wyoming Game and Fish Department

(307) 777-4567
emily.gates@wyo.gov

1. Did you hunt for bighorn sheep during the 2019 season? (Check one box)

☐ Yes ☐ No → If “No”, your survey is complete

2. How many days did you hunt for bighorn sheep? _____ (Enter a number)

3. How many days did you hunt for bighorn sheep using archery equipment? _____ (Enter a number)

4. How many days did you hunt for bighorn sheep using a firearm? _____ (Enter a number)

5. Did you harvest a bighorn sheep? (Check one box)

☐ Yes ☐ No → If “No”, skip to Question 8

6. Did you harvest a ram, ewe or lamb bighorn sheep? (Check one box)

☐ Ram ☐ Ewe ☐ Lamb

7. Did you harvest using a firearm or archery equipment? (Check one box)

☐ Firearm ☐ Archery

8. Approximately how many bighorn sheep did you see while hunting? _____ (Enter a number)

9. Do you have any comments about your hunt?

Please enter your comments here:

Thank you for your help with this important survey! We appreciate your time and feedback.



WYOMING GAME AND FISH DEPARTMENT
**2019 WYOMING MOUNTAIN GOAT
HUNTER SURVEY**



Dear Wyoming Mountain Goat Hunter,

Each year the Wyoming Game and Fish Department conducts a **Mountain Goat Hunter Survey** to estimate harvest, hunter success, and hunter effort to help plan next year's hunting season. Even if you did not hunt or harvest this year, we need to hear from you. Throughout the season, we monitor the harvest registration cards completed when harvests are reported at a regional office.

So far we have not received a goat registration from you. If you have hunted but did not harvest a goat or were not be able to go hunting, please complete the questions on the back of this page and return this form in the postage-paid envelope enclosed.

If you have questions about the survey or prefer to complete it over the phone, please contact Emily Gates, WGFD's Harvest Survey Coordinator at emily.gates@wyo.gov or (307)777-4567.

Thank you for your help with this important survey. We appreciate your feedback and support.

Sincerely,

Emily Gates
Harvest Survey Coordinator
Wyoming Game and Fish Department

(307) 777-4567
emily.gates@wyo.gov

1. Did you hunt for mountain goat during the 2019 season? (Check one box)

☐ Yes

☐ No → If “No”, your survey is complete

2. How many days did you hunt for mountain goat? _____ (Enter a number)

3. How many days did you hunt for mountain goat using archery equipment? _____ (Enter a number)

4. How many days did you hunt for mountain goat using a firearm? _____ (Enter a number)

5. Did you harvest a mountain goat? (Check one box)

☐ Yes

☐ No → If “No”, skip to Question 8

6. Did you harvest a billy or nanny mountain goat? (Check one box)

☐ Billy

☐ Nanny

7. Did you harvest with a firearm or archery? (Check one box)

☐ Firearm

☐ Archery

8. Approximately how many mountain goats did you see while hunting? _____ (Enter a number)

9. Do you have any comments about your hunt?

Please enter your comments here:

Thank you for your help with this important survey! We appreciate your time and feedback.

TABLE I
WILD BISON
HARVEST SUMMARY
STATEWIDE
2019

RESIDENCY	VALID LICENSES	ACTIVE HUNTERS	HARVEST				RECREATION DAYS	DAYS/ HARVEST	HUNTER SUCCESS
			BULL	COW	CALF	TOTAL			
RESIDENT	137	117	35	30	4	69	1319	19.1	59.0%
NONRESIDENT	37	29	15	7	1	23	108	4.7	79.3%
TOTAL	174	146	50	37	5	92	1427	15.5	63.0%

TABLE II
WILD BISON
TEN-YEAR COMPARISON OF STATEWIDE HARVEST
2010-2019

RESIDENCY	YEAR									
	2010	2011	2012	2013	2014	2015	2016	2017	2018	2019
VALID LICENSES										
RESIDENT	180	208	246	293	259	248	234	96	155	137
NONRESIDENT	15	19	19	35	62	63	65	29	44	37
TOTAL	195	227	265	328	321	311	299	125	199	174
ACTIVE HUNTERS										
RESIDENT	177	206	243	292	249	227	221	87	143	117
NONRESIDENT	15	19	19	35	62	61	60	24	42	29
TOTAL	192	225	262	327	311	288	281	111	185	146
TOTAL HARVEST										
RESIDENT	163	177	183	205	239	157	214	52	64	69
NONRESIDENT	15	17	17	29	60	49	60	18	30	23
TOTAL	178	194	200	234	299	206	274	70	94	92
BULL HARVEST										
RESIDENT	62	85	83	81	90	37	50	32	53	35
NONRESIDENT	12	16	15	23	21	10	19	14	23	15
TOTAL	74	101	98	104	111	47	69	46	76	50
COW HARVEST										
RESIDENT	89	85	75	84	118	86	132	19	9	30
NONRESIDENT	3	1	2	5	38	37	36	3	7	7
TOTAL	92	86	77	89	156	123	168	22	16	37
CALF HARVEST										
RESIDENT	12	7	25	40	31	34	32	1	2	4
NONRESIDENT	0	0	0	1	1	2	5	1	0	1
TOTAL	12	7	25	41	32	36	37	2	2	5
RECREATION DAYS										
RESIDENT	952	1470	1949	2173	831	1811	719	1077	1647	1319
NONRESIDENT	46	72	75	190	77	300	104	106	255	108
TOTAL	998	1542	2024	2363	908	2111	823	1183	1902	1427
DAYS/HARVEST										
RESIDENT	5.8	8.3	10.7	10.6	3.5	11.5	3.4	20.7	25.7	19.1
NONRESIDENT	3.1	4.2	4.4	6.6	1.3	6.1	1.7	5.9	8.5	4.7
TOTAL	5.6	7.9	10.1	10.1	3	10.2	3	16.9	20.2	15.5
HUNTER SUCCESS										
RESIDENT	—	—	—	—	—	—	—	—	44.8%	59.0%
NONRESIDENT	—	—	—	—	—	—	—	—	71.4%	79.3%
TOTAL	92.7%	86.2%	76.3%	71.6%	96.1%	71.5%	97.5%	63.1%	50.8%	63.0%
FIREARM HARVEST										
RESIDENT	—	—	—	—	—	—	—	—	96.9%	98.6%
NONRESIDENT	—	—	—	—	—	—	—	—	86.7%	95.7%
TOTAL	98.3%	98.7%	97.5%	98.3%	95.6%	98.0%	96.0%	98.6%	93.6%	97.8%
ARCHERY HARVEST										
RESIDENT	—	—	—	—	—	—	—	—	3.1%	1.4%
NONRESIDENT	—	—	—	—	—	—	—	—	13.3%	4.3%
TOTAL	1.7%	1.3%	2.5%	1.7%	4.4%	2.0%	4.0%	1.4%	6.4%	2.2%

TABLE I-HA
WILD BISON
 HARVEST, HUNTING PRESSURE, HUNTER SUCCESS
 BY HUNT AREA
 2019

HUNT AREA	TYPE	RESIDENCY	VALID LICENSES	ACTIVE HUNTERS	HARVEST				RECREATION DAYS	DAYS/ HARVEST	HUNTER SUCCESS	NOTES
					BULL	COW	CALF	TOTAL				
2 JACKSON	TYPE 1	RESIDENT	98	90	33	18	3	54	1135	21.0	60.0%	PLUS 2 GOVERNOR'S & PLUS 1 SUPERTAG
		NONRESIDENT	28	22	14	2	1	17	93	5.5	77.3%	PLUS 3 GOVERNOR'S
	TYPE 4	RESIDENT	39	27	2	12	1	15	184	12.3	55.6%	
		NONRESIDENT	9	7	1	5	0	6	15	2.5	85.7%	
	ALL	TOTAL	174	146	50	37	5	92	1427	15.5	63.0%	

TABLE I-HU
WILD BISON
 HARVEST, HUNTING PRESSURE, HUNTER SUCCESS
 BY HERD UNIT
 2019

HERD UNIT	RESIDENCY	VALID LICENSES	ACTIVE HUNTERS	HARVEST				RECREATION DAYS	DAYS/ HARVEST	HUNTER SUCCESS
				BULL	COW	CALF	TOTAL			
101 JACKSON	RESIDENT	137	117	35	30	4	69	1319	19.1	59.0%
	NONRESIDENT	37	29	15	7	1	23	108	4.7	79.3%
	TOTAL	174	146	50	37	5	92	1427	15.5	63.0%

TABLE III
WILD BISON
 LICENSE DATA SUMMARY
 STATEWIDE
 2019

RESIDENCY	VALID LICENSES	NUMBER SURVEYED	NUMBER USABLE RESPONSES	RESPONSE RATE
NONRESIDENT	37	37	36	97.3%
RESIDENT	137	137	136	99.3%
TOTAL	174	174	172	98.9%

CHAPTER 15

WILD BISON RECREATIONAL HUNTING SEASON

Section 1. Authority. This regulation is promulgated by authority of Wyoming Statutes § 23-1-101, § 23-1-302 and § 23-2-107.

Section 2. Definitions. Definitions shall be as set forth in Title 23, Wyoming Statutes, Commission regulations and the Commission also adopts the following definitions:

(a) “Archery Equipment” means a bow of at least fifty (50) pounds draw weight. The crossbow hunter must be equipped with a crossbow of not less than ninety (90) pounds draw weight and a crossbow bolt of at least sixteen (16) inches in length. The broadhead of arrows or bolts shall have a minimum cutting width of one (1) inch.

(b) “Bull” means any male wild bison older than one (1) year of age.

(c) “Calf” means young of the year wild bison.

(d) “Edible portions” means the meat of the front quarters as far down as the knees, the meat of the hindquarters as far down as the hocks, and the meat along the backbone between the neck and hindquarters including the loins and tenderloins, excluding meat on the ribs and neck.

(e) “Female” means any female wild bison older than one (1) year of age.

(f) “Firearm” means any firearm which has a barrel bore diameter of at least twenty-seven hundredths (27/100) of an inch and is chambered to fire a center-fire cartridge not less than two (2) inches in overall length, including a soft or expanding point bullet of a minimum of one hundred fifty (150) grains, seated to a normal depth.

(g) “Hunter Information Card” means a survey form used by the Department to collect wild bison hunting and harvest information.

(h) “Muzzle-loading Firearm” means a muzzle-loading rifle having a barrel bore diameter of at least 50/100 of an inch and a charge of at least one hundred (100) grains of black powder or equivalent.

(i) “National Elk Refuge Permit” means a permit that allows a properly licensed wild bison hunter to access the National Elk Refuge to take a wild bison.

(j) “Site of kill” means the location where the harvested animal died.

(k) “Type” means a limitation on a wild bison license in a particular hunt area for the sex of animal, the length of season, the type of weapon or a portion of a hunt area in which the license shall be valid.

(l) “Waste” means to leave, abandon or allow any edible portion of meat from a wild bison to become tainted, rotten or otherwise unfit for human consumption prior to processing at a person’s home or at a processor.

Section 3. Legal Methods of Take. Wild bison shall be taken by the use of legal firearms, archery equipment and muzzle-loading firearms.

Section 4. National Elk Refuge Permits. A National Elk Refuge permit is required prior to hunting wild bison on the National Elk Refuge and shall be in possession of the hunter while hunting wild bison on the National Elk Refuge. A limited number of permits shall be available to hunt wild bison on the National Elk Refuge. Permits shall be issued by the Department to licensed wild bison hunters by random drawing and shall be valid only for specified dates. Alternate permits may become available throughout the hunting season depending upon harvest and management objectives.

Section 5. Tagging Requirements. When any wild bison is killed under a license, the licensee shall detach, sign and date the carcass coupon and attach the coupon to the carcass before leaving the site of the kill. The coupon shall remain on the wild bison carcass at all times until the meat undergoes processing, except that during transportation of the carcass the coupon may be removed to prevent its loss. If the coupon is removed for transportation of the carcass, it shall be in the possession of the person accompanying the carcass at all times.

Section 6. Retrieval of Edible Portions.

(a) No person shall take and leave, abandon, or allow any wild bison, or edible portion to intentionally or needlessly go to waste. The failure of any person to properly dress and care for any wild bison killed by that person and if the carcass is reasonably accessible, within forty-eight (48) hours to take or transport the carcass to the camp of that person, and to properly care for the carcass is prima facie evidence of a violation of this section. The Department may require substantive proof from any person who fails to retrieve from the site of kill all edible portions of a wild bison as to why the edible portions were not removed from the field.

(b) No person shall wound or kill any wild bison without making a reasonable effort to retrieve it and reduce it to possession. For the purpose of this subsection, making a reasonable effort shall include a person physically going to the nearest location where the wild bison was when a person attempted to take the wild bison, in order to search for any sign the wild bison was wounded or killed, and take the wild bison into possession.

Section 7. Wearing of Fluorescent Orange or Fluorescent Pink Clothing. No person shall hunt any wild bison without wearing in a visible manner one (1) or more exterior garments,

which shall include a hat, shirt, jacket, coat, vest or sweater of a fluorescent orange or fluorescent pink color.

Section 8. Retention of Evidence To Identify Sex of Wild Bison Harvested. Any person who takes any wild bison in a hunt area where the taking of either sex is controlled or prohibited shall comply with this section while said animal is in transportation from the site of the kill to the residence of the person taking the wild bison, or delivered to a processor for processing.

(a) In hunt areas where the taking of any wild bison is restricted to a specific sex of animal, the visible external sex organs shall accompany the animal as a whole, or edible portion thereof.

Section 9. Transportation and Exportation.

(a) No person shall ship, transport, or receive for shipment or transportation within Wyoming, any wild bison or part thereof, unless tagged with a Wyoming interstate game tag, or unless:

(i) The transportation is by a person accompanying the carcass of a wild bison who is in possession of a proper coupon.

(b) No wild bison or any part thereof shall be shipped or transported from the State unless accompanied by the licensee who harvested the animal, in possession of a proper coupon, or unless:

(i) The part to be exported from the State is of a nonedible trophy or hidelike nature and properly tagged with a Wyoming interstate game tag.

(ii) The wild bison was legally harvested by a nonresident and is tagged with a Wyoming interstate game tag.

Section 10. Hunting Regulations.

(a) Shooting Hours. Shooting hours for the hunting of wild bison shall be from one-half (1/2) hour before sunrise to one-half (1/2) hour after sunset.

(b) Bag and Possession Limits. The bag and possession limit for wild bison shall be one (1) wild bison per license.

(c) Hunt Areas, Season Dates and Limitations.

Hunt Area	Type	Season Dates		Quota	License	Limitations
Opens	Closes					
2	1	Aug. 15	Jan. 1	125	Limited quota	Any wild bison; also valid in Area 1 within the Clark's Fork River and Soda Butte Creek drainages. Valid in other portions of Area 1 upon notification and authorization by the Department
2	1	Jan. 2	Jan. 31			Any wild bison. Limited alternate permits for the National Elk Refuge may be available through the Department's Jackson Regional Office on a first-come first-served basis until the season closes or forage/weather conditions dictate that supplemental feeding is necessary
2	4	Aug. 15	Jan. 1	50	Limited quota	Any female or calf wild bison; also valid in Area 1 within the Clark's Fork River and Soda Butte Creek drainages. Valid in other portions of Area 1 upon notification and authorization by the Department
2	4	Jan. 2	Jan. 31			Any female or calf wild bison. Limited alternate permits for the National Elk Refuge may be available through the Department's Jackson Regional Office on a first-come first-served basis until the season closes or forage/weather conditions dictate that supplemental feeding is necessary
3						Closed

(d) Wild bison hunting seasons may be closed because of an emergency upon forty-eight (48) hours notice.

Section 11. Mandatory Reporting. Within three (3) consecutive days (seventy-two (72) hours) after taking a wild bison, the licensee shall submit a completed hunter information card to the Department Jackson Regional Office. All unsuccessful wild bison hunters shall submit a completed hunter information card to the Department's Jackson Regional Office within three (3) consecutive days (seventy-two (72) hours) after the season closes.

(a) For successful hunters, the hunter information card shall include the licensee's name, license number, date of harvest, total number of days hunted, the sex and age class (adult, yearling, calf) of the wild bison harvested, the drainage and the legal description of where the wild bison was harvested to include section, range and township or UTM coordinates. Successful hunters shall also supply biological samples as required by the Department.

(b) For unsuccessful hunters, the hunter information card shall include licensee's name, license number and total number of days hunted.

(c) Any person who makes a false statement on the hunter information card shall be in violation of this regulation and, such violation shall be punishable as provided by Title 23, Wyoming Statutes for violation of Commission regulations.

Section 12. Hunt Area Descriptions.

Area and number.

Area 1. Absaroka. All lands within Park, Hot Springs and Fremont counties and Teton County east of the Continental Divide, excluding lands administered by the Wind River Reservation, Yellowstone National Park and the lands described in Area 3.

Area 2. Jackson. All lands within Lincoln and Sublette counties and Teton County west of the Continental Divide, excluding Grand Teton National Park, John D. Rockefeller Jr. Memorial Parkway and Yellowstone National Park.

Area 3. North Fork. All of the north, south and west drainages of the North Fork of the Shoshone River.

WYOMING GAME AND FISH COMMISSION

David Rael, President

Date: April 23, 2019

These areas closed to hunting

TABLE I
BLACK BEAR
HARVEST SUMMARY
STATEWIDE
2019

RESIDENCY	VALID LICENSES	SPRING			FALL			ANNUAL			DAYS/ HARVEST	HUNTER SUCCESS
		HUNTERS	DAYS	HARVEST	HUNTERS	DAYS	HARVEST	HUNTERS	DAYS	HARVEST		
RESIDENT	4054	1451	9891	194	1808	12386	133	2747	22277	327	68.1	11.9%
NONRESIDENT	473	248	1156	79	214	1114	45	441	2270	124	18.3	28.1%
TOTAL	4527	1699	11048	273	2022	13500	178	3189	24548	451	54.4	14.1%

TABLE II
BLACK BEAR
TEN-YEAR COMPARISON OF STATEWIDE HARVEST
2010-2019

RESIDENCY	2010	2011	2012	2013	2014	2015	2016	2017	2018	2019
VALID LICENSES										
RESIDENT	3100	3362	3713	3716	3718	4083	4187	4181	4191	4054
NONRESIDENT	294	347	400	417	471	404	417	456	526	473
TOTAL	3394	3709	4113	4133	4189	4487	4604	4637	4717	4527
SPRING ACTIVE HUNTERS										
RESIDENT	1117	1039	1582	1451	1141	1469	1425	1666	1363	1451
NONRESIDENT	163	147	228	221	185	235	177	232	238	248
TOTAL	1280	1186	1810	1672	1326	1704	1602	1898	1601	1699
FALL ACTIVE HUNTERS										
RESIDENT	1364	1630	1970	1771	1699	1961	1709	1997	1511	1808
NONRESIDENT	129	210	176	201	198	176	163	198	185	214
TOTAL	1493	1840	2146	1972	1897	2137	1872	2195	1696	2022
ANNUAL ACTIVE HUNTERS										
RESIDENT	2061	2248	3552	3222	2840	3430	3134	3663	3118	2747
NONRESIDENT	272	324	404	422	383	411	340	430	496	441
TOTAL	2333	2572	3956	3644	3223	3841	3474	4093	3614	3189
SPRING HARVEST										
RESIDENT	161	133	197	148	174	175	199	220	195	194
NONRESIDENT	61	43	53	75	71	67	62	79	82	79
TOTAL	222	176	250	223	245	242	261	300	277	273
FALL HARVEST										
RESIDENT	174	174	106	133	114	169	152	123	137	133
NONRESIDENT	31	51	36	38	40	42	38	44	43	45
TOTAL	205	225	142	171	154	211	190	167	180	178
ANNUAL HARVEST										
RESIDENT	335	307	303	281	288	344	351	343	332	327
NONRESIDENT	92	94	89	113	111	109	100	123	125	124
TOTAL	427	401	392	394	399	453	451	467	457	451
SPRING DAYS										
RESIDENT	9116	8341	11580	9523	8097	10422	9692	10583	9566	9891
NONRESIDENT	846	805	1201	1056	1244	1103	800	1076	1337	1156
TOTAL	9962	9146	12781	10579	9341	11525	10492	11659	10903	11048
FALL DAYS										
RESIDENT	10977	14118	12090	11669	12476	13640	11447	13120	11122	12386
NONRESIDENT	589	1195	857	1146	1173	918	752	1181	923	1114
TOTAL	11566	15313	12947	12815	13649	14558	12199	14301	12045	13500
ANNUAL DAYS										
RESIDENT	20093	22459	23670	21192	20573	24062	21139	23703	20688	22277
NONRESIDENT	1435	2000	2058	2202	2417	2021	1552	2257	2260	2270
TOTAL	21528	24459	25728	23394	22990	26083	22691	25960	22948	24548

TABLE II (continued) BLACK BEAR TEN-YEAR COMPARISON OF STATEWIDE HARVEST

RESIDENCY	2010	2011	2012	2013	2014	2015	2016	2017	2018	2019
SPRING DAYS/HARVEST										
RESIDENT	56.6	62.7	58.8	64.3	46.5	59.6	48.7	48.1	49.1	51
NONRESIDENT	13.9	18.7	22.7	14.1	17.5	16.5	12.9	13.6	16.3	14.6
TOTAL	44.9	52	51.1	47.4	38.1	47.6	40.2	38.9	39.4	40.5
FALL DAYS/HARVEST										
RESIDENT	63.1	81.1	114.1	87.7	109.4	80.7	75.3	106.7	81.2	93.1
NONRESIDENT	19	23.4	23.8	30.2	29.3	21.9	19.8	26.8	21.5	24.8
TOTAL	56.4	68.1	91.2	74.9	88.6	69	64.2	85.6	66.9	75.8
ANNUAL DAYS/HARVEST										
RESIDENT	60	73.2	78.1	75.4	71.4	69.9	60.2	69.1	62.3	68.1
NONRESIDENT	15.6	21.3	23.1	19.5	21.8	18.5	15.5	18.3	18.1	18.3
TOTAL	50.4	61	65.6	59.4	57.6	57.6	50.3	55.6	50.2	54.4
SPRING HUNTER SUCCESS										
RESIDENT	14.4%	12.8%	12.5%	10.2%	15.2%	11.9%	14.0%	13.2%	14.3%	13.4%
NONRESIDENT	37.4%	29.3%	23.2%	33.9%	38.4%	28.5%	35.0%	34.1%	34.5%	31.9%
TOTAL	17.3%	14.8%	13.8%	13.3%	18.5%	14.2%	16.3%	15.8%	17.3%	16.1%
FALL HUNTER SUCCESS										
RESIDENT	12.8%	10.7%	5.4%	7.5%	6.7%	8.6%	8.9%	6.2%	9.1%	7.4%
NONRESIDENT	24.0%	24.3%	20.5%	18.9%	20.2%	23.9%	23.3%	22.2%	23.2%	21.0%
TOTAL	13.7%	12.2%	6.6%	8.7%	8.1%	9.9%	10.1%	7.6%	10.6%	8.8%
ANNUAL HUNTER SUCCESS										
RESIDENT	16.3%	13.7%	8.5%	8.7%	10.1%	10.0%	11.2%	9.4%	10.6%	11.9%
NONRESIDENT	33.8%	29.0%	22.0%	26.8%	29.0%	26.5%	29.4%	28.6%	25.2%	28.1%
TOTAL	18.3%	15.6%	9.9%	10.8%	12.4%	11.8%	13.0%	11.4%	12.6%	14.1%
FIREARM HARVEST										
RESIDENT	—	82.9%	80.9%	84.5%	81.4%	83.1%	82.9%	90.9%	82.2%	85.0%
NONRESIDENT	—	77.5%	73.0%	82.4%	79.3%	87.2%	82.0%	81.7%	89.6%	80.6%
TOTAL	81.0%	81.6%	79.1%	83.9%	80.8%	84.1%	82.7%	88.0%	84.1%	83.6%
ARCHERY HARVEST										
RESIDENT	—	16.6%	17.5%	14.1%	17.5%	16.0%	15.1%	8.4%	16.9%	13.5%
NONRESIDENT	—	22.5%	28.1%	17.6%	20.7%	12.8%	15.0%	18.3%	10.4%	18.5%
TOTAL	16.9%	18.0%	19.9%	15.1%	18.4%	15.2%	15.1%	11.6%	15.1%	14.8%
MUZZLOADER HARVEST										
RESIDENT	—	0.6%	1.0%	1.4%	1.1%	0.9%	1.4%	0.0%	0.9%	0.0%
NONRESIDENT	—	0.0%	0.0%	0.0%	0.0%	0.0%	3.0%	0.7%	0.0%	0.0%
TOTAL	2.2%	0.4%	0.8%	1.0%	0.8%	0.7%	1.8%	0.4%	0.7%	0.0%

TABLE I-H
BLACK BEAR
 HARVEST, HUNTING PRESSURE, HUNTER SUCCESS
 BY HUNT AREA
 2019

HUNT AREA	RESIDENCY	SPRING			FALL			ANNUAL			DAYS/ HARVEST	HUNTER SUCCESS
		HUNTERS	DAYS	HARVEST	HUNTERS	DAYS	HARVEST	HUNTERS	DAYS	HARVEST		
1 NORTHWEST BIGHORN	RESIDENT	70	613	13	63	193	1	109	806	14	57.6	12.8%
	NONRESIDENT	4	23	0	0	0	0	4	23	0	-	0.0%
	TOTAL	74	636	13	63	193	1	113	829	14	59.2	12.4%
2 BURGESS JUNCTION	RESIDENT	88	473	6	39	112	7	109	585	13	45.0	11.9%
	NONRESIDENT	8	46	6	11	40	7	17	86	13	6.6	76.5%
	TOTAL	96	519	12	49	152	14	125	671	26	25.8	20.8%
3 PAINT ROCK	RESIDENT	49	326	2	28	175	2	74	501	4	125.2	5.4%
	NONRESIDENT	2	6	0	4	19	0	6	25	0	-	0.0%
	TOTAL	51	332	2	32	194	2	80	526	4	131.5	5.0%
4 STORY	RESIDENT	77	385	6	39	200	7	112	585	13	45.0	11.6%
	NONRESIDENT	11	53	4	8	32	3	17	84	7	12.0	41.2%
	TOTAL	88	438	10	47	231	10	129	669	20	33.5	15.5%
5 UPPER NORWOOD	RESIDENT	11	25	0	11	25	1	18	49	1	49.0	5.6%
	NONRESIDENT	0	0	0	2	19	0	2	19	0	-	0.0%
	TOTAL	11	25	0	13	43	1	20	68	1	68.0	5.0%

TABLE I-H (continued) BLACK BEAR HARVEST, HUNTING PRESSURE, HUNTER SUCCESS BY HUNT AREA

HUNT AREA	RESIDENCY	SPRING			FALL			ANNUAL			DAYS/ HARVEST	HUNTER SUCCESS
		HUNTERS	DAYS	HARVEST	HUNTERS	DAYS	HARVEST	HUNTERS	DAYS	HARVEST		
6 MAYOWORTH	RESIDENT	18	63	1	11	39	1	25	102	2	51.0	8.0%
	NONRESIDENT	0	0	0	2	2	0	2	2	0	-	0.0%
	TOTAL	18	63	1	13	41	1	27	104	2	52.0	7.4%
7 LARAMIE PEAK	RESIDENT	67	522	3	88	676	16	119	1198	19	63.1	16.0%
	NONRESIDENT	8	29	3	0	0	3	8	29	6	4.8	75.0%
	TOTAL	75	552	6	88	676	19	128	1228	25	49.1	19.5%
8 SNOWY RANGE	RESIDENT	126	750	13	95	371	7	200	1121	20	56.0	10.0%
	NONRESIDENT	27	177	6	6	40	2	34	217	8	27.1	23.5%
	TOTAL	153	926	19	101	411	9	233	1338	28	47.8	12.0%
9 SIERRA MADRE	RESIDENT	175	1177	26	182	1233	11	294	2411	37	65.2	12.6%
	NONRESIDENT	32	111	12	17	55	8	46	166	20	8.3	43.5%
	TOTAL	207	1289	38	199	1288	19	341	2577	57	45.2	16.7%
10 UINTA	RESIDENT	14	56	4	46	329	0	53	385	4	96.2	7.5%
	NONRESIDENT	0	0	0	2	6	0	2	6	0	-	0.0%
	TOTAL	14	56	4	48	336	0	55	392	4	98.0	7.3%
11 SMITH'S FORK	RESIDENT	63	319	12	133	908	4	172	1226	16	76.6	9.3%
	NONRESIDENT	19	65	2	17	120	2	29	185	4	46.2	13.8%
	TOTAL	82	384	14	150	1027	6	201	1411	20	70.5	10.0%
12 PINE MOUNTAIN	RESIDENT	18	119	3	14	91	0	25	210	3	70.0	12.0%
	NONRESIDENT	4	23	0	4	6	1	6	29	1	29.0	16.7%
	TOTAL	22	142	3	18	97	1	31	240	4	60.0	12.9%
13 LANDER	RESIDENT	70	491	14	88	487	7	147	978	21	46.6	14.3%
	NONRESIDENT	4	32	1	6	76	0	11	107	1	107.0	9.1%
	TOTAL	74	522	15	94	563	7	158	1085	22	49.3	13.9%
14 SOUTH PINEY	RESIDENT	42	231	6	63	508	2	102	739	8	92.4	7.8%
	NONRESIDENT	2	6	1	15	48	0	17	55	1	55.0	5.9%
	TOTAL	44	238	7	78	556	2	118	794	9	88.2	7.6%
15 PINEY-HORSE CREEK	RESIDENT	42	340	2	60	375	3	81	715	5	143.0	6.2%
	NONRESIDENT	4	23	1	6	61	1	11	84	2	42.0	18.2%
	TOTAL	46	363	3	66	436	4	91	799	7	114.1	7.7%
16 GREYS RIVER	RESIDENT	56	361	1	74	561	4	109	922	5	184.4	4.6%
	NONRESIDENT	25	120	9	40	164	11	65	284	20	14.2	30.8%
	TOTAL	81	481	10	114	725	15	174	1205	25	48.2	14.4%
17 HOBACK	RESIDENT	49	466	6	67	350	11	105	816	17	48.0	16.2%
	NONRESIDENT	11	48	3	11	53	3	21	101	6	16.8	28.6%
	TOTAL	60	514	9	77	403	14	126	917	23	39.9	18.3%
18 FALL CREEK	RESIDENT	39	270	2	77	420	5	102	690	7	98.6	6.9%
	NONRESIDENT	13	76	1	11	55	0	21	130	1	130.0	4.8%
	TOTAL	51	345	3	88	475	5	123	821	8	102.6	6.5%
19 GREEN RIVER	RESIDENT	67	445	11	112	816	4	158	1261	15	84.1	9.5%
	NONRESIDENT	8	29	4	4	19	0	13	48	4	12.0	30.8%
	TOTAL	75	474	15	116	835	4	170	1310	19	68.9	11.2%
20 GROS VENTRE	RESIDENT	74	568	4	67	522	5	133	1090	9	121.1	6.8%
	NONRESIDENT	6	59	5	11	107	0	13	166	5	33.2	38.5%
	TOTAL	80	626	9	77	629	5	146	1256	14	89.7	9.6%
21 CONANT BASIN	RESIDENT	18	70	6	25	130	5	42	200	11	18.2	26.2%
	NONRESIDENT	8	32	5	8	29	1	17	61	6	10.2	35.3%
	TOTAL	26	102	11	33	159	6	59	261	17	15.4	28.8%
22 PACIFIC CREEK	RESIDENT	7	14	1	35	203	2	42	217	3	72.3	7.1%
	NONRESIDENT	2	11	0	0	0	0	2	11	0	-	0.0%
	TOTAL	9	25	1	35	203	2	44	228	3	76.0	6.8%
23 RAMSHORN	RESIDENT	7	25	0	56	396	0	60	420	0	-	0.0%
	NONRESIDENT	4	11	0	0	0	0	4	11	0	-	0.0%
	TOTAL	11	35	0	56	396	0	64	431	0	-	0.0%
24 DARBY CREEK	RESIDENT	18	81	2	14	56	5	32	137	7	19.6	21.9%
	NONRESIDENT	6	40	2	0	0	0	6	40	2	20.0	33.3%
	TOTAL	24	121	4	14	56	5	38	177	9	19.7	23.7%

TABLE I-H (continued) BLACK BEAR HARVEST, HUNTING PRESSURE, HUNTER SUCCESS BY HUNT AREA

HUNT AREA	RESIDENCY	SPRING			FALL			ANNUAL			DAYS/ HARVEST	HUNTER SUCCESS
		HUNTERS	DAYS	HARVEST	HUNTERS	DAYS	HARVEST	HUNTERS	DAYS	HARVEST		
25 NORTH ABSAROKA	RESIDENT	105	974	22	109	1191	3	175	2165	25	86.6	14.3%
	NONRESIDENT	4	15	5	8	46	0	13	61	5	12.2	38.5%
	TOTAL	109	989	27	117	1238	3	188	2226	30	74.2	16.0%
26 SOUTH ABSAROKA	RESIDENT	32	137	0	42	305	2	63	441	2	220.5	3.2%
	NONRESIDENT	2	4	0	4	21	0	6	25	0	-	0.0%
	TOTAL	34	141	0	46	326	2	69	467	2	233.5	2.9%
27 GRASS CREEK	RESIDENT	46	193	3	49	319	2	84	512	5	102.4	6.0%
	NONRESIDENT	2	4	0	0	0	0	2	4	0	-	0.0%
	TOTAL	48	197	3	49	319	2	86	516	5	103.2	5.8%
28 WIND RIVER	RESIDENT	11	53	4	42	231	1	46	284	5	56.8	10.9%
	TOTAL	11	53	4	42	231	1	46	284	5	56.8	10.9%
29 SPREAD CREEK	RESIDENT	14	49	3	60	438	2	63	487	5	97.4	7.9%
	NONRESIDENT	8	17	1	11	71	0	19	88	1	88.0	5.3%
	TOTAL	22	66	4	70	509	2	82	575	6	95.8	7.3%
30 STAR VALLEY	RESIDENT	84	445	10	70	336	3	130	781	13	60.1	10.0%
	NONRESIDENT	23	88	7	6	25	3	29	114	10	11.4	34.5%
	TOTAL	107	533	17	76	362	6	159	895	23	38.9	14.5%
31 CROWHEART BUTTE	RESIDENT	4	28	1	4	25	2	7	53	3	17.7	42.9%
	TOTAL	4	28	1	4	25	2	7	53	3	17.7	42.9%
32 CODY	RESIDENT	14	39	3	25	109	2	39	147	5	29.4	12.8%
	NONRESIDENT	2	8	0	0	0	0	2	8	0	-	0.0%
	TOTAL	16	47	3	25	109	2	41	156	5	31.2	12.2%
33 CASPER MOUNTAIN	RESIDENT	11	39	1	25	161	2	32	200	3	66.7	9.4%
	NONRESIDENT	0	0	0	2	2	0	2	2	0	-	0.0%
	TOTAL	11	39	1	27	163	2	34	202	3	67.3	8.8%
35 THE REST OF THE STATE	RESIDENT	35	242	3	77	410	4	102	652	7	93.1	6.9%
	NONRESIDENT	2	15	1	2	29	0	2	44	1	44.0	50.0%
	TOTAL	37	256	4	79	439	4	104	696	8	87.0	7.7%

TABLE I-MS
BLACK BEAR
SPRING HARVEST
 BY MANAGEMENT UNIT
2019

MANAGEMENT UNIT	HUNT AREA	FEMALE QUOTA	FEMALE HARVEST	MALE HARVEST	TOTAL HARVEST	HUNTERS	DAYS	DAYS/HARVEST	HUNTER SUCCESS
ABSAROKA	23	8	0	0	0	11	35	-	0.0%
	25		5	22	27	109	989	36.6	24.8%
	26		0	0	0	34	141	-	0.0%
	27		0	3	3	48	197	65.7	6.2%
	32	UNLIMITED	0	3	3	16	47	15.7	18.8%
	TOTAL	-	5	28	33	218	1409	42.7	15.1%
BIGHORNS	1	8	5	8	13	74	636	48.9	17.6%
	2		4	8	12	96	519	43.2	12.5%
	3		1	1	2	51	332	166.0	3.9%
	4	6	5	5	10	88	438	43.8	11.4%
	5		0	0	0	11	25	-	0.0%
	6	2	0	1	1	18	63	63.0	5.6%
	TOTAL	-	15	23	38	338	2013	53.0	11.2%
GREYS RIVER	11	5	5	9	14	82	384	27.4	17.1%
	14	30	3	4	7	44	238	34.0	15.9%
	15		1	2	3	46	363	121.0	6.5%
	16		2	7	10	81	481	48.1	12.3%
	17		5	4	9	60	514	57.1	15.0%
	30	-	6	10	17	107	533	31.4	15.9%
	TOTAL		22	36	60	420	2513	41.9	14.3%
JACKSON	18	13	1	2	3	51	345	115.0	5.9%
	20		1	8	9	80	626	69.6	11.2%
	21		5	6	11	26	102	9.3	42.3%
	22		0	1	1	9	25	25.0	11.1%
	24		2	2	4	24	121	30.2	16.7%
	29		1	3	4	22	66	16.5	18.2%
	TOTAL	-	10	22	32	212	1285	40.2	15.1%
LARAMIE PEAK	33	3	1	0	1	11	39	39.0	9.1%
	7	4	1	5	6	75	552	92.0	8.0%
	TOTAL	-	2	5	7	86	591	84.4	8.1%
SIERRA MADRES	9	8	8	30	38	207	1289	33.9	18.4%
	TOTAL	-	8	30	38	207	1289	33.9	18.4%
SNOWY RANGE	8	5	7	12	19	153	926	48.7	12.4%
	TOTAL	-	7	12	19	153	926	48.7	12.4%
UINTA	10	2	1	3	4	14	56	14.0	28.6%
	12	1	1	2	3	22	142	47.3	13.6%
	TOTAL	-	2	5	7	36	198	28.3	19.4%
WIND RIVER	13	5	3	12	15	74	522	34.8	20.3%
	19	10	2	13	15	75	474	31.6	20.0%
	28	4	0	4	4	11	53	13.2	36.4%
	31	2	0	1	1	4	28	28.0	25.0%
	TOTAL	-	5	30	35	164	1077	30.8	21.3%
REST OF STATE	35	UNLIMITED	1	3	4	37	256	64.0	10.8%
	TOTAL	-	1	3	4	37	256	64.0	10.8%

TABLE I-MF
BLACK BEAR
FALL HARVEST
 BY MANAGEMENT UNIT
2019

MANAGEMENT UNIT	HUNT AREA	FEMALE QUOTA	FEMALE HARVEST	MALE HARVEST	TOTAL HARVEST	HUNTERS	DAYS	DAYS/HARVEST	HUNTER SUCCESS
ABSAROKA	23	12	0	0	0	56	396	-	0.0%
	25		0	3	3	117	1238	412.7	2.6%
	26		1	1	2	46	326	163.0	4.3%
	27		1	1	2	49	319	159.5	4.1%
	32	UNLIMITED	1	1	2	25	109	54.5	8.0%
	TOTAL	-	3	6	9	293	2388	265.3	3.1%
BIGHORNS	1	6	0	1	1	63	193	193.0	1.6%
	2		8	6	14	49	152	10.9	28.6%
	3		0	2	2	32	194	97.0	6.2%
	4	4	5	5	10	47	231	23.1	21.3%
	5	2	0	1	1	13	43	43.0	7.7%
	6		0	1	1	13	41	41.0	7.7%
	TOTAL	-	13	16	29	217	854	29.4	13.4%
GREYS RIVER	11	5	3	3	6	150	1027	171.2	4.0%
	14	18	1	1	2	78	556	278.0	2.6%
	15		2	2	4	66	436	109.0	6.1%
	16		6	9	15	114	725	48.3	13.2%
	17		4	10	14	77	403	28.8	18.2%
	30	-	1	5	6	76	362	60.3	7.9%
	TOTAL		17	30	47	561	3509	74.7	8.4%
JACKSON	18	20	1	4	5	88	475	95.0	5.7%
	20		3	2	5	77	629	125.8	6.5%
	21		2	4	6	33	159	26.5	18.2%
	22		1	1	2	35	203	101.5	5.7%
	24		0	5	5	14	56	11.2	35.7%
	29		1	1	2	70	509	254.5	2.9%
	TOTAL	-	8	17	25	317	2031	81.2	7.9%
LARAMIE PEAK	33	2	1	1	2	27	163	81.5	7.4%
	7	6	9	10	19	88	676	35.6	21.6%
	TOTAL	-	10	11	21	115	839	40.0	18.3%
SIERRA MADRES	9	6	7	12	19	199	1288	67.8	9.5%
	TOTAL	-	7	12	19	199	1288	67.8	9.5%
SNOWY RANGE	8	6	4	5	9	101	411	45.7	8.9%
	TOTAL	-	4	5	9	101	411	45.7	8.9%
UINTA	10	2	0	0	0	48	336	-	0.0%
	12	1	1	0	1	18	97	97.0	5.6%
	TOTAL	-	1	0	1	66	433	433.0	1.5%
WIND RIVER	13	5	4	3	7	94	563	80.4	7.4%
	19	8	3	1	4	116	835	208.8	3.4%
	28	4	0	1	1	42	231	231.0	2.4%
	31	2	0	2	2	4	25	12.5	50.0%
	TOTAL	-	7	7	14	256	1654	118.1	5.5%
REST OF STATE	35	UNLIMITED	0	4	4	79	439	109.8	5.1%
	TOTAL	-	0	4	4	79	439	109.8	5.1%

TABLE III
BLACK BEAR
 LICENSE DATA SUMMARY
 STATEWIDE
 2019

RESIDENCY	NUMBER SURVEYED	USABLE RESPONSES	RESPONSE RATE
TOTAL	4527	1382	30.5%
NONRESIDENT	473	225	47.6%
RESIDENT	4054	1157	28.5%

CHAPTER 3

BLACK BEAR HUNTING SEASONS

Section 1. Authority. This regulation is promulgated by authority of Wyoming Statutes § 23-1-302 and § 23-2-104.

Section 2. Hunting Seasons Established. There shall be open seasons for the hunting of black bear as set forth in this chapter and in accordance with Chapter 2, General Hunting Regulations.

Section 3. Definitions. Definitions shall be as set forth in Title 23, Wyoming Statute, Commission regulations, and the Commission also adopts the following definitions:

(a) “Baiting” means placing or utilizing a processed bait or an unprocessed bait as a lure or attractant for the purpose of taking black bear.

(b) “Chemical attractant” means any chemical(s) used as a lure or mask rather than for consumption.

(c) “Dependent young” means any black bear cub of the year or yearling black bear traveling with an adult female black bear.

(d) “GPS coordinates” means a specified geographic location defined by any universal coordinate system that will direct Department personnel to within fifty (50) yards of a registered bait site.

(e) “Immediately” means following the observation of a grizzly bear using a bait, the person registering the bait, the person placing the bait or the person hunting over the bait shall report, without delay, said use to the Wyoming Game and Fish Department. Immediately also means any person taking a grizzly bear shall report, without delay, to the Wyoming Game and Fish Department in accordance with Section 12 of this regulation.

(f) “Mortality” means any legal or illegal human caused female black bear death, excluding female black bears taken by the Department, female black bears taken under the authority of W.S. § 23-3-115(a) and known natural and accidental female black bear deaths.

(g) “Processed bait” means a nontoxic biodegradable substance.

(h) “Prohibited bait” means big game animals, small game animals, game birds, game fish, protected animals, protected birds or parts thereof placed for the purpose of attracting a bear.

(j) “Unprocessed bait” means livestock or livestock parts that have not been processed for human consumption, or wildlife or wildlife parts that are not otherwise prohibited in Section 3(h).

(k) “Water” means permanent rivers, streams, lakes or ponds.

Section 4. Hunting Regulations.

(a) Hunters may take any black bear except dependent young and female black bears with dependent young at side.

(b) **Registering Kills.** A hunter taking a black bear shall retain the pelt and skull from each black bear taken for registration purposes. Even if the skull is damaged, it shall accompany the pelt. Visible external evidence of sex shall remain naturally attached to the pelt. Within three (3) days, (seventy-two (72) hours), after taking a black bear, the licensee shall present the pelt and skull to a district game warden, district wildlife biologist or Department personnel at a Department Regional Office during business hours for registration. The pelt and skull shall be presented in an unfrozen condition in order to allow collection of two (2) premolar teeth to be utilized to determine the age of the black bear and to allow examination of the pelt to determine the sex and possible lactation status of the black bear. A hunter taking a black bear in designated wilderness areas in hunt areas 13, 19, 20, 21, 22, 23, 24, 25, 26 or 28 shall report their harvest by telephone or in person within three (3) days, (seventy-two (72) hours) and shall present the pelt and skull to a district game warden, district wildlife biologist or Department personnel at a Department Regional Office during business hours for registration within ten (10) days from the date of harvest or within three (3) days after returning from a designated wilderness area. The hunter making the telephone report shall contact a district game warden, district wildlife biologist or Department personnel at a Department Regional Office and provide their name, license number, date of kill, sex of bear, hunt area and the general location of the kill site (drainage). At the time of registration, the hunter shall furnish the Department their license number, date of kill and the location of the site of kill to include hunt area, section, township and range or GPS coordinates.

(i) Any person who makes a false statement on the registration form shall be in violation of this regulation and such violation shall be punishable as provided by Title 23, W.S. for violation of Commission regulations.

Section 5. Registration, Number, Placement, Removal and Identification of Baits on Federal or State Lands. The provisions in this section shall only apply to the registration, number, placement, removal and identification of baits on federal lands or state lands, including lands owned or administered by the Wyoming Game and Fish Commission.

(a) **Registration of bait site(s).**

(i) A person who registers a bait site(s) for the first time shall only register in person or by a representative of the applicant at any Department Regional Office beginning April 1 at 8:00 a.m. for the current calendar year. If April 1 occurs on a day when Department

Regional Offices are closed, applications to register a bait site shall be accepted beginning at 8:00 a.m. on the next business day. Applications for bait site registration shall be accepted only if a bait site location is available. Following the preference period, first time registration of a bait site shall be accepted on a first come, first served basis.

(ii) A person may register the same bait site(s) he registered in the previous calendar year by telephone, mail, facsimile or on the Department website. Bait site registration renewal may be applied for in person or by a representative of the applicant. Persons who had a bait site(s) registered the previous calendar year shall receive preference during March 1 through March 20 to register the same bait site(s). Applications to register a bait site(s) shall not be accepted by the Department prior to 8:00 a.m. March 1, or 8:00 a.m. of the first business day following March 1 if March 1 occurs on a day when Department Regional Offices are closed. If March 20 occurs on a day when Department Regional Offices are closed, applications to register a bait site shall be accepted up to 5:00 p.m. on the next business day. Bait sites that are not renewed during the preference period shall be available for registration beginning April 1.

(A) For the purpose of receiving preference to register a bait site, any person who fails to either place a bait at a properly registered bait site or provide GPS coordinates for that bait site during the previous calendar year shall lose all preference to register that bait site and shall be considered as a first time registrant for that site the following calendar year.

(iii) A person shall not change a registered bait site location during the calendar year for which the bait site was registered by the Department.

(iv) A registered bait site shall not be transferred to another person in the same calendar year in which the bait site was registered.

(v) Bait site(s) registration shall be valid for the calendar year in which the site(s) was registered.

(vi) Prior to placement of a bait(s), the bait site(s) registration shall be approved by the Department.

(A) To register a bait site(s), an applicant or representative of an applicant registering the bait site(s) shall provide all information required on the bait site registration form. Any person who makes a false statement on the bait site registration form shall be in violation of this regulation and such violation shall be punishable as provided by Title 23, Wyoming Statutes for violation of Commission regulations.

(B) The Department shall review the information provided on the bait site(s) registration form. If the Department approves the bait site registration, the applicant shall be furnished a copy indicating the site has been approved. The registration form shall include the name, address, telephone number and valid Wyoming black bear hunting license number of the person desiring to register the bait; and, the name of the person registering the bait site(s) if the registration is by a representative other than a licensed outfitter. If a licensed outfitter desires

to utilize the bait site(s) for outfitting black bear hunters, the outfitter's license number shall be furnished in lieu of the valid Wyoming black bear hunting license number. The registration form shall include the legal description of the bait site location to include the range, township, section and GPS coordinates. GPS coordinates of a registered bait site shall be provided on the bait site registration form at the time of application, or within seven (7) days after placing any bait at a registered bait site. A registration form which has not been completed with all required information shall not be considered a valid registration and shall be denied by the Department.

(b) Number of black bear baits and bait density. No hunter shall register or place more than two (2) baits during the calendar year. A person licensed as an outfitter in Wyoming for the current calendar year shall register or place no more than twenty (20) baits for their outfitting business use during the calendar year. Bait density shall be no more than one (1) bait per section as illustrated on U.S. Forest Service or Bureau of Land Management maps.

(c) Placement and removal of baits. No person shall place a bait or hunt over a bait that is not enclosed in a rigid container(s) of wood, metal or plastic not to exceed a combined total of eight (8) cubic feet, the approximate size of a fifty-five (55) gallon drum. Holes in containers shall be smooth and not constructed to function as a trap. No person shall place a bait or hunt over a bait that has not been registered with the Department in accordance with this regulation. No person shall place a bait or hunt over a bait that is less than two hundred (200) yards from water; less than two hundred (200) yards from roads or pack trails; nor less than one-half (1/2) mile from a developed campground, picnic ground or building. Upon request, persons placing bait(s) shall be required to escort the Regional Wildlife Supervisor or his designee to the bait site(s). No person shall place a bait within a hunt area more than seven (7) days prior to the opening day of the black bear special archery or general season as listed in Section 10 of this regulation. Registered baits placed in the spring season, including all containers and bait materials, shall be removed within seven (7) days after the close of the spring season as listed in Section 10 of this regulation. Registered baits placed in the fall season, including all containers and bait materials, shall be removed within seven (7) days after the close of the fall season as listed in Section 10 of this regulation. Burial of the bait shall be specifically prohibited and shall not constitute removal of the bait.

(d) Identification of bait site(s). The name and address or the current year's black bear license number of the person who registered the bait, or the name and address or current year's outfitter's license number of the licensed outfitter registering the bait site(s) shall be legible and permanently affixed to or painted on the outside of the container(s) enclosing the bait.

Section 6. Areas Open and Areas Closed to Black Bear Baiting; Restrictions on Use of Processed and Unprocessed Baits.

(a) All black bear hunt areas shall be open to the baiting of black bear except those hunt areas and those portions of hunt areas listed in this section.

(i) Black Bear Hunt Areas 22, 25, 26, 32 and that portion of Black Bear Hunt Area 23 on U.S. Forest Service, Bureau of Land Management and State lands, including lands administered by the Wyoming Game and Fish Commission, shall be closed to baiting.

(ii) That portion of Black Bear Hunt Area 27 north and west of the Wood River on U.S. Forest Service, Bureau of Land Management and State lands including lands administered by the Wyoming Game and Fish Commission, shall be closed to baiting.

(iii) That portion of Black Bear Hunt Area 28 on the Shoshone National Forest north of Pelham Lake, Pelham Lake Creek and Lava Mountain shall be closed to baiting.

(iv) Those portions of Black Bear Hunt Areas 7 and 35 on the Pole Mountain Unit of the Medicine Bow National Forest shall be closed to baiting.

(v) All designated Wilderness Areas in National Forests shall be closed to baiting. Hunters should check maps of designated Wilderness Areas at the Department Headquarters or Regional Offices.

(vi) The primary conservation area for grizzly bears shall be closed to baiting and no bait registrations shall be issued within that area. Hunters may view a map of the primary conservation area for grizzly bears on the Department website.

(vii) Areas administered by the U.S. Forest Service, Bureau of Land Management or the Wyoming Game and Fish Commission in which human access has been restricted to protect wintering wildlife shall be closed. Such areas, if not already closed by this section, shall be closed to black bear baiting during the time period for which the areas have been closed to human access.

(b) Only unprocessed baits shall be utilized for the baiting of black bears in the following black bear hunt areas and in accordance with the provisions of this regulation.

(i) Black Bear Hunt Area 18 and those portions of Hunt Areas 19, 20, 21, 23, 24, 27, 28 and 29 in which bear baiting is not excluded by Section 6(a).

(c) Processed or unprocessed baits shall be utilized for the baiting of black bears in the following black bear hunt areas, in accordance with the provisions of this regulation.

(i) Black Bear Hunt Areas 1, 2, 3, 4, 5, 6, 7, 8, 9, 10, 11, 12, 13, 14, 15, 16, 17, 30, 31, 33, 35.

(d) Chemical attractants shall not be considered bait and may be used in all black bear hunt areas of the state.

Section 7. Reporting Use of Bait by a Grizzly Bear. Any person registering a bait site, placing a bait, hunting at a bait site or witnessing the use of a bait site by a grizzly bear shall immediately report use of the bait by a grizzly bear to the Department (1-877-WGFD-TIP). Regardless of the land status albeit Federal, State or private, no person shall hunt black bear over a bait site utilized by a grizzly bear for the remainder of the current black bear hunting season.

The bait site(s) shall be closed for the remainder of the current black bear hunting season and the bait may be removed as soon as possible by personnel of the Department.

Section 8. Prohibited Bait. No person shall place any prohibited bait for the purpose of baiting black bears. Baiting for black bear with a substance other than defined as a bait in Section 3 or in a manner other than as specified in Section 5 shall be prohibited on Federal or State lands, including lands administered by the Wyoming Game and Fish Commission. Chemical attractants shall not be considered bait and shall not be prohibited.

Section 9. Area Mortality Limits. The black bear hunting season shall close in each black bear hunt area or group of hunt areas when the female mortality limit specified for the respective hunt area or group of hunt areas has been reached. If the female mortality limit is not reached, the season shall close upon the date specified in Section 10. If the female mortality limits for the spring hunting season are exceeded, the additional mortalities shall be subtracted from the fall mortality limits. Conversely, if female mortality limits in the spring have not been reached, the portion of the limit remaining shall be added to the fall mortality limit. It is the hunter's responsibility to confirm that the hunt area the person intends to hunt is open. The status of hunt area closures shall be available twenty-four (24) hours a day by calling toll free 1-800-264-1280.

Section 10. Hunt Areas, General and Special Archery Season Dates and Limitations.

Hunt Area(s)	Season Dates		Annual Female Mortality Limit
	Special Archery	General	
1, 2	May 1 - 14	May 15 - June 15 Sep. 1 - Oct. 31	8 Spring 6 Fall
3, 4	May 1 - 14	May 15 - June 15 Sep. 1 - Oct. 31	6 Spring 4 Fall
5, 6		May 1 - June 15 Aug. 15 - Nov. 15	2 Spring 2 Fall
7		Apr. 15 - May 31 Sep. 1 - Oct. 31	4 Spring 6 Fall
8	Sep. 15 - 30	Apr. 15 - June 7 Oct. 1 - Oct. 31	5 Spring 6 Fall
9	Apr. 15 - 30 Sep. 1 - 30	May 1 - June 15 Oct. 1 - 31	8 Spring 6 Fall
10	Apr. 15 - 30 Aug. 1 - Sep. 30	May 1 - June 15 Oct. 1 - 31	2 Spring 2 Fall
11	Apr. 15 - 30 Aug. 15 - 31	May 1 - June 15 Sep. 1 - Oct. 31	5 Spring 5 Fall
12	Apr. 15 - 30 Sep. 1 - 30	May 1 - June 15 Oct. 1 - 31	1 Spring 1 Fall

Hunt Area(s)	Season Dates		Annual Female Mortality Limit
	Special Archery	General	
13	Apr. 15 - 30	May 1 - June 15 Aug. 1 - 31, valid only in that portion of Area 13 within the Popo Agie Wilderness Sep. 1 - Oct. 31	5 Spring 5 Fall
14, 15, 16, 17, 30	Apr. 15 - 30 Aug. 15 - 31	May 1 - June 15 Sep. 1 - Oct. 31	30 Spring 18 Fall
18, 20, 21, 22, 24, 29	Apr. 15 - 30 Aug. 15 - 31	May 1 - June 15 Sep. 1 - Oct. 31	13 Spring 20 Fall
19	Apr. 15 - 30 Aug. 15 - 31	May 1 - June 15 Sep. 1 - Nov. 15	10 Spring 8 Fall
23	Apr. 15 - 30 Aug. 1 - 14	May 1 - June 15 Aug. 15 - Oct. 31	8 Spring*
25, 26, 27	Apr. 15 - 30 Aug. 15 - 31	May 1 - June 15 Sep. 1 - Oct. 31	12 Fall*
28	Apr. 15 - 30 Aug. 1 - 14	May 1 - June 15 Aug. 15 - Oct. 31	4 Spring 4 Fall
31	Apr. 15 - 30 Aug. 1 - 14	May 1 - June 15 Aug. 15 - Oct. 31	2 Spring 2 Fall
32	Apr. 15 - 30	May 1 - June 15 Aug. 1 - Nov. 15	
33		Apr. 15 - May 31 Sep. 1 - Oct. 31	3 Spring 2 Fall
35		Apr. 15 - June 15 Aug. 1 - Oct. 31	

*Annual Female Mortality Limit applies to areas 23, 25, 26 and 27 in combination.

Section 11. Special Archery Seasons.

There shall be special archery seasons for the hunting of black bear by the use of legal archery equipment in hunt areas as set forth in Section 10 of this Chapter.

Section 12. Reporting Grizzly Bear Mortalities. Any taking of a grizzly bear shall be reported immediately to the Department (1-877-WGFD-TIP).

Section 13. Hunt Area Descriptions. Hunt Area Number, Name and Description.

Area 1. Northwest Bighorn. Beginning where U.S. Highway 310 crosses the Wyoming-Montana state line; east along said line to the Bighorn Mountain divide; southeasterly

along said divide to U.S. Highway 14 at Granite Pass; southerly then westerly along said highway to U. S. Highway 14-16-20; westerly along said highway to U.S. Highway 310; northwesterly along said highway to the Wyoming-Montana state line.

Area 2. Burgess Junction. Beginning where Interstate Highway 90 crosses the Wyoming-Montana state line; southeasterly along said highway to U.S. Highway 14 at the town of Ranchester; southwestly along said highway to the Big Horn Mountain Divide at Granite Pass; northwesterly along said divide to the Wyoming-Montana state line; easterly along said line to Interstate Highway 90.

Area 3. Paint Rock. Beginning at the town of Greybull; easterly and northerly along U.S. Highway 14 to the Bighorn Mountain Divide; southerly along said divide to Powder River Pass and U.S. Highway 16; westerly along said highway to the Canyon Creek Road (U.S.F.S. Road 25); southerly along said road to the Gold Mine Road (U.S.F.S. Road 452); southerly along said road to the Big Horn Mountain Divide Road/Hazelton Road (Johnson County Road 3); southerly along said road to the Rome Hill Road (Johnson County Road 3A-Washakie County Road 56); westerly along said road to U.S. Highway 16; westerly along said highway to U.S. Highway 20; westerly along said highway to Wyoming Highway 433; northerly along said highway to U.S. Highway 16-20; northerly along said highway to the town of Greybull.

Area 4. Story. Beginning at Interstate Highway 90 at the town of Ranchester; southeasterly along said highway to Interstate Highway 25; southerly along said highway to Crazy Woman Creek; westerly up said creek to the Middle Fork Crazy Woman Creek; westerly up said creek to Doyle Creek; southwestly up said creek to Taylor Creek; westerly up said creek to the Bighorn National Forest boundary; westerly along the southern boundary of the Bighorn National Forest to the Hazelton Road (Johnson County Road 3); southwestly along said road to the Gold Mine Road (becomes U.S.F.S. Road 452); northerly along said road to the Canyon Creek Road (U.S.F.S. Road 25); northerly along said road to U.S. Highway 16; easterly along said highway to the Bighorn Mountain Divide at Powder River Pass; northwesterly along said divide to U.S. Highway 14 at Granite Pass; northeasterly along said highway to Interstate Highway 90 at the town of Ranchester.

Area 5. Upper Nowood. Beginning at the town of Ten Sleep; easterly along U.S. Highway 16 to the Rome Hill Road (Washakie County Road 56-Johnson County Road 3A); easterly along said road to the Big Horn Mountain Divide Road/Hazelton Road (Johnson County Road 3-Washakie County Road 81-Natrona County Road 109); southerly along said road to the Buffalo Creek Road (Natrona County Road 105); southwestly along said road to the Arminto Road (Natrona County Road 104); southerly along said road to Waltman and U.S. Highway 20-26; westerly along said highway to the town of Shoshoni; northerly along U.S. Highway 20 to the eastern boundary of the Wind River Reservation; northerly, then westerly along said boundary to U.S. Highway 20; northerly along said highway to the town of Worland and U.S. Highway 16; easterly along said highway to the town of Ten Sleep.

Area 6. Mayoworth. Beginning where Interstate Highway 25 crosses Crazy Woman Creek; southerly along said highway to the Midwest interchange and the Smoky Gap Road (Natrona County Road 115); westerly along said road to the Dead Horse Road (Natrona County

Road 114); southwesterly along said road to the Wild Horse Trail Road (Natrona County Road 113); westerly along said road to the 33 Mile Road (Natrona County Road 110); northwesterly along said road to the Buffalo Creek Road (Natrona County Road 105); southwesterly along said road to the Bighorn Mountain Divide Road/Hazelton Road (Natrona County Road 109-Washakie County Road 81-Johnson County Road 3); northerly along said road to the Bighorn National Forest boundary; easterly along the southern boundary of the Bighorn National Forest to Taylor Creek; easterly down said creek to Doyle Creek; northeasterly down said creek to the Middle Fork Crazy Woman Creek; easterly down said creek to Crazy Woman Creek; easterly down said creek to Interstate Highway 25.

Area 7. Laramie Peak. Beginning at the junction of U.S. Highway 30/287 and Wyoming Highway 487 in the town of Medicine Bow; northerly and westerly along Wyoming Highway 487 to the Lone Tree Road (Bureau of Land Management Road 3141); northerly along said road to the Spring Creek Road; easterly along said road to the Bates Creek Road (Natrona County Road 402); northeasterly along said road to the Squaw Springs Trail Road; northeasterly along said road to U.S.F.S. Road 660; southeasterly along said road to Curry Creek; northwesterly down said creek to Deer Creek; northeasterly down said creek to the confluence of Deer Creek and the North Platte River; easterly and southerly down said river to Interstate Highway 25 at the city of Douglas; southerly along said highway to Interstate Highway 80; westerly along said highway to U.S. Highway 30/287; northerly and westerly along said highway to Wyoming Highway 487 in the town of Medicine Bow.

Area 8. Snowy Range. Beginning where U.S. Highway 287 crosses the Wyoming-Colorado state line; west along said line to Wyoming Highway 230 west of the North Platte River; northerly along said highway to Wyoming Highway 130; northerly along said highway to U.S. Highway 30; easterly and southerly along said highway to U.S. Highway 287; southerly along said highway to the Wyoming-Colorado state line.

Area 9. Sierra Madre. Beginning where Wyoming Highway 789 crosses the Wyoming-Colorado state line; northerly along said highway to Interstate Highway 80; easterly along said highway to Wyoming Highway 130; southerly along said highway to Wyoming Highway 230; southeasterly along said highway to the Wyoming-Colorado state line; westerly along said line to Wyoming Highway 789.

Area 10. Uinta. Beginning where Interstate Highway 80 crosses the Wyoming-Utah state line; easterly along said highway to the Green River; southerly down said river to the Flaming Gorge Reservoir; southerly along said reservoir to the Wyoming-Utah state line; westerly then northerly along said line to Interstate Highway 80.

Area 11. Smith's Fork. Beginning where Wyoming Highway 89 crosses the Wyoming-Utah state line west of Sage Junction; northerly along said line to the Wyoming-Idaho state line; northerly along said line to the divide between the Bear River and Salt River; easterly along said divide to the divide between the Salt River and Smith's Fork River; northeasterly along said divide to the divide between the Smith's Fork River and Greys River; southeasterly along said divide to LaBarge Creek; southeasterly down said creek to the Green River; southeasterly down said river to the CCC Bridge and the Lincoln-Sweetwater Road (Lincoln

County Road 311); westerly along said road to Wyoming Highway 372; westerly along said highway to U.S. Highway 189; westerly then southerly along said highway to U.S. Highway 30; westerly along said highway to Wyoming Highway 89 at Sage Junction; westerly along said highway to the Wyoming-Utah state line.

Area 12. Pine Mountain. Beginning where Interstate Highway 80 crosses the Green River; easterly along said highway to the town of Rock Springs and Wyoming Highway 430; southeasterly along said highway to the Wyoming-Colorado state line; westerly along said line to the Wyoming-Utah state line; westerly along said line to the Flaming Gorge Reservoir; northerly along said reservoir to the Green River; northerly along said river to Interstate Highway 80.

Area 13. Lander. Beginning where U.S. Highway 287 crosses the south boundary of the Wind River Reservation; southerly and easterly along said highway to the Sweetwater River; southwesterly and then northerly up said river to the Sweetwater Gap and the headwaters of the Sweetwater River; westerly from Sweetwater Gap to Mt. Nystrom and the continental divide; northwesterly along said divide to the south boundary of the Wind River Reservation; easterly along said boundary to U.S. Highway 287.

Area 14. South Piney. Beginning where LaBarge Creek enters the Green River; westerly up said creek to the divide between the Green River and Greys River; northerly along said divide to the South Fork of South Cottonwood Creek; easterly down said creek to South Cottonwood Creek; easterly down said creek to Cottonwood Creek; easterly down said creek to the Green River; southerly down said river to LaBarge Creek.

Area 15. Piney-Horse Creek. Beginning where the East Green River Road (Sublette County Road 23-110) joins Wyoming Highway 351; westerly along said highway to the Green River; northerly up said river to Cottonwood Creek; westerly up said creek to South Cottonwood Creek; westerly up said creek to the South Fork of South Cottonwood Creek; westerly up said creek to the divide between the Green River and Greys River; northerly along said divide to the divide between the Green River and the Hoback River (Hoback Rim); easterly along said divide to U.S. Highway 191; southerly along said highway to the East Green River Road (Sublette County Road 23-110) at Cora Junction; southerly along said road to Wyoming Highway 351.

Area 16. Greys River. All of the drainages of Greys River, Little Greys River and the drainages south of the Snake River from Alpine east to and including Bailey Creek.

Area 17. Hoback. Beginning where U.S. Highway 191 crosses the divide between the Green River and the Hoback River (Hoback Rim); westerly along said divide to the divide between the Greys River and the Hoback River; northerly along said divide to the divide between the Greys River and Willow Creek; northerly along said divide to the divide between Bailey Creek and Willow Creek (Greyback Ridge); northerly along said divide to the divide between Bailey Creek and the Snake River; westerly along said divide to the Snake River; northerly up said river to the Hoback River; southeasterly up said river to Highway 191 at Bondurant; southerly and easterly along said highway to the divide between the Green River and the Hoback River (Hoback Rim).

Area 18. Fall Creek. Beginning where Wyoming Highway 22 crosses the Snake River; southerly and westerly down said river to the Wyoming-Idaho state line; northerly along said line to Wyoming Highway 22; easterly along said highway to the Snake River.

Area 19. Green River. Beginning at the town of Farson; northerly along U.S. Highway 191 to the Sublette County Line (west of Big Sandy Reservoir); westerly along the Sublette County Line to the Green River (north of the town of LaBarge); northerly up said river to Wyoming Highway 351; easterly along said highway to the East Green River Road (Sublette County Road 23-110); northerly along said road to U.S. Highway 191; northwesterly along said highway to the divide between the Green River and the Hoback River (Hoback Rim); northerly along said divide to the divide between the Green River and the Gros Ventre River at Hodges Peak; northeasterly along said divide to the Darwin Ranch road (U.S.F.S. Road 620); easterly along said road to the Union Pass Road (U.S.F.S. Road 600); northeasterly along said road to the Continental Divide; southerly along said divide to Mt. Nystrom; easterly from Mt. Nystrom to Sweetwater Gap and the headwaters of the Sweetwater River; southerly along said river to U.S. Highway 28; southwestly along said highway to the town of Farson.

Area 20. Gros Ventre. Beginning at the southeast corner boundary of the National Elk Refuge near the town of Jackson; northerly along the refuge boundary to the Gros Ventre River; easterly up said river to Kinky Creek; easterly up said creek to the Darwin Ranch Road (U.S.F.S. Road 620); easterly along said road to the divide between the Green River and the Gros Ventre River; southwestly along said divide to the divide between the Green River and the Hoback River at Hodges Peak; southerly along said divide to Highway 191 at Hoback Rim; northerly and westerly along said highway to the Hoback River at Bondurant; westerly down said river to the Snake River; northerly along said river to Wyoming Highway 22; easterly along said highway to Highway 26; northerly along said highway to the National Elk Refuge boundary; easterly along said boundary to the southeast corner of the National Elk Refuge.

Area 21. Conant Basin. Beginning where U.S. Highway 26-287 intersects the south boundary of John D. Rockefeller Memorial Parkway; westerly along said boundary to the Targhee National Forest boundary; southerly along said boundary to the head of the north fork of Teton Creek; westerly down said creek to Teton Creek; westerly down said creek to the Wyoming-Idaho state line; northerly along said line to the Yellowstone National Park boundary; easterly along said boundary to U.S. Highway 26-287; southerly along said highway to the south boundary of John D. Rockefeller Memorial Parkway.

Area 22. Pacific Creek. Beginning where U.S. Highway 26-287 intersects the Grand Teton National Park boundary; northwesterly along said boundary to the John D. Rockefeller Memorial Parkway boundary; westerly along said boundary to U.S. Highway 26-287; northerly along said highway to the Yellowstone National Park boundary; easterly along said boundary to the Continental Divide; southeasterly along said divide to U.S. Highway 26-287; westerly along said highway to the Grand Teton National Park boundary.

Area 23. Ramshorn. All of the drainage of the Wind River that lies north of U.S. Highway 287 and west of the Wind River Reservation and those areas of the Spence and Moriarity Wildlife Management Area east of the East Fork of the Wind River.

Area 24. Darby Creek. Beginning at the town of Jackson; westerly along Wyoming Highway 22 to the Wyoming-Idaho state line; northerly along said line to Teton Creek; easterly along said creek to the north fork of Teton Creek; northeasterly along said creek to the Grand Teton National Park boundary; southerly and easterly along said boundary to the Snake River; northerly and southerly along said park boundary to U.S. Highway 189; southerly along said highway to Wyoming Highway 22.

Area 25. North Absaroka. Beginning where the east boundary of Yellowstone National Park crosses the Wyoming-Montana state line; easterly along said line to the Shoshone National Forest boundary; southerly along said boundary to U.S. Highway 14-16-20; westerly along said highway to the east boundary of Yellowstone National Park; northerly along said boundary to the Wyoming-Montana state line.

Area 26. South Absaroka. Beginning where the east boundary of Yellowstone National Park crosses U.S. Highway 14-16-20; easterly along said highway to the Shoshone National Forest boundary; southerly along said boundary to the Greybull River; westerly then southerly up said river to the divide between the Greybull River and the Wind River; westerly along said divide to the divide between the South Fork of the Shoshone River and the Wind River; westerly along said divide to the Continental Divide; northwesterly along said divide to the south boundary of Yellowstone National Park; easterly then northerly along said boundary to U.S. Highway 14-16-20.

Area 27. Grass Creek. Beginning where U.S. Highway 120 crosses the Greybull River; southeasterly along said highway to U. S. Highway 20; southerly along said highway to the northern boundary of the Wind River Reservation; westerly along said boundary to the divide between the Wood River and the Wind River; northwesterly along said divide to the divide between the Greybull River and the Wind River; northwesterly along said divide to the Greybull River; northerly then easterly down said river to U.S. Highway 120; and all non-Indian owned fee title lands in that portion of Hot Springs County within the exterior boundaries of the Wind River Reservation.

Area 28. Wind River. Beginning where U.S. Highway 287 crosses the west boundary of the Wind River Reservation; southerly along said boundary to the Continental Divide; northwesterly along said divide to U.S. Highway 287 at Togwotee Pass; southeasterly along said highway to the Wind River Reservation boundary.

Area 29. Spread Creek. Beginning where the Grand Teton National Park boundary crosses the Gros Ventre River; northerly along said boundary to U.S. Highway 26-287; easterly along said highway to Togwotee Pass and the Continental Divide; southerly along said divide to the Union Pass Road (U.S.F.S. Road 600); southwesterly along said road to the Darwin Ranch Road (U.S.F.S. Road 620); westerly along said road to Kinky Creek; westerly down said creek to the Gros Ventre River; westerly down said river to the Grand Teton National Park boundary.

Area 30. Star Valley. All of the drainage of the Salt River east of the Wyoming-Idaho state line.

Area 31. Crowheart Butte. All non-Indian owned fee title lands in that portion of Fremont County within the exterior boundaries of the Wind River Reservation, and all lands within the Bureau of Reclamation's Riverton and Boysen Unit boundaries, and those lands within Boysen State Park south of Cottonwood Creek, west of Boysen Reservoir, and south of U.S. Highway 20-26; excluding those areas of the Spence and Moriarity Wildlife Management Area that lie east of the East Fork of the Wind River.

Area 32. Cody. Beginning where the east boundary of the Shoshone National Forest boundary meets the Wyoming-Montana state line; easterly along said line to U.S. Highway 310; southeasterly along said highway to U.S. Highway 14-16-20; easterly along said highway to U.S. Highway 16-20; southerly along said highway to Wyoming Highway 433; southerly along said highway to U.S. Highway 20; southerly along said highway to U.S. Highway 120; northwesterly along said highway to the Greybull River; southwesterly up said river to the Shoshone National Forest Boundary; northerly along said boundary to the Wyoming-Montana state line.

Area 33. Casper Mountain. Beginning at the confluence of the North Platte River and Deer Creek at the town of Glenrock; southerly up said creek to the confluence of Curry Creek and Deer Creek; southeasterly up Curry Creek to U.S.F.S. Road 660; northwesterly along said road to the Squaw Springs Trail Road; southwesterly along said road to the Bates Creek Road (Natrona County Road 402); southwesterly along said road to the Spring Creek Road; westerly along said road to the Lone Tree Road (Bureau of Land Management Road 3141); southerly along said road to Wyoming Highway 487; northerly and westerly along said highway to Wyoming Highway 220; northerly and easterly along said highway to the Casper city limits; northerly along said city limits to the North Platte River; easterly along said river to Deer Creek.

Area 35. The entire State of Wyoming excluding lands included in Areas 1-33, Grand Teton National Park and the National Elk Refuge.

WYOMING GAME AND FISH COMMISSION

T. Carrie Little, President

Dated: January 18, 2017

2019 BLACK BEAR HUNT AREAS

This map displays the 35 designated black bear hunt areas for the 2019 season in Wyoming. The areas are numbered 1 through 35 and are outlined in red. The map includes county boundaries, major roads, and geographical features like the Yellowstone River and Snake River. Hunt areas are outlined in red and numbered 1 through 35. Some areas are shaded green, indicating specific management zones.

THIS MAP IS FOR GENERAL REFERENCE ONLY. Please use the written boundary descriptions in this regulation for detailed boundary information.

Spring

6. Did you hunt Black Bear in ☐ Yes
Wyoming during the
Spring season? ☐ No (If No, skip to question 9)

7. How many different days did you hunt for Black Bear during the **Spring** season? (Enter number in box below.)

Enter the total number of different **days you hunted for** Black bear during the **Spring** season.

**Please count each partial day of hunting as 1 day of Black Bear hunting.*

8. Please tell us about your Black Bear hunting effort during **Spring**. (Fill in the table below for each Hunt Area you hunted in.)

	Enter the Hunt Area Number	Number of different days you hunted in this area	Did you harvest a Black Bear in this area?
Main Hunt Area Hunted	<input type="text"/>	<input type="text"/>	<input type="checkbox"/> Yes <input type="checkbox"/> No
2nd Hunt Area Hunted	<input type="text"/>	<input type="text"/>	<input type="checkbox"/> Yes <input type="checkbox"/> No
3rd Hunt Area Hunted	<input type="text"/>	<input type="text"/>	<input type="checkbox"/> Yes <input type="checkbox"/> No

Weapon used to harvest

- ☐ Rifle or Pistol
☐ Muzzleloader
☐ Archery

**List your main hunt area as the area where you harvested or hunted most if you did not harvest.*

Fall

9. Did you hunt Black Bear in ☐ Yes
Wyoming during the
Fall season? ☐ No (If No, skip to question 12)

10. How many different days did you hunt for Black Bear during the **Fall** season? (Enter number in box below.)

Enter the total number of different **days you hunted for** Black bear during the **Fall** season.

**Please count each partial day of hunting as 1 day of Black Bear hunting.*

11. Please tell us about your Black Bear hunting effort during **Fall**. (Fill in the table below for each Hunt Area you hunted in.)

	Enter the Hunt Area Number	Number of different days you hunted in this area	Did you harvest a Black Bear in this area?
Main Hunt Area Hunted	<input type="text"/>	<input type="text"/>	<input type="checkbox"/> Yes <input type="checkbox"/> No
2nd Hunt Area Hunted	<input type="text"/>	<input type="text"/>	<input type="checkbox"/> Yes <input type="checkbox"/> No
3rd Hunt Area Hunted	<input type="text"/>	<input type="text"/>	<input type="checkbox"/> Yes <input type="checkbox"/> No

Weapon used to harvest

- ☐ Rifle or Pistol
☐ Muzzleloader
☐ Archery

**List your main hunt area as the area where you harvested or hunted most if you did not harvest.*

12. Comments:

THANK YOU FOR YOUR HELP WITH THIS IMPORTANT STUDY!

Wyoming Game and Fish Department
Statewide Wildlife and Habitat Management
5400 Bishop Blvd.
Cheyenne, WY 82006
307) 777-4567

TABLE I
GRAY WOLF
HARVEST SUMMARY
STATEWIDE
2019

RESIDENCY	VALID LICENSES	HUNTERS	DAYS	HARVEST	DAYS/ HARVEST	HUNTER SUCCESS
RESIDENT	1732	898	11157	24	464.9	2.7%
NONRESIDENT	153	117	661	1	661.0	0.9%
TOTAL	1885	1015	11818	26*	454.5	2.6%

* Total includes 1 illegal harvest

TABLE II
GRAY WOLF
TEN-YEAR COMPARISON OF STATEWIDE HARVEST
2010-2019

RESIDENCY	2010	2011	2012	2013	2014	2015	2016	2017	2018	2019
VALID LICENSES										
NONRESIDENT	—	—	185	140	—	—	—	193	261	153
RESIDENT	—	—	4102	2012	—	—	—	2334	2393	1732
TOTAL	—	—	4287	2152	—	—	—	2527	2654	1885
ACTIVE HUNTERS										
NONRESIDENT	—	—	154	89	—	—	—	126	165	117
RESIDENT	—	—	3249	1406	—	—	—	1877	1466	898
TOTAL	—	—	3403	1495	—	—	—	2003	1631	1015
HARVEST										
NONRESIDENT	—	—	3	3	—	—	—	4	0	1
RESIDENT	—	—	39	21	—	—	—	39	39	24
TOTAL	—	—	42	24	—	—	—	44	43	26*
DAYS										
NONRESIDENT	—	—	840	529	—	—	—	694	1005	661
RESIDENT	—	—	24329	10941	—	—	—	12537	17433	11157
TOTAL	—	—	25169	11470	—	—	—	13231	18438	11818
DAYS PER HARVEST										
NONRESIDENT	—	—	280	176.3	—	—	—	173.5	0	661
RESIDENT	—	—	623.8	521	—	—	—	321.4	447	464.9
TOTAL	—	—	599.3	477.9	—	—	—	300.7	428.8	454.5
HUNTER SUCCESS										
NONRESIDENT	—	—	2.0%	3.0%	—	—	—	3.2%	0.0%	0.9%
RESIDENT	—	—	1.0%	1.0%	—	—	—	2.1%	2.7%	2.7%
TOTAL	—	—	1.0%	2.0%	—	—	—	2.2%	2.6%	2.6%
FIREARM HARVEST										
NONRESIDENT	—	—	100.0%	100.0%	—	—	—	100.0%	0.0%	100.0%
RESIDENT	—	—	100.0%	100.0%	—	—	—	97.5%	100.0%	100.0%
TOTAL	—	—	100.0%	100.0%	—	—	—	97.7%	100.0%	100.0%
ARCHERY HARVEST										
NONRESIDENT	—	—	0.0%	0.0%	—	—	—	0.0%	0.0%	0.0%
RESIDENT	—	—	0.0%	0.0%	—	—	—	0.0%	0.0%	0.0%
TOTAL	—	—	0.0%	0.0%	—	—	—	0.0%	0.0%	0.0%
MUZZLOADER HARVEST										
NONRESIDENT	—	—	0.0%	0.0%	—	—	—	0.0%	0.0%	0.0%
RESIDENT	—	—	0.0%	0.0%	—	—	—	2.5%	0.0%	0.0%
TOTAL	—	—	0.0%	0.0%	—	—	—	2.3%	0.0%	0.0%

* Total includes 1 illegal harvest

TABLE I-H
GRAY WOLF
HARVEST, HUNTING PRESSURE, HUNTER SUCCESS
 BY HUNT AREA
2019

HUNT AREA	HARVEST TYPE	HUNTERS	HARVEST	DAYS	DAYS/ HARVEST	HUNTER SUCCESS
1 CLARKS FORK	RESIDENT	98	4	978	244.5	4.1%
	NONRESIDENT	5	0	33	0.0	0.0%
	TOTAL	104	4	1011	252.8	3.8%
2 NORTH FORK	RESIDENT	160	6	1607	267.8	3.8%
	NONRESIDENT	16	0	85	0.0	0.0%
	TOTAL	176	6	1692	282.0	3.4%
3 SOUTH FORK	RESIDENT	91	2	843	421.5	2.2%
	NONRESIDENT	19	0	131	0.0	0.0%
	TOTAL	110	2	975	487.5	1.8%
4 GREYBULL	RESIDENT	91	1	822	822.0	1.1%
	NONRESIDENT	3	0	14	0.0	0.0%
	TOTAL	94	1	835	835.0	1.1%
5 WIND RIVER	RESIDENT	174	1	1345	1345.0	0.6%
	NONRESIDENT	8	0	22	0.0	0.0%
	TOTAL	183	1	1367	1367.0	0.5%
6 PACIFIC CREEK	RESIDENT	65	2	563	281.5	3.1%
	NONRESIDENT	14	0	82	0.0	0.0%
	TOTAL	79	2	645	322.5	2.5%
7 TARGHEE	RESIDENT	36	1	618	618.0	2.8%
	NONRESIDENT	—	0	—	0.0	0.0%
	TOTAL	36	1	618	618.0	2.8%
8 FISH CREEK	RESIDENT	124	4	1109	277.2	3.2%
	NONRESIDENT	14	0	71	0.0	0.0%
	TOTAL	137	5*	1180	236.0	3.6%
9 CRYSTAL CREEK	RESIDENT	36	0	244	0.0	0.0%
	NONRESIDENT	3	0	14	0.0	0.0%
	TOTAL	39	0	257	0.0	0.0%
10 RIM	RESIDENT	55	1	778	778.0	1.8%
	NONRESIDENT	8	1	57	57.0	12.5%
	TOTAL	63	2	835	417.5	3.2%
11 GREEN RIVER	RESIDENT	73	1	945	945.0	1.4%
	NONRESIDENT	8	0	41	0.0	0.0%
	TOTAL	81	1	986	986.0	1.2%
12 ALPINE	RESIDENT	65	1	796	796.0	1.5%
	NONRESIDENT	5	0	22	0.0	0.0%
	TOTAL	71	1	818	818.0	1.4%
13 WHISKEY MOUNTAIN	RESIDENT	36	0	265	0.0	0.0%
	NONRESIDENT	5	0	30	0.0	0.0%
	TOTAL	42	0	295	0.0	0.0%
14 FREMONT LAKE	RESIDENT	25	0	244	0.0	0.0%
	NONRESIDENT	8	0	60	0.0	0.0%
	TOTAL	34	0	304	0.0	0.0%

*Total includes 1 illegal harvest

TABLE III
GRAY WOLF
LICENSE DATA SUMMARY
 STATEWIDE
2019

RESIDENCY	NUMBER SURVEYED*	NUMBER USABLE RESPONSES	RESPONSE RATE
RESIDENT	1625	447	27.5%
NONRESIDENT	153	56	36.6%
TOTAL	1778	503	28.3%

*All unique license holders are surveyed

CHAPTER 47

GRAY WOLF HUNTING SEASONS

Section 1. Authority. This regulation is promulgated by the authority of Wyoming Statutes § 23-1-101, § 23-1-102, § 23-1-108, § 23-1-302, § 23-1-304, § 23-2-104, § 23-2-303, § 23-3-111, § 23-3-115 and § 23-3-304.

Section 2. Definitions. For the purpose of this regulation, definitions shall be as set forth in Title 23, Wyoming Statutes and the Commission also adopts the following definitions:

(a) “Mortality” means any legal or illegal human-caused gray wolf death that occurs during an open gray wolf hunting season, excluding gray wolves taken by the Department, gray wolves taken under the authority of W.S. § 23-3-115 (c), gray wolves taken under Lethal Take Permits and known natural and accidental gray wolf deaths.

Section 3. Hunting Seasons Established. There shall be open seasons for the hunting of gray wolves as set forth in this regulation. This regulation shall go into effect from and after the date gray wolves are removed from the federal list of experimental nonessential populations, endangered species or threatened species in Wyoming. This regulation shall remain in effect until modified or repealed by the Commission.

Section 4. Hunting Regulations for Gray Wolves Designated as Trophy Game Animals.

(a) All gray wolves within the Wolf Trophy Game Management Area and Seasonal Wolf Trophy Game Management Area as described in W.S. §23-1-101(a) (xii) (B) (I) and (II) are designated as trophy game animals. These regulations, and any allowance for hunting, do not apply to lands administered by the National Park Service within Grand Teton National Park or the National Elk Refuge. Gray wolves in Wyoming are designated as predatory animals as defined in W.S. §23-1-101(a) (viii) (B) except for:

- (i) Those areas where gray wolves are designated as trophy game animals;
- and,
- (ii) Yellowstone National Park; and,
- (iii) The Wind River Reservation, except on non-Indian owned fee titled lands.

(b) Gray wolves designated as trophy game animals shall only be taken during open gray wolf hunting seasons with legal firearms and archery equipment as set forth in Commission regulation, except as otherwise provided by Wyoming statutes.

(c) Open hours for the taking of gray wolves. Gray wolves may only be taken from one-half (1/2) hour before sunrise to one-half (1/2) hour after sunset.

(d) No person, except as authorized by the Department, shall take a gray wolf with the use of or by the aid of radio tracking equipment.

(e) Bag and possession limit. The bag and possession limits for any person with a proper license shall be one (1) gray wolf per license during any one (1) calendar year (January 1 – December 31). A person may purchase up to two (2) gray wolf hunting licenses during any one (1) calendar year. Licensed hunters may take any gray wolf.

(f) Reporting and registering kills. Hunters taking a gray wolf in the hunt areas described in Section 6 shall retain the pelt and skull from each gray wolf for registration purposes. Even if the skull is damaged, it shall accompany the pelt for registration purposes. Visible external evidence of sex shall remain naturally attached to the pelt. The pelt and skull shall be presented in an unfrozen condition to allow collection of biological samples and to determine the age and sex of the gray wolf.

(i) Within twenty-four (24) hours after taking a gray wolf, the licensee shall report the taking of a gray wolf by calling toll free 1-800-264-1280. The report shall include the name and phone number of the person making the report, hunter's name and license number, date of the kill and location of the site of kill to include hunt area.

(ii) Within three (3) days after taking a gray wolf, the licensee taking the gray wolf shall present the pelt and skull to a district game warden, district wildlife biologist or Department personnel at a Game and Fish Department Regional Office during business hours for registration. The licensee shall provide their license number, date of kill and location of the site of kill to include hunt area, section, township and range or UTM coordinates.

(A) A hunter taking a gray wolf in a designated wilderness area shall present the pelt and skull to a district game warden, district wildlife biologist or Department personnel at a Department Regional Office during business hours for registration within three (3) days after returning from the wilderness or within ten (10) days from the date of harvest, whichever occurs first.

(iii) At the time of registration, the licensee shall provide their license number, date of kill and location of the site of kill to include hunt area, section, township and range or UTM coordinates.

(iv) Any person who makes a false statement on the registration form shall be in violation of this regulation and, such violation shall be punishable as provided by Title 23, Wyoming Statutes for violation of Commission regulations.

(g) Surrender of electronic radio tracking devices. Any person taking a gray wolf wearing an electronic radio tracking device within the hunt areas described in Section 6 shall surrender the device to the Department in accordance with registration dates in Section 4(f) (ii).

(h) Hunt Areas, Season Dates, Mortality Limit and Limitations.

Hunt Area	Season Dates		Mortality Limit
	Opens	Closes	
1	Sep. 1	Dec. 31	4
2	Sep. 1	Dec. 31	6
3	Sep. 1	Dec. 31	2
4	Sep. 1	Dec. 31	2
5	Sep. 1	Dec. 31	1
6, 7	Sep. 1	Dec. 31	3; SEE SECTION 4 (i)
8, 9, 11	Sep. 1	Dec. 31	7
10	Sep. 1	Dec. 31	2
12	Oct. 15	Dec. 31	2; SEE SECTION 4 (j)
13	Sep. 1	Mar. 31	4
14	Sep. 1	Dec. 31	1

(i) Gray wolf hunting shall be closed in that portion of Hunt Area 6 in the John D. Rockefeller Jr. Memorial Parkway.

(j) Gray wolves located in Hunt Area 12 are designated as trophy game animals from October 15 through the last day of February in the subsequent year, but the hunting season shall end on December 31 or when the mortality limit has been reached, whichever occurs first, as set forth in Section 4(h). Gray wolves located in Hunt Area 12 are designated as predatory animals from March 1 through October 14 and during this time period may be taken without a license.

(k) Hunt area mortality limitation. The gray wolf hunting season shall close in each gray wolf hunt area when the mortality limit for that area has been reached. If the mortality limit is not reached, the season shall close upon the date specified in Section 4(h). Prior to hunting, it is the hunter's responsibility to confirm the hunt area the person intends to hunt is open. The status of hunt area closures shall be available twenty-four (24) hours a day by calling toll free **1-800-264-1280**.

Section 5. Archery. Gray wolves may be taken with legal archery equipment in all hunt areas as set forth in Section 4 of this Chapter.

Section 6. Hunt Area Descriptions.

(a) Area and number.

Area 1. Clarks Fork. All of drainage of the Clark's Fork Yellowstone River west of Wyoming Highway 120 and all of the drainage of Soda Butte Creek outside of Yellowstone National Park.

Area 2. North Fork. All of the drainage of the North Fork Shoshone River; all of the north drainage of the Shoshone River west of Wyoming Highway 120; all of the drainage

of Mountain Creek outside Yellowstone National Park; all of the drainage of Escarpment Creek outside of Yellowstone National Park.

Area 3. South Fork. All of the drainage of the South Fork Shoshone River; all of the south drainage of the Shoshone River west of Wyoming Highway 120; all of the drainage of Thorofare Creek outside Yellowstone National Park; all of the drainage of the Yellowstone River outside Yellowstone National Park; all of the drainage of the Yellowstone River outside Yellowstone National Park and upstream from the confluence with Thorofare Creek.

Area 4. Greybull. Beginning where Wyoming Highway 120 crosses the Greybull River in the town of Meeteetse; southwesterly up said river to the Wood River; southwesterly up said river to the Shoshone National Forest boundary; southerly along said boundary to the Wind River Reservation boundary; northerly along said boundary to the divide between South Fork Owl Creek and the Wind River; northerly along said divide to the Hot Springs County-Fremont County line; northwesterly along said county line to the Park County-Fremont County line; northwesterly along said county line to the divide between the Greybull River and South Fork Shoshone River; northwesterly along said divide to Wyoming Highway 120; southerly along said highway to the Greybull River.

Area 5. Wind River. Beginning where the Union Pass Road (Shoshone National Forest Road 263) crosses the Continental Divide; westerly and northerly along said divide to U.S. Highway 26/287; all of the drainage of the Wind River north of U.S. Highway 26/287 to the west boundary of the Wind River Reservation (WRR); southerly along said boundary to U.S. Highway 26/287; northwesterly along said highway to Soda Spring Drive (Fremont County Road 283A); westerly along said road to the Wildcat Loop Road (Shoshone National Forest Road 554); westerly along said road to the Union Pass Road (Shoshone National Forest Road 263); southerly along said road to the Continental Divide.

Area 6. Pacific Creek. Beginning where the Continental Divide crosses the south boundary of Yellowstone National Park; southeasterly then southwesterly along said divide to U.S. Highway 26-287 at Togwotee Pass; westerly along said highway to the east boundary of Grand Teton National Park; northwesterly along said boundary to the Targhee National Forest boundary; northerly along said boundary to the southern boundary of Yellowstone National Park; easterly along said boundary to the Continental Divide.

Area 7. Targhee. Beginning where Wyoming Highway 22 crosses the Wyoming-Idaho state line; northerly along said line to the southern boundary of Yellowstone National Park; easterly along said boundary to the Caribou-Targhee National Forest boundary with the John D. Rockefeller Jr. Memorial Parkway boundary; southerly along said boundary to the Grand Teton National Park boundary; southerly along said boundary to the Bridger-Teton National Forest boundary; southerly along said boundary to Teton Pass and Wyoming Highway 22; westerly along said highway to the Wyoming-Idaho state line.

Area 8. Fish Creek. Beginning where U.S. Highway 26-287 crosses the east boundary of Grand Teton National Park; easterly along said highway to the Continental Divide at Togwotee Pass; southerly along said divide to the Union Pass Road (Bridger-Teton National

Forest Road 600); westerly then southerly along said road to the Darwin Ranch Road (U.S.F.S. Road 620); westerly along said road to Kinky Creek; northwesterly down said creek to the Gros Ventre River; northwesterly down said river to the east boundary of Grand Teton National Park east of the town of Kelly; northerly along said boundary to U.S. Highway 26-287. In addition, a noncontiguous area shall be included in the hunt area described as beginning where the Caribou-Targhee National Forest boundary crosses Wyoming Highway 22 at Teton Pass; northerly along said boundary to the Grand Teton National Park boundary; northeasterly then southerly along said boundary to U.S. Highway 26-89-191; southerly along said highway to its junction with Wyoming Highway 22; westerly along said highway to Teton Pass.

Area 9. Crystal Creek. Beginning where the Gros Ventre River crosses the National Elk Refuge boundary near the town of Kelly; southeasterly up said river to Kinky Creek; southeasterly up said creek to the Darwin Ranch Road (U.S.F.S. Road 620); southerly along said road to the divide between the Green River and Gros Ventre River; southwesterly along said divide to the divide between the Gros Ventre River and Hoback River north of Hodges Peak; northwesterly along said divide to the divide between Granite Creek and Flat Creek northwest of Pyramid Peak; southwesterly along said divide to the divide between Flat Creek and Cache Creek at Cache Peak; northwesterly along said divide to the divide between Twin Creeks and Cache Creek; northwesterly along said divide to the National Elk Refuge boundary; northeasterly along said boundary to the Gros Ventre River.

Area 10. Rim. Beginning where U.S. Highway 26-89-191 crosses Flat Creek at the north edge of the town of Jackson; due east to the National Elk Refuge boundary; easterly along said boundary to the Bridger-Teton National Forest boundary and the ridge between Twin Creeks and Cache Creek; southeasterly along said ridge and the divide between Flat Creek and Cache Creek to Cache Peak; easterly along the divide between Flat Creek and Granite Creek to Pyramid Peak; southeasterly along the divide between the Gros Ventre River and the Hoback River to Steamboat Peak; southeasterly along said divide to the divide between the Green River and the Hoback River at Hodges Peak; southerly along said divide to U.S. Highway 189-191 at Hoback Rim; northwesterly along said highway to the intersection with U.S. Highway 26-89-191; northerly along said highway to where it crosses Flat Creek at the north edge of the town of Jackson.

Area 11. Green River. Beginning where the Union Pass Road (Bridger-Teton National Forest Road 600) intersects the Continental Divide; southerly along said divide to Mt. Helen; westerly to Summit Lake and the divide between the Green River and Pine Creek; northwesterly along said divide to the divide between the Green River and the New Fork River; northerly along said divide to the head of Jim Creek; westerly down said creek to the Bridger-Teton National Forest boundary; northwesterly along said boundary to its intersection with U.S. Highway 189-191 at the divide between the Hoback River and the Green River (Hoback Rim); northerly along said divide to the divide between the Green River and the Gros Ventre River at Hodges Peak; northeasterly along said divide to the Darwin Ranch Road (U.S.F.S. Road 620); easterly along said road to the Union Pass Road (Bridger-Teton National Forest Road 600); northerly then easterly along said road to the Continental Divide.

Area 12. Alpine. Beginning where the Bridger-Teton National Forest boundary intersects U.S. Highway 189-191 at the divide between the Hoback River and the Green River (Hoback Rim); westerly and then southerly along said forest boundary to its intersection with McDougal Gap Road (U.S.F.S. Road 10125); westerly along said road to Grey's River Road (U.S.F.S. Road 10138); southerly along said road to Sheep Creek; westerly down said creek to Grey's River; southwesterly up said river to Bear Creek; southwesterly up said creek to the hydrographic divide between Bear Creek and Willow Creek; west from said divide to Willow Creek Road (U.S.F.S. Road 10080); northwesterly along said road to Lincoln County Road 123; southerly along said road to Grover Park Road (U.S.F.S. Road 10081); southerly then westerly along said road to Lincoln County Road 172; westerly along said road to the junction with Wyoming Highway 237; westerly along said highway to Wyoming Highway 238; southerly along said highway to Lincoln County Road 134; westerly along said road to the Wyoming-Idaho state line; north along said state line to Wyoming Highway 22; easterly along said highway to the intersection with U.S. Highway 26-89-191 in the town of Jackson; southerly along said highway to the intersection with U.S. Highway 189-191; southeasterly along said highway to the Bridger-Teton National Forest boundary at the divide between the Hoback River and the Green River (Hoback Rim).

Area 13. Whiskey Mountain. Beginning where U.S. Highway 26 crosses the Western Boundary of the Wind River Reservation (WRR); south along said boundary to the Continental Divide; northwesterly along said divide to the Union Pass Road (Shoshone National Forest Road 263); northerly along said road to the Wildcat Loop Road (Shoshone National Forest Road 554); easterly along said road to Soda Springs Drive (Fremont County Road 283A); northeasterly along said road to U.S. Highway 26; southeasterly along said highway to the WRR boundary.

Area 14. Fremont Lake. Beginning at Mt. Helen; westerly to Summit Lake and the Divide between the Green River and Pine Creek; northwesterly along said divide to the divide between the Green River and New Fork River; northerly along said divide to the head of Jim Creek; westerly down said creek to the Bridger-Teton National Forest boundary; southerly along said boundary to Boulder Creek; easterly up said creek to the Middle Fork Boulder Creek; easterly up said creek to the Continental Divide; northerly up said divide to Mt. Helen.

Section 7. Area Closures. Areas administered by the U.S. Forest Service, Bureau of Land Management or the Wyoming Game and Fish Commission in which human presence is prohibited to protect wintering wildlife shall be closed to gray wolf hunting during the time period for which the areas have been closed to human presence.

Section 8. Take of Wolves Designated as Predatory Animals.

(a) Any person who takes a gray wolf designated as a predatory animal as set forth in Section 4(a) shall be required to report the kill to a district game warden, district wildlife biologist or Department personnel at a Game and Fish Department Regional Office within ten (10) days after the date the gray wolf was killed. The person shall be required to provide their name and address, the date the gray wolf was killed, the sex of the gray wolf and the location of the site of kill (identified by the section, range and township, or UTM coordinates). In addition,


the Department may request the person to voluntarily provide a genetics sample from the gray wolf for testing to assess genetic connectivity.

(b) Surrender of electronic radio tracking devices. Any person taking a gray wolf designated as a predatory animal as set forth in Section 4(a) wearing an electronic radio tracking device shall surrender the device to the Department when registering a gray wolf in accordance with registration dates in Section 8(a).

WYOMING GAME AND FISH COMMISSION

David Rael, President

Dated: July 18, 2019

Note:  Wilderness area, nonresidents must have guides



WYOMING GAME AND FISH DEPARTMENT

2019 WYOMING GRAY WOLF HUNTER SURVEY

Please respond online at:

<https://wgfd.wyo.gov/Hunting/Harvest-Surveys>

Using your Survey ID:



«IMBarcode»

«First Name» «Middle Name» «Last Name»

«Address Line 1» «Address Line 2»

«City», «State» «ZIP Code»

«Tray Number»

«Sort Position»

Dear Wyoming Gray Wolf Hunter,

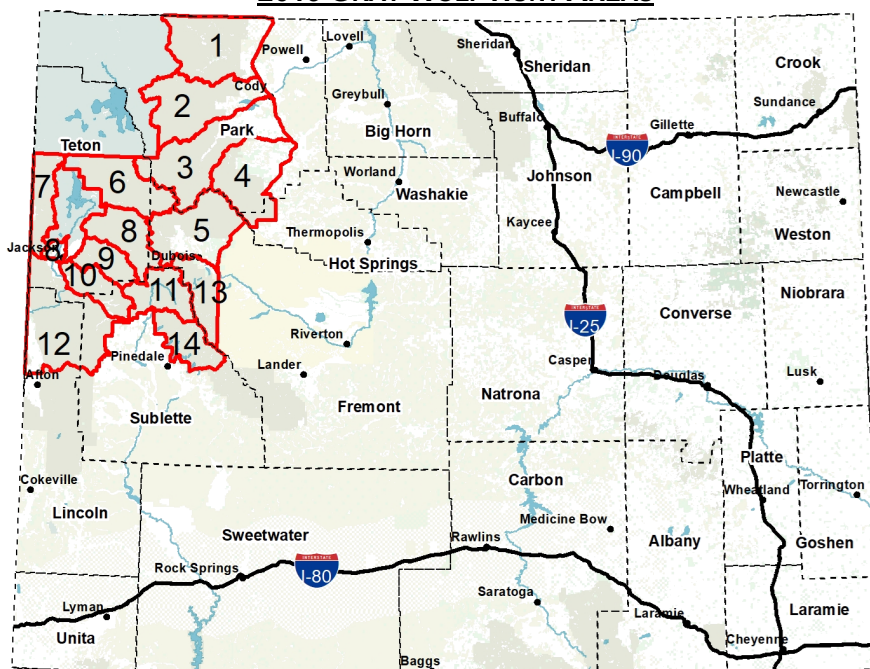
- Each year the Wyoming Game and Fish Department (WGFD) conducts a Gray Wolf Hunter Survey to estimate hunter success and hunter effort in order to help better plan next year's hunting season.
- Even if you did not hunt or harvest this year, we still want to hear from you.
- Please complete your survey online at:

<https://wgfd.wyo.gov/Hunting/Harvest-Surveys>

Using your Survey ID:

- If you are unable to complete the survey online, please complete this form and return it in the postage-paid envelope enclosed.
- If you have questions about the survey, contact Emily Gates, WGFD's Harvest Survey Coordinator at emily.gates@wyo.gov or (307) 777-4567.

2019 GRAY WOLF HUNT AREAS



Q1. Did you hunt Gray Wolf in Wyoming during the 2019 season? (*check one box*) ☐ Yes ☐ No (*If No, your survey is complete.*)

Q2. Please indicate your satisfaction when hunting Gray Wolf in Wyoming during the 2019 season.

	Very Satisfied	Satisfied	Neutral	Dissatisfied	Very Dissatisfied	Not Applicable
How satisfied were you with the quality of your hunt?	<input type="checkbox"/>	<input type="checkbox"/>	<input type="checkbox"/>	<input type="checkbox"/>	<input type="checkbox"/>	<input type="checkbox"/>
If you were contacted by WY Game & Fish personnel while in the field or if you registered a Gray Wolf, please rate your experience.	<input type="checkbox"/>	<input type="checkbox"/>	<input type="checkbox"/>	<input type="checkbox"/>	<input type="checkbox"/>	<input type="checkbox"/>

Q3. What method(s) did you use to hunt Gray Wolf? (*check all that apply*)

<input type="checkbox"/> Hunted while hunting other species	<input type="checkbox"/> Spot/Stalk	<input type="checkbox"/> Tracking
<input type="checkbox"/> Hunted over bait or carcass	<input type="checkbox"/> Calling	<input type="checkbox"/> Other

OVER

Q4. Did you hunt Gray Wolf in the Gray Wolf Trophy Game Hunt Areas? (check one box) ☐ Yes ☐ No (If No, skip to Q6.)

Q5. Please tell us about your Gray Wolf hunting effort in up to three Gray Wolf Trophy Game Areas you hunted.

(Note: Your "Main Hunt Area" is where you harvested, or hunted most, if you did not harvest.)

Enter the Hunt Area(s) where you hunted (see map)

Number of different days you hunted in this area

Number of wolves you saw in this area by color of the wolves

Did you harvest a wolf in this area?

What was the primary method you used to harvest in this area? (check one)

Weapon used to harvest (check one)

Black

☐ Yes

☐

Hunting other species

☐

Rifle or Pistol

Main Hunt Area

Gray

☐ No

☐

Over bait or carcass

☐

Muzzleloader

White

☐

Spot/Stalk

☐

Archery

Tan

☐

Calling

Unknown

☐

Tracking

☐

Other

Black

2nd Hunt Area

Gray

White

Tan

Unknown

Black

3rd Hunt Area

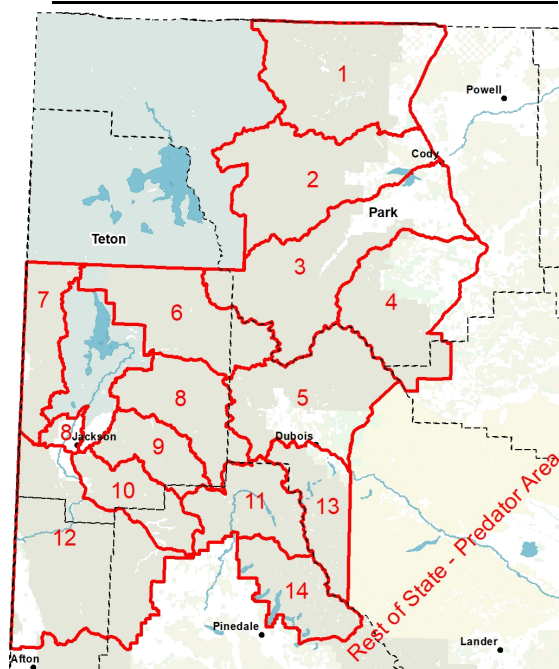
Gray

White

Tan

Unknown

2019 GRAY WOLF TROPHY HUNT AREAS



Q6. Did you hunt Gray Wolf in the Gray Wolf Predator Area? (check one box) ☐ Yes ☐ No (If No, your survey is complete.)

Q7. Please tell us about your Gray Wolf hunting effort in the Gray Wolf Predator Area.

Number of different days you hunted in this area

Number of wolves you saw in this area by color of the wolves

Did you harvest a wolf in this area?

Number you harvested in this area

What was the primary method you used to harvest in this area? (check one)

Weapon used to harvest (check one)

Black

☐ Yes

☐

Hunting other species

☐

Rifle or Pistol

Predator Area

Gray

☐ No

☐

Over bait or carcass

☐

Muzzleloader

White

☐

Spot/Stalk

☐

Archery

Tan

☐

Calling

Unknown

☐

Tracking

☐

Other

TABLE I
MOUNTAIN LION
HARVEST SUMMARY
STATEWIDE
2019-2020

RESIDENCY	VALID LICENSES	FALL ¹			SPRING ²			ANNUAL			DAYS/ HARVEST	HUNTER SUCCESS
		HUNTERS	DAYS	HARVEST	HUNTERS	DAYS	HARVEST	HUNTERS	DAYS	HARVEST		
RESIDENT	3540	942	9865	148	520	4414	87	1462	14279	235	60.8	16.1%
NONRESIDENT	424	162	975	59	142	964	51	304	1939	110	17.6	36.2%
TOTAL	3964	1104	10840	207	662	5378	138	1766	16218	345	47.0	19.5%

¹ Sept 1 - Dec 31 2019

² Jan 1 - Apr 30 2020

TABLE II
MOUNTAIN LION
TEN-YEAR COMPARISON OF STATEWIDE HARVEST
2010-2019

RESIDENCY	2010	2011	2012	2013	2014	2015	2016	2017	2018	2019
VALID LICENSES										
RESIDENT	1970	1972	3167	2250	2480	3011	3222	3173	3558	3540
NONRESIDENT	186	224	277	231	314	327	356	350	432	424
TOTAL	2156	2156	3444	2481	2794	3338	3580	3523	3990	3964
ANNUAL HUNTERS										
RESIDENT	—	—	2037	1088	1111	918	789	1045	1102	1462
NONRESIDENT	—	—	202	218	224	25	224	241	263	304
TOTAL	—	—	2239	1306	1335	1168	1013	1287	1365	1766
ANNUAL HARVEST										
RESIDENT	—	—	209	213	160	156	160	173	221	235
NONRESIDENT	—	—	96	92	106	92	95	109	109	110
TOTAL	286	278	305	305	266	248	255	282	330	345
ANNUAL DAYS										
RESIDENT	—	—	16171	10668	9443	7686	5947	10921	12540	14279
NONRESIDENT	—	—	1366	1107	965	950	946	1256	1639	1939
TOTAL	—	—	17537	11775	10408	8636	6893	12177	14179	16218
DAYS/HARVEST										
RESIDENT	—	—	77.4	50.1	58.9	49.3	37.2	63.1	56.7	60.8
NONRESIDENT	—	—	14.2	11.9	9.1	10.3	9.9	11.5	15	17.6
TOTAL	—	—	57.5	38.6	39.1	34.8	26.9	43.2	43	47
HUNTER SUCCESS										
RESIDENT	—	—	—	—	—	—	—	16.6%	20.1%	16.1%
NONRESIDENT	—	—	—	—	—	—	—	45.2%	41.4%	36.2%
TOTAL	—	—	13.6%	23.4%	19.9%	21.2%	25.2%	21.9%	24.2%	19.5%
RIFLE/PISTOL HARVEST										
RESIDENT	—	—	—	—	—	—	—	93.6%	94.1%	94.3%
NONRESIDENT	—	—	—	—	—	—	—	91.7%	93.6%	91.7%
TOTAL	—	—	86.2%	90.1%	88.4%	85.4%	83.7%	92.9%	93.9%	93.5%
MUZZLOADER HARVEST										
RESIDENT	—	—	—	—	—	—	—	1.2%	0.5%	0.0%
NONRESIDENT	—	—	—	—	—	—	—	1.8%	0.0%	0.0%
TOTAL	—	—	0.0%	0.0%	0.0%	0.0%	1.3%	1.4%	0.3%	0.0%
ARCHERY HARVEST										
RESIDENT	—	—	—	—	—	—	—	5.2%	5.4%	5.7%
NONRESIDENT	—	—	—	—	—	—	—	6.4%	6.4%	8.3%
TOTAL	—	—	13.8%	9.9%	11.6%	14.6%	15.0%	5.7%	5.8%	6.5%

TABLE I-HA
MOUNTAIN LION
HARVEST, HUNTING PRESSURE, HUNTER SUCCESS
 BY HUNT AREA
2019-2020

HUNT AREA	RESIDENCY	FALL ¹			SPRING ²			ANNUAL			DAYS/ HARVEST	HUNTER SUCCESS
		HUNTERS	DAYS	HARVEST	HUNTERS	DAYS	HARVEST	HUNTERS	DAYS	HARVEST		
1 BEAR LODGE												
	RESIDENT	126	1262	20	6	83	0	132	1345	20	67.2	15.2%
	NONRESIDENT	20	65	4	2	2	0	22	67	4	16.8	18.2%
	TOTAL	146	1327	24	8	85	0	154	1412	24	58.8	15.6%
2 TETON												
	RESIDENT	12	102	2	12	71	1	24	173	3	57.7	12.5%
	NONRESIDENT	2	36	0	0	0	0	2	36	0	–	0.0%
	TOTAL	14	138	2	12	71	1	26	209	3	69.7	11.5%
3 BRIDGER												
	RESIDENT	22	102	1	3	22	1	25	124	2	62.0	8.0%
	NONRESIDENT	5	9	3	9	61	1	14	70	4	17.5	28.6%
	TOTAL	27	111	4	12	83	2	39	194	6	32.3	15.4%
4 POPO AGIE												
	RESIDENT	18	98	0	12	135	1	30	233	1	233.0	3.3%
	NONRESIDENT	2	5	1	5	50	3	7	55	4	13.8	57.1%
	TOTAL	20	103	1	17	185	4	37	288	5	57.6	13.5%
5 IRON MOUNTAIN												
	RESIDENT	31	219	7	12	40	2	43	259	9	28.8	20.9%
	NONRESIDENT	5	23	2	2	7	1	7	30	3	10.0	42.9%
	TOTAL	36	242	9	14	47	3	50	289	12	24.1	24.0%
6 LARAMIE PEAK												
	RESIDENT	58	483	7	46	363	5	104	846	12	70.5	11.5%
	NONRESIDENT	20	99	2	9	32	1	29	131	3	43.7	10.3%
	TOTAL	78	582	9	55	395	6	133	977	15	65.1	11.3%
7 SOUTH SNOWY RANGE												
	RESIDENT	62	483	7	15	126	3	77	609	10	60.9	13.0%
	NONRESIDENT	14	45	3	2	14	2	16	59	5	11.8	31.2%
	TOTAL	76	528	10	17	140	5	93	668	15	44.5	16.1%
8 SEMINOE												
	RESIDENT	58	551	5	31	234	3	89	785	8	98.1	9.0%
	NONRESIDENT	2	7	0	0	0	0	2	7	0	–	0.0%
	TOTAL	60	558	5	31	234	3	91	792	8	99.0	8.8%
9 SIERRA MADRE												
	RESIDENT	43	215	6	18	197	3	61	412	9	45.8	14.8%
	NONRESIDENT	5	5	1	2	34	2	7	39	3	13.0	42.9%
	TOTAL	48	220	7	20	231	5	68	451	12	37.6	17.6%
10 HAYSTACKS												
	RESIDENT	22	123	2	3	6	0	25	129	2	64.5	8.0%
	NONRESIDENT	5	11	3	2	23	2	7	34	5	6.8	71.4%
	TOTAL	27	134	5	5	29	2	32	163	7	23.3	21.9%
11 RED DESERT												
	RESIDENT	15	111	0	9	15	2	24	126	2	63.0	8.3%
	NONRESIDENT	2	11	0	5	23	0	7	34	0	–	0.0%
	TOTAL	17	122	0	14	38	2	31	160	2	80.0	6.5%
12 FLAMING GORGE												
	RESIDENT	37	252	2	18	219	0	55	471	2	235.5	3.6%
	NONRESIDENT	0	0	1	2	11	0	2	11	1	11.0	50.0%
	TOTAL	37	252	3	20	230	0	57	482	3	160.7	5.3%
13 WASATCH												
	RESIDENT	9	9	1	6	15	2	15	24	3	8.0	20.0%
	NONRESIDENT	2	14	0	0	0	0	2	14	0	–	0.0%
	TOTAL	11	23	1	6	15	2	17	38	3	12.7	17.6%
14 LINCOLN												
	RESIDENT	40	416	2	18	71	1	58	487	3	162.3	5.2%
	NONRESIDENT	14	61	5	9	32	3	23	93	8	11.6	34.8%
	TOTAL	54	477	7	27	103	4	81	580	11	52.7	13.6%

TABLE I-HA (continued) MOUNTAIN LION HARVEST, HUNTING PRESSURE, HUNTER SUCCESS BY HUNT AREA

HUNT AREA	RESIDENCY	FALL ¹			SPRING ²			ANNUAL			DAYS/ HARVEST	HUNTER SUCCESS
		HUNTERS	DAYS	HARVEST	HUNTERS	DAYS	HARVEST	HUNTERS	DAYS	HARVEST		
15 KAYCEE												
	RESIDENT	46	1010	12	58	539	14	104	1549	26	59.6	25.0%
	NONRESIDENT	16	38	7	25	68	12	41	106	19	5.6	46.3%
	TOTAL	62	1048	19	83	607	26	145	1655	45	36.8	31.0%
16 GAS HILLS												
	RESIDENT	34	200	1	18	68	0	52	268	1	268.0	1.9%
	NONRESIDENT	0	0	0	2	11	0	2	11	0	–	0.0%
	TOTAL	34	200	1	20	79	0	54	279	1	279.0	1.9%
17 PINEY												
	RESIDENT	37	188	1	6	34	1	43	222	2	111.0	4.7%
	NONRESIDENT	5	25	1	2	14	0	7	39	1	39.0	14.3%
	TOTAL	42	213	2	8	48	1	50	261	3	87.0	6.0%
18 WIND RIVER												
	RESIDENT	18	95	0	9	65	3	27	160	3	53.3	11.1%
	NONRESIDENT	2	9	0	2	14	0	4	23	0	–	0.0%
	TOTAL	20	104	0	11	79	3	31	183	3	61.0	9.7%
19 NORTHWEST												
	RESIDENT	49	730	6	68	702	1	117	1432	7	204.6	6.0%
	NONRESIDENT	5	14	1	9	32	7	14	46	8	5.8	57.1%
	TOTAL	54	744	7	77	734	8	131	1478	15	98.5	11.5%
20 OWL CREEK/ BIGHORN BASIN												
	RESIDENT	46	511	5	37	379	7	83	890	12	74.2	14.5%
	NONRESIDENT	7	63	0	14	101	0	21	164	0	–	0.0%
	TOTAL	53	574	5	51	480	7	104	1054	12	87.8	11.5%
21 SHELL												
	RESIDENT	52	391	6	18	129	5	70	520	11	47.3	15.7%
	NONRESIDENT	9	70	3	14	115	4	23	185	7	26.4	30.4%
	TOTAL	61	461	9	32	244	9	93	705	18	39.2	19.4%
22 TEN SLEEP												
	RESIDENT	12	123	4	22	71	8	34	194	12	16.2	35.3%
	NONRESIDENT	9	86	2	14	158	5	23	244	7	34.9	30.4%
	TOTAL	21	209	6	36	229	13	57	438	19	23.1	33.3%
23 SHERIDAN												
	RESIDENT	34	126	13	0	0	0	34	126	13	9.7	38.2%
	NONRESIDENT	7	23	5	7	20	1	14	43	6	7.2	42.9%
	TOTAL	41	149	18	7	20	1	48	169	19	8.9	39.6%
24 ROCHELLE												
	RESIDENT	62	557	4	43	280	1	105	837	5	167.4	4.8%
	NONRESIDENT	16	36	0	9	41	0	25	77	0	–	0.0%
	TOTAL	78	593	4	52	321	1	130	914	5	182.8	3.8%
25 HARTVILLE												
	RESIDENT	22	274	1	9	98	1	31	372	2	186.0	6.5%
	NONRESIDENT	2	11	0	0	0	0	2	11	0	–	0.0%
	TOTAL	24	285	1	9	98	1	33	383	2	191.5	6.1%
26 GREYS RIVER												
	RESIDENT	40	163	7	6	18	1	46	181	8	22.6	17.4%
	NONRESIDENT	5	20	6	5	25	3	10	45	9	5.0	90.0%
	TOTAL	45	183	13	11	43	4	56	226	17	13.3	30.4%
27 CASPER MOUNTAIN												
	RESIDENT	12	65	2	15	37	8	27	102	10	10.2	37.0%
	NONRESIDENT	2	9	0	5	20	1	7	29	1	29.0	14.3%
	TOTAL	14	74	2	20	57	9	34	131	11	11.9	32.4%
28 CROWHEART BUTTE												
	RESIDENT	12	55	0	12	55	0	24	110	0	–	0.0%
	NONRESIDENT	2	5	0	0	0	0	2	5	0	–	0.0%
	TOTAL	14	60	0	12	55	0	26	115	0	–	0.0%
29 HOBACK												
	RESIDENT	15	179	2	6	12	4	21	191	6	31.8	28.6%
	NONRESIDENT	2	7	0	0	0	0	2	7	0	–	0.0%
	TOTAL	17	186	2	6	12	4	23	198	6	33.0	26.1%
30 NEWCASTLE												
	RESIDENT	37	234	5	28	142	4	65	376	9	41.8	13.8%
	NONRESIDENT	2	5	1	0	0	0	2	5	1	5.0	50.0%
	TOTAL	39	239	6	28	142	4	67	381	10	38.1	14.9%

TABLE I-HA (continued) MOUNTAIN LION HARVEST, HUNTING PRESSURE, HUNTER SUCCESS BY HUNT AREA

HUNT AREA	RESIDENCY	FALL ¹			SPRING ²			ANNUAL			DAYS/ HARVEST	HUNTER SUCCESS
		HUNTERS	DAYS	HARVEST	HUNTERS	DAYS	HARVEST	HUNTERS	DAYS	HARVEST		
31 ELK MOUNTAIN												
	RESIDENT	25	219	5	12	55	0	37	274	5	54.8	13.5%
	NONRESIDENT	2	2	4	0	0	0	2	2	4	0.5	200.0%
	TOTAL	27	221	9	12	55	0	39	276	9	30.7	23.1%
32 HULETT												
	RESIDENT	62	320	12	28	132	5	90	452	17	26.6	18.9%
	NONRESIDENT	18	164	4	11	61	3	29	225	7	32.1	24.1%
	TOTAL	80	484	16	39	193	8	119	677	24	28.2	20.2%

TABLE I-MU
MOUNTAIN LION
 HARVEST, HUNTING PRESSURE, HUNTER SUCCESS
 BY MANAGEMENT UNIT
 2019-2020

MANAGEMENT UNIT	HUNT AREA	QUOTA	HUNTERS	DAYS	HARVEST	DAYS/ HARVEST	HUNTER SUCCESS
NORTH EAST	1	24	154	1412	24	58.8	15.6%
	24	UNLIMITED	130	914	5	182.8	3.8%
	30	12	67	381	10	38.1	14.9%
	32	25	119	677	24	28.2	20.2%
	TOTAL	61	470	3384	63	53.7	13.4%
SOUTH EAST	5	12	50	289	12	24.1	24.0%
	6	15	133	977	15	65.1	11.3%
	7	14	93	668	15	44.5	16.1%
	8	10	91	792	8	99.0	8.8%
	9	12	68	451	12	37.6	17.6%
	10	7	32	163	7	23.3	21.9%
	16	6	54	279	1	279.0	1.9%
	25	12	33	383	2	191.5	6.1%
	27	UNLIMITED	34	131	11	11.9	32.4%
	31	11	39	276	9	30.7	23.1%
	TOTAL	99	627	4409	92	47.9	14.7%
SOUTH WEST	11	4	31	160	2	80.0	6.5%
	12	6	57	482	3	160.7	5.3%
	13	5	17	38	3	12.7	17.6%
	TOTAL	15	105	680	8	85.0	7.6%
NORTH CENTRAL	15	UNLIMITED	145	1655	45	36.8	31.0%
	21	20	93	705	18	39.2	19.4%
	22	25	57	438	19	23.1	33.3%
	23	12	48	169	19	8.9	39.6%
	TOTAL	57	343	2967	101	29.4	29.4%
WEST	2	3	26	209	3	69.7	11.5%
	3	8	39	194	6	32.3	15.4%
	4	10	37	288	5	57.6	13.5%
	14	15	81	580	11	52.7	13.6%
	17	5	50	261	3	87.0	6.0%
	18	12	31	183	3	61.0	9.7%
	19	25	131	1478	15	98.5	11.5%
	20	18	104	1054	12	87.8	11.5%
	26	15	56	226	17	13.3	30.4%
	28	3	26	115	0	–	0.0%
	29	6	23	198	6	33.0	26.1%
	TOTAL	120	604	4786	81	59.1	13.4%

TABLE III
MOUNTAIN LION
 LICENSE DATA SUMMARY
 STATEWIDE
 2019-2020

RESIDENCY	VALID LICENSES	NUMBER SURVEYED ¹	SURVEY RESPONSES ²	RESPONSE RATE
NONRESIDENT	424	392	174	44.4%
RESIDENT	3540	2758	896	32.5%
TOTAL	3964	3150	1070	34.0%

¹ All unique license holders are surveyed

² Total usable survey responses

CHAPTER 42

MOUNTAIN LION HUNTING SEASONS

Section 1. Authority. This regulation is promulgated by authority of Wyoming Statutes § 23-1-302, § 23-2-101 (d), § 23-1-703 (e) and § 23-3-109 (a).

Section 2. Definitions. For the purpose of this regulation, definitions shall be as set forth in Title 23, Wyoming Statutes and the Commission also adopts the following definitions:

(a) “Bayed” means impeding the movement of a mountain lion such that while a person is present (with or without dogs) the animal is unable to flee the area where it is being held.

(b) “Biological year” means twelve (12) consecutive months from September 1 to August 31.

(c) “Dependent Young” means any mountain lion with visible spots other than those occurring on the inside of its front legs or any mountain lion still traveling with an adult female mountain lion.

(d) “Mortality” means any legal mountain lion harvest or illegal human caused mountain lion death, excluding mountain lions taken by the Department, mountain lions taken under the authority of W.S. § 23-3-115 (a), and all other mountain lion deaths.

(e) “Reduced price mountain lion license” means a license which may be authorized in specific hunt areas allowing a person to take a mountain lion in addition to what may be taken on a full price mountain lion license.

Section 3. Hunting Regulations.

(a) Mountain lions shall only be taken during open seasons by the use of legal firearms or archery equipment, except as otherwise provided by State statute and Commission regulations.

(b) Use of Dogs. Dogs may be used to pursue mountain lions during the open season. However, dogs shall only be used to pursue mountain lions during open hours for the taking of mountain lions.

(c) After a mountain lion has been pursued or bayed, a properly licensed person shall promptly harvest or release the mountain lion. No person shall in any manner restrict or hinder the mountain lions ability to escape for the purpose of allowing a person who was not present at the time the mountain lion was bayed to arrive and take the mountain lion.

(d) Bag and Possession Limits. The bag and possession limit for any person with a proper license shall be one (1) mountain lion during any one (1) calendar year (January 1 - December 31), except as otherwise provided in this Section. Hunters may take any mountain lion, except dependent young and female mountain lions with dependent young at side.

(e) Reduced price mountain lion licenses. A person may receive a maximum of one (1) full price mountain lion license and a maximum of one (1) reduced price mountain lion license during any one (1) calendar year. A person shall possess and exhibit a full price mountain lion license for the current calendar year in order to receive a reduced price mountain lion license for the same calendar year.

(f) Reduced price mountain lion licenses are valid only in hunt areas 5, 7, 8, 9, 15, 16, 19, 24, 25, 27 and 31.

(g) Reporting and Registering Kills. Hunters harvesting mountain lions shall retain the pelt and skull from each mountain lion harvested for registration purposes. Even if the skull is damaged, it shall accompany the pelt. Visible external evidence of sex shall remain naturally attached to the pelt.

(i) Within three (3) days (seventy-two (72) hours) after harvesting a mountain lion, the licensee shall present the pelt and skull to a district game warden, district wildlife biologist, or Department personnel at a Department Regional Office during business hours for registration. The entire pelt and skull shall be presented in an unfrozen condition in order to allow collection of two (2) premolar teeth to be utilized to determine the age of the mountain lion and to allow examination of the pelt to determine the sex of the mountain lion and lactation status of females. At the time of registration, the licensee shall furnish the Department with their license, the date of kill, the location of the site of kill to include hunt area, section, township and range, or UTM coordinates.

(ii) A licensee taking a mountain lion in a designated wilderness area shall report their harvest by telephone or in person within three (3) days, (seventy-two (72) hours) and shall present the pelt and skull to a district game warden, district wildlife biologist or Department personnel at a Game and Fish Regional Office during business hours for registration within ten (10) days from the date of harvest or within three (3) days after returning from a designated wilderness area. The licensee making the telephone report shall contact a district game warden, district wildlife biologist or Department personnel at a Game and Fish Department Regional Office and provide their name, license number, date of kill, sex of mountain lion, hunt area and the location of the kill site (drainage). At the time of registration, the licensee shall furnish the Department their license, the date of kill, the location of the site of kill to include hunt area, section, township and range or UTM coordinates.

(iii) Within twenty-four (24) hours after taking a mountain lion in Hunt Area 1, the licensee shall report the taking of a mountain lion by calling toll free 1-800-264-1280. The report shall include the name and phone number of the person making the report, hunter's name and license number, residency status of the licensee, date of the kill and location of the site of kill to include hunt area.

(h) Any person who makes a false statement reporting a mountain lion kill or on the registration form shall be in violation of this regulation and, such violation shall be punishable as provided by Title 23, Wyoming statutes for violation of Commission regulations.

(i) Hunt Areas, Season Dates and Limitations.

Hunt Area	Dates of Seasons	Hunt Area Mortality Limit	Limitations
1	Sep. 1 - Mar. 31	Resident Limit - 20 Nonresident Limit - 4	See Section 3 (k)
2	Sep. 1 - Mar. 31	3	
3	Sep. 1 - Mar. 31	8	
4	Sep. 1 - Mar. 31	10	
5	Sep. 1 - Mar. 31	12	See Section 3 (e) and (f)
	Apr. 1 - Apr. 30*		Valid off national forest*
6	Sep. 1 - Apr. 30	15	
7	Sep. 1 - Aug. 31	14	See Section 3 (e) and (f)
8	Sep. 1 - Aug. 31	10	See Section 3 (e) and (f)
9	Sep. 1 - Aug. 31	12	See Section 3 (e) and (f)
10	Sep. 1 - Mar. 31	7	
11	Sep. 1 - Mar. 31	4	
12	Sep. 1 - Mar. 31	6	
13	Sep. 1 - Mar. 31	5	
14	Sep. 1 - Mar. 31	15	
15	Sep. 1 - Aug. 31	Unlimited	See Section 3 (e) and (f)
16	Sep. 1 - Mar. 31	6	See Section 3 (e) and (f)
17	Sep. 1 - Mar. 31	5	
18	Sep. 1 - Mar. 31	12	
19	Sep. 1 - Mar. 31	25	See Section 3 (e) and (f)
20	Sep. 1 - Aug. 31	18	
21	Sep. 1 - Mar. 31	20	
22	Sep. 1 - Aug. 31	25	
23	Sep. 1 - Mar. 31	15	
24	Sep. 1 - May 31	Unlimited	See Section 3 (e) and (f)
25	Sep. 1 - Mar. 31	12	See Section 3 (e) and (f)
26	Sep. 1 - Mar. 31	15	
27	Sep. 1 - Aug. 31	Unlimited	See Section 3 (e) and (f)
28	Sep. 1 - Mar. 31	3	
29	Sep. 1 - Mar. 31	6	
30	Sep. 1 - Mar. 31	12	
31	Sep. 1 - Aug. 31	11	See Section 3 (e) and (f)
32	Sep. 1 - Mar. 31	25	

(j) Hunt Area Mortality Limit. The mountain lion season in a hunt area shall close when the hunt area mortality limit is reached. If the hunt area mortality limit is not reached, the

season shall close upon the date specified in subsection (i) of this Section. Hunt area mortality limits shall be for the biological year. It is the hunter's responsibility to confirm that the hunt area they intend to hunt is open. The status of hunt area closures is available by calling toll free 1-800-264-1280 twenty-four (24) hours a day.

(k) **Resident and Nonresident Mortality Limits.** A separate resident and nonresident mortality limit shall apply in designated hunt areas as set forth in this Section, and shall represent the maximum allowable harvest of mountain lions for either resident or nonresident licensed hunters within a specified hunt area.

(i) A hunt area with a resident mortality limit shall close to resident mountain lion hunters when the resident mortality limit is reached or on the date specified in subsection (i) of this Section, whichever comes first.

(ii) A hunt area with a nonresident mortality limit shall close to nonresident mountain lion hunters when the nonresident mortality limit is reached or on the date specified in subsection (i) of this Section, whichever comes first.

(l) No person shall knowingly take a mountain lion caught in a trap or snare or within twenty-four (24) hours after the mountain lion is released from a trap or snare.

Section 4. Archery Regulations. Mountain lions may be taken with legal archery equipment in all areas as set forth in Section 3 of this Chapter.

Section 5. Hunt Area Descriptions.

(a) Area and Number

Area 1. Bearlodge. Beginning where Wyoming State Highway 24 crosses the Wyoming-South Dakota state line; southerly along said line to U.S. Highway 85; southwesterly along said highway to Wyoming Highway 585; northwesterly along said highway to Interstate Highway 90; westerly along said highway to U.S. Highway 14 at the town of Sundance; northwesterly along said highway to Wyoming State Highway 24; northerly and easterly along said highway to the Wyoming-South Dakota state line.

Area 2. Teton. Beginning where the Continental Divide crosses the southern boundary of Yellowstone National Park; southerly along said divide to the Union Pass Road (U.S.F.S. Road 600); westerly and southerly along said road to the Darwin Ranch Road (U.S.F.S. Road 620); westerly along said road to the divide between the Green River and the Gros Ventre River; southwesterly along said divide to the divide between the Gros Ventre River and the Hoback River at Hodges Peak; westerly along said divide to the divide between Flat Creek and the Granite Creek; southwesterly along said divide to Cache Peak; northerly along the divide between Flat Creek and Cache Creek at Jackson Peak; westerly along the ridge between Cache Creek and Twin Creeks to the Bridger-Teton National Forest/National Elk Refuge Boundary; southwesterly along the National Elk Refuge boundary to where Flat Creek crosses U. S. Highway 26-89-191 at the north edge of the town of Jackson; southwesterly along said highway

to Wyoming Highway 22; westerly along said highway to the Wyoming-Idaho state line; northerly along said line to the south boundary of Yellowstone National Park; easterly along said boundary to the Continental Divide, excluding Grand Teton National Park and the National Elk Refuge.

Area 3. Bridger. Beginning where the Union Pass Road (U.S.F.S. Road 600) crosses the Continental Divide; southeasterly along said divide to Mt. Nystrom; easterly from Mt. Nystrom to Sweetwater Gap and the headwaters of the Sweetwater River; southerly down said river to U.S. Highway 28; southwesterly along said highway to U.S. Highway 191; northerly along said highway to the divide between the Green River and the Hoback River (Hoback Rim); northerly along said divide to the divide between the Green River and the Gros Ventre River at Hodges Peak; northeasterly along said divide to the Darwin Ranch Road (U.S.F.S. Road 620); easterly along said road to the Union Pass Road (U.S.F.S. Road 600); northerly and easterly along said road to the Continental Divide.

Area 4. Popo Agie. Beginning where Wyoming Highway 135 crosses the southern boundary of the Wind River Reservation; southerly along said highway to U.S. Highway 287; easterly along said highway to the Sweetwater River; southwesterly and then northerly up said river to Sweetwater Gap and the headwaters of the Sweetwater River; westerly from Sweetwater Gap to Mt. Nystrom and the Continental Divide; northwesterly along said divide to the south boundary of the Wind River Reservation; easterly along said boundary to Wyoming Highway 135.

Area 5. Iron Mountain. Beginning where Interstate Highway 25 crosses the Wyoming-Colorado state line; westerly along said line to U.S. Highway 287; northerly along said highway to Wyoming Highway 34; northerly and easterly along said highway to Interstate Highway 25; southerly along said highway to the Wyoming-Colorado state line.

Area 6. Laramie Peak. Beginning where Interstate Highway 25 crosses the North Platte River at the city of Douglas; southerly along said highway to Wyoming Highway 34; westerly along said highway to U.S. Highway 30; northerly and westerly along said highway to Wyoming Highway 487; northerly and westerly along said highway to the Lone Tree Road (B.L.M. Road 3141); northerly along said road to the Spring Creek Road; easterly to the Bates Creek Road (Natrona County Road 402); northeasterly along said road to the Squaw Springs Trail Road; northeasterly along said road to U.S.F.S. Road 660; southeasterly along said road to Curry Creek; northwesterly down said creek to Deer Creek; northeasterly down said creek to the North Platte River; easterly down said river to Interstate Highway 25.

Area 7. South Snowy Range. Beginning at the city of Laramie and U.S. Highway 287; southerly along said highway to the Wyoming-Colorado state line; westerly along said line to Wyoming Highway 230 (west of the North Platte River); northerly along said highway to Wyoming Highway 130; easterly along said highway to the city of Laramie.

Area 8. Seminoe. Beginning at the junction of Wyoming Highway 220 and Wyoming Highway 487; southerly along Wyoming Highway 487 to U.S. Highway 30; westerly along said highway to Interstate Highway 80; westerly along said highway to U.S. Highway 287 in the city

of Rawlins; northerly along said highway to Wyoming Highway 220; northeasterly along said highway to Wyoming Highway 487.

Area 9. Sierra Madre. Beginning at the junction of Interstate Highway 80 and Wyoming Highway 130; southerly along Wyoming Highway 130 to Wyoming Highway 230; southeasterly along said highway to the Wyoming-Colorado state line; westerly along said line to the Continental Divide; northerly along said divide to the Sage Creek Road (Carbon County Road 401); northerly along said road to Wyoming Highway 71; northerly along said highway to Interstate Highway 80; easterly along said highway to Wyoming Highway 130.

Area 10. Haystacks. Beginning at the junction of Interstate Highway 80 and Wyoming Highway 789; easterly along Interstate Highway 80 to the junction of Wyoming Highway 71; southerly along said highway to the Sage Creek Road (Carbon County Road 401); southerly along said road to the Continental Divide at Middlewood Hill; southerly along said divide to the Wyoming-Colorado state line; westerly along said line to Wyoming Highway 789; northerly along said highway to Interstate Highway 80.

Area 11. Red Desert. Beginning at the junction of Wyoming Highway 73 and U.S. Highway 287; southerly along U.S. Highway 287 to Interstate Highway 80; westerly along said highway to Creston Junction and U.S. Highway 789; southerly along said highway to the Wyoming-Colorado state line; westerly along said line to the Cow Creek-Powder Wash Road north of Powder Wash, Colorado; northwesterly along said road to the Bitter Creek Road (Sweetwater County Road 19); northwesterly along said road to Interstate Highway 80; westerly along said highway to the Green River; northerly up said river to Big Sandy River; northeasterly up said river to U.S. Highway 191; southerly along said highway to Wyoming Highway 28; northeasterly along said highway to the Sweetwater River; northeasterly down said river to U.S. Highway 287; easterly along said highway to the Bison Basin Road; southerly along said road to the Three Forks-Atlantic City Road (B.L.M. Road 2317); easterly along said road to the Wamsutter-Crooks Gap Road (Sweetwater County Road 23N and Fremont County Road 318); southerly along said road to the Bairoil Road (Sweetwater County Road 22); easterly along said road to Wyoming Highway 73; easterly along said highway to U.S. Highway 287.

Area 12. Flaming Gorge. Beginning at the junction of Interstate Highway 80 and the Bitter Creek Road (Sweetwater County Road 19); southeasterly along said road to the Cow Creek-Powder Wash Road; southeasterly along said road to the Wyoming-Colorado state line; westerly along said line to the Wyoming-Utah state line; westerly along said line to Flaming Gorge Reservoir and the Green River; northerly up said river to Interstate Highway 80; easterly along said highway to the junction of the Bitter Creek Road (Sweetwater County Road 19).

Area 13. Wasatch. Beginning where Interstate Highway 80 crosses the Green River; southerly down said river to the Wyoming-Utah state line; westerly and northerly along said line to Interstate Highway 80; easterly along said highway to the Green River.

Area 14. Lincoln. Beginning where the Green River crosses Interstate Highway 80; westerly along said highway to the Wyoming-Utah state line; northerly along said line to the Wyoming-Idaho state line; northerly along said line to the divide between the Salt River and

Bear River; easterly along said divide to the divide between the Salt River and the Smiths Fork River; northeasterly along said divide to Commissary Ridge; southeasterly along said ridge to the head of LaBarge Creek; southeasterly down said creek to the Green River; southeasterly down said river to Interstate Highway 80.

Area 15. Kaycee. Beginning at the junction of Interstate Highway 25 and Middle Fork Crazy Woman Creek; southerly along Interstate Highway 25 to U.S. Highway 20-26 at the city of Casper; westerly along said highway to the town of Waltman and the Waltman-Arminto Road (Natrona County Road 104); northerly along said road to the Buffalo Creek Road (Natrona County Road 105); northerly along said road to the Big Horn Mountain Divide Road/Hazelton Road (Natrona County Road 109-Washakie County Road 81-Johnson County Road 3); northerly along said road to the Gold Mine Road (U.S.F.S. Road 452); northerly along said road to the Canyon Creek Road (U.S.F.S. Road 25); northerly along said road to U.S. Highway 16; easterly along said highway to the Hazelton Road (Johnson County Road 3); southerly along said road to Middle Fork Crazy Woman Creek; easterly down said creek to Interstate Highway 25.

Area 16. Gas Hills. Beginning at the city of Casper and Wyoming Highway 220; southwesterly along said highway to U.S. Highway 287; southerly along said highway to Wyoming Highway 73; westerly along said highway to the Bairoil Road (Sweetwater County Road 22); westerly along said road to the Wamsutter-Crooks Gap Road (Sweetwater County Road 23N and Fremont County Road 318); northerly along said road to the Three Forks-Atlantic City Road (B.L.M. Road 2317); westerly along said road to the Bison Basin Road (Fremont County Road 281 and B.L.M. Road 3221); northerly along said road to U.S. Highway 287; westerly along said highway to Wyoming Highway 135; northerly along said highway to the boundary of the Wind River Reservation; easterly and northerly along said boundary to U.S. Highway 20-26; easterly along said highway to Wyoming Highway 220 in the city of Casper.

Area 17. Piney. Beginning where U.S. Highway 191 crosses the Green River; southeasterly along said highway to the Big Sandy River; southwesterly down said river to the Green River; northerly up said river to LaBarge Creek; northwesterly up said creek to the Greys River Road at Tri Basin Divide; northerly along said road to the divide between the Green River and the Greys River; easterly and northerly along said divide to the divide between the Green River and the Hoback River (Hoback Rim); easterly along said divide to U.S. Highway 191; southerly along said highway to the Green River.

Area 18. Wind River. All of the drainage of the Wind River, which lies west of the west boundary of the Wind River Reservation.

Area 19. Northwest. All of the Clark's Fork River drainage, Soda Butte Creek drainage, Shoshone River drainage, Greybull River drainage, Gooseberry Creek drainage and Yellowstone River drainage, outside Yellowstone National Park and west of Wyoming Highway 120.

Area 20. Owl Creek/Bighorn Basin. Beginning where the Big Horn River crosses the Wyoming-Montana state line; southerly up said river to the north boundary of the Wind River Reservation; westerly along said boundary to the divide between Owl Creek and the South Fork

Wood River; northeasterly along said divide to the divide between Cottonwood Creek and Gooseberry Creek; northeasterly along said divide to the divide between Gooseberry Creek and Grass Creek; easterly along said divide to Wyoming Highway 120; northerly along said highway to the Wyoming-Montana state line; easterly along said state line to the Bighorn River; in addition, all non-Indian fee title lands in that portion of Hot Springs County within the exterior boundaries of the Wind River Reservation.

Area 21. Shell. Beginning where the Big Horn Mountain Divide crosses the Wyoming-Montana state line; southerly along said divide to U.S. Highway 16; westerly along said highway to the Big Horn River; northerly down said river to the Wyoming-Montana state line; easterly along said line to the Big Horn Mountain Divide.

Area 22. Ten Sleep. Beginning at the junction of U.S. Highway 16 and the Canyon Creek Road (U.S.F.S. Road 25); southerly along said road to the Gold Mine Road (U.S.F.S. Road 452); southerly along said road to the Big Horn Mountain Divide Road-Hazelton Road (Johnson County Road 3-Washakie County Road 81-Natrona County Road 109); southerly along said road to the Buffalo Creek Road (Natrona county Road 105); southwesterly along said road to the Waltman-Arminto Road (Natrona County Road 104); southerly along said road to the town of Waltman and U.S. Highway 20-26; westerly along said highway to the east boundary of the Wind River Reservation; northerly then westerly along said boundary to the Big Horn River; northerly down said river to U.S. Highway 16; easterly along said highway to the Canyon Creek Road (U.S.F.S. Road 25). Also included are all lands of the Wind River Reservation within the Bureau of Reclamation Riverton and Boysen Unit boundaries and Boysen State Park, excluding Indian sole occupancy lands north of Cottonwood Creek.

Area 23. Sheridan. Beginning where Interstate Highway 90 crosses the Wyoming-Montana state line; southerly along said highway to Interstate Highway 25; southerly along said highway to Middle Fork Crazy Woman Creek; westerly up said creek to the Hazelton Road (Johnson County Road 3); northerly along said road to U.S. Highway 16; southwesterly along said highway to the Big Horn Mountain Divide at Powder River Pass; northerly along said divide to the Wyoming-Montana state line; easterly along said line to Interstate Highway 90.

Area 24. Rochelle. Beginning where the Rocky Point Road (Crook County Road 145) crosses the Wyoming-Montana state line; southerly along said road to the "D" Road (Crook County Road 68); southerly along said road to Interstate Highway 90; easterly along said highway to U.S. Highway 16; southeasterly along said highway to the Wyoming-South Dakota state line; southerly along said line to the Wyoming-Nebraska state line; southerly along said line to U.S. Highway 20; westerly along said highway to Interstate Highway 25; northwesterly along said highway to the North Platte River at the town of Douglas; westerly along said river to the city of Casper and Interstate Highway 25; northerly along said highway to Interstate Highway 90; northerly along said highway to the Wyoming-Montana state line; easterly along said line to the Rocky Point Road (Crook County Road 145).

Area 25. Hartville. Beginning where U.S. Highway 20 crosses the Wyoming-Nebraska state line; southerly along said line to the Wyoming-Colorado state line; westerly along said line

to Interstate Highway 25; northerly along said highway to U.S. Highway 20; easterly along said highway to the Wyoming-Nebraska state line.

Area 26. Greys River. Beginning at the Wyoming-Idaho state line on the Snake River; easterly up said river to Bailey Creek; southeasterly up said creek to Dry Wash Draw; easterly up said draw to the divide between Bailey Creek and Willow Creek (Greyback Ridge); southerly along said divide to the divide between the Greys River and Willow Creek; southerly along said divide to the divide between the Greys River and the Hoback River; southerly along said divide to the divide between the Greys River and the Green River; southerly and westerly along said divide to the Greys River Road at the Tri Basin Divide; southerly along said road to La Barge Creek; northwesterly up said creek to Commissary Ridge; northwesterly along said ridge to the divide between the Salt River and the Smiths Fork River; southwesterly along said divide to the divide between the Salt river and the Bear River; westerly along said divide to the Wyoming-Idaho state line; northerly along said line to the Snake River.

Area 27. Casper Mountain. Beginning at the confluence of the North Platte River and Deer Creek at the town of Glenrock; southerly up said creek to Curry Creek; southeasterly up said creek to U.S.F.S. Road 660; northwesterly along said road to its termination at the Squaw Springs Trail Road; southwesterly along said road to the Bates Creek Road (Natrona County Road 402); southwesterly along said road to the Spring Creek Road; westerly along said road to the Lone Tree Road (B.L.M. Road 3141); southerly along said road to Wyoming Highway 487; northerly and westerly along said highway to Wyoming Highway 220; northerly and easterly along said highway to the Casper city limits; northerly along said city limits to the North Platte River; easterly along said river to Deer Creek.

Area 28. Crowheart Butte. All non-Indian owned fee title land within the exterior boundaries of the Wind River Reservation excluding Mountain Lion Hunt Area 22, those areas of the Spence and Moriarity Wildlife Management Area that lie east of the East Fork of the Wind River, and those lands within Hot Springs County.

Area 29. Hoback. Beginning where U.S. Highway 191 crosses Flat Creek at the north edge of the town of Jackson; due east to the National Elk Refuge boundary; easterly along said boundary to the Bridger-Teton National Forest boundary and the ridge between Twin Creeks and Cache Creek; easterly along said ridge to Jackson Peak; southerly along the divide between Flat Creek and Cache Creek to Cache Peak; easterly along the divide between Flat Creek and Granite Creek to Pyramid Peak; southerly along the divide between the Gros Ventre River and the Hoback River to Steamboat Peak; southeasterly along said divide to the divide between the Green River and the Hoback River at Hodges Peak; southeasterly along the divide between the Hoback River and Green River; southwesterly along said divide to the divide between the Greys River and Hoback River; northeasterly and westerly along said divide to the divide between the Greys River and Willow Creek; northerly along said divide to the divide between the Bailey Creek and Willow Creek (Greyback Ridge); northerly along said divide to Dry Wash Draw; westerly down said draw to Baily Creek; northwesterly down said creek to the Snake River; southerly and westerly down the Snake River to the Wyoming-Idaho state line; northerly along said line to Wyoming Highway 22; easterly along said highway to U.S. Highway 191; northeasterly along said highway to Flat Creek.

Area 30. Newcastle. Beginning where U.S. Highway 85 crosses the Wyoming-South Dakota state line; southerly along said line to U.S. Highway 16; northwesterly along said highway to the town of Moorcroft and Interstate Highway 90; easterly along said highway to the town of Sundance and Wyoming State Highway 585; southeasterly along said highway to U.S. Highway 85; northerly along said highway to the Wyoming-South Dakota state line.

Area 31. Elk Mountain. Beginning at the city of Laramie and Wyoming Highway 130; westerly then northerly along said highway to U.S. Highway 30; easterly and southerly along said highway to the city of Laramie.

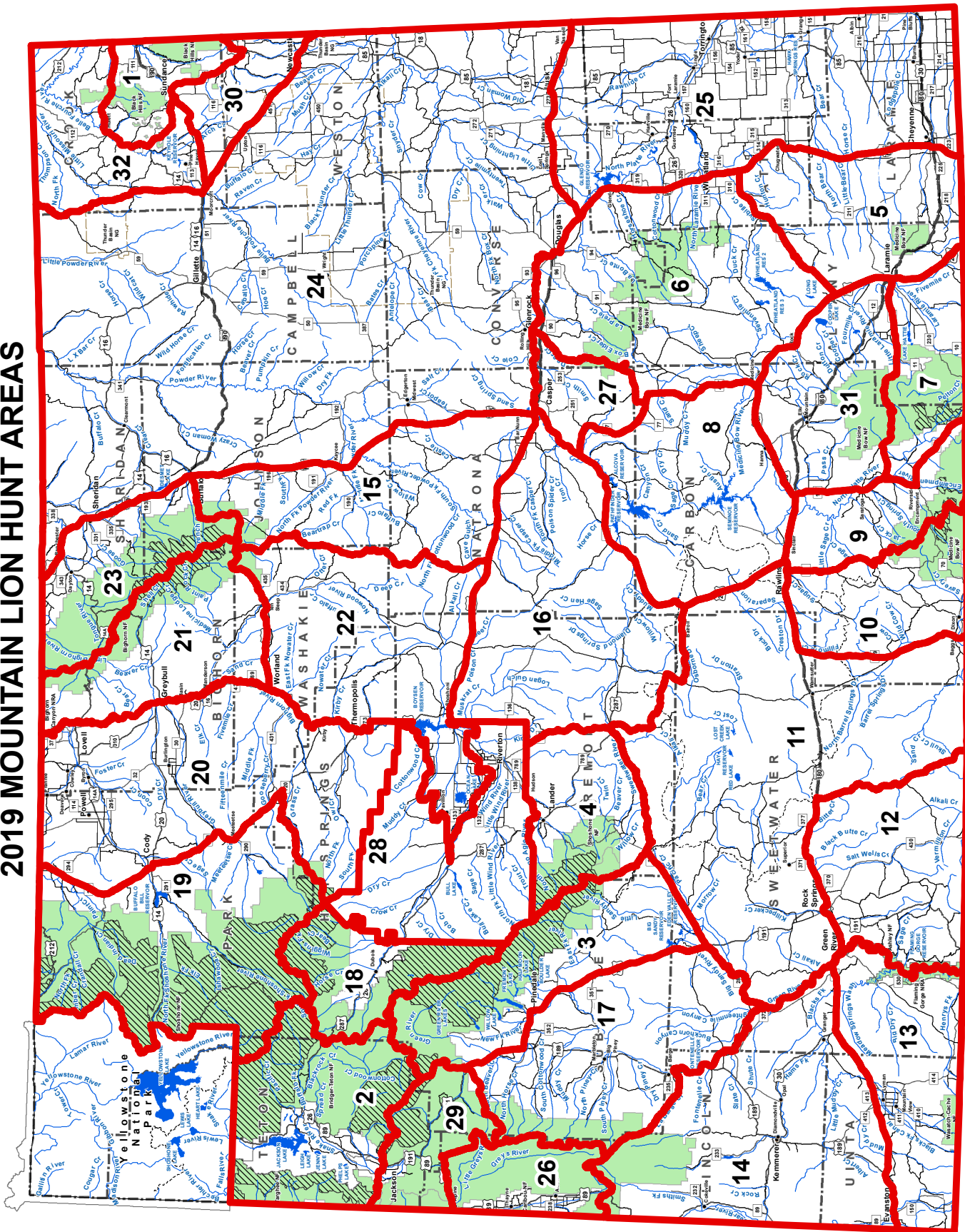
Area 32. Hulett. Beginning where the Montana-Wyoming state lines crosses the Rocky Point Road (Crook County Road 145); easterly along said line to where the Montana, Wyoming and South Dakota state lines meet; southerly along the Wyoming-South Dakota state line to Wyoming State Highway 24; westerly and southerly along said highway to U.S. Highway 14; southeasterly along said highway to the town of Sundance and Interstate Highway 90; westerly along said highway to the town of Moorcroft and the D-Road (Crook County Road 68); northerly along said road to the Rocky Point Road in Campbell County; northerly along said road to the Wyoming-Montana state line.


WYOMING GAME AND FISH COMMISSION

David Rael, President

Dated: July 18, 2019

2019 MOUNTAIN LION HUNT AREAS




Note:  Wilderness area, nonresidents must have guides

THIS MAP IS FOR GENERAL REFERENCE ONLY. Please use the written boundary descriptions in this regulation for detailed boundary information.



WYOMING MOUNTAIN LION HUNTER SURVEY

Please respond online at:
<https://wgfd.wyo.gov/Hunting/Harvest-Surveys>
Log in using your Survey ID:



- Each year the Wyoming Game and Fish Department (WGFD) conducts a Mountain Hunter Survey to estimate hunter success and hunter effort in order to help better plan next year's hunting season.
- Even if you did not hunt or harvest this year, we still want to hear from you.
- Please complete your survey online at:
<https://wgfd.wyo.gov/Hunting/Harvest-Surveys>
Using your Survey ID:
- If you are unable to complete the survey online, please complete this form and return it in the postage-paid envelope enclosed.
- If you have questions about the survey, contact Emily Gates, WGFD's Harvest Survey Coordinator at emily.gates@wyo.gov or (307) 777-4567.

Q1. When you purchased your 2019 or 2020 Mountain Lion license, did you intend to actively hunt Mountain Lion or use this tag if the opportunity arose while hunting other game? *(Check one box)*

☐ Intended to actively hunt Mountain Lion

☐ Use if the opportunity arose

Q2. Did you hunt Mountain Lion between September 1, 2019, and April 30, 2020? *(Check one box)*

☐ Yes

☐ No *(If "No," your survey is complete. Please return it in the enclosed envelope)*

Q3. Please indicate your satisfaction when hunting Mountain Lion in Wyoming:

<i>(Check one box for each below)</i>	Very Satisfied	Satisfied	Neutral	Dissatisfied	Very Dissatisfied	Not Applicable
How satisfied were you with the quality of your hunt?	<input type="checkbox"/>	<input type="checkbox"/>	<input type="checkbox"/>	<input type="checkbox"/>	<input type="checkbox"/>	<input type="checkbox"/>
If you were contacted by WY Game and Fish personnel while in the field, rate your experience.	<input type="checkbox"/>	<input type="checkbox"/>	<input type="checkbox"/>	<input type="checkbox"/>	<input type="checkbox"/>	<input type="checkbox"/>

Q4. What was the main method used to hunt Mountain Lion? *(Check one box)*

☐ Dogs

☐ Spot/Stalk

☐ Hunted while hunting other species

☐ Calling

☐ Tracking

☐ Other

Q5. Did you use a guide or an outfitter to hunt Mountain Lion? *(Check one box)*

☐ Yes

☐ No

Q6. How many Mountain Lions did you see while hunting?

(If you did not see any Mountain Lion, skip to Q7)

(Enter number here)

Q7. How many separate sets of Mountain Lion tracks did you see while hunting?

(If you did not see any tracks, skip to Q8)

(Enter number here)

Survey continues on back

Q8. Did you hunt Mountain Lion in Wyoming between September 1, 2019, and December 31, 2019? (Check one box)

☐ Yes

☐ No (If "No," skip to Q11)

Q9. How many different days did you hunt Mountain Lion between September 1, 2019, and December 31, 2019?

(Enter number here)

Q10. Please tell us about your Mountain Lion hunting between September 1, 2019, and December 31, 2019 in the 3 areas you hunted most.

Hunt Area Number*	Number of different days you hunted in this area	Did you harvest a Mountain Lion?	Weapon used to harvest
Main Hunt Area*	<input type="text"/>	<input type="checkbox"/> Yes <input type="checkbox"/> No	<input type="checkbox"/> Rifle or Pistol <input type="checkbox"/> Muzzleloader <input type="checkbox"/> Archery
2nd Hunt Area*	<input type="text"/>	<input type="checkbox"/> Yes <input type="checkbox"/> No	<input type="checkbox"/> Rifle or Pistol <input type="checkbox"/> Muzzleloader <input type="checkbox"/> Archery
3rd Hunt Area*	<input type="text"/>	<input type="checkbox"/> Yes <input type="checkbox"/> No	<input type="checkbox"/> Rifle or Pistol <input type="checkbox"/> Muzzleloader <input type="checkbox"/> Archery

(*Note: Main hunt area is where you harvested, or hunted most if you did not harvest.)

Q11. Did you hunt Mountain Lion in Wyoming between January 1, 2020, and April 30, 2020?

☐ Yes

☐ No (If "No," your survey is complete)

Q12. How many different days did you hunt Mountain Lion between January 1, 2020, and April 30, 2020?

(Enter number here)

Q13. Please tell us about your Mountain Lion hunting between January 1, 2020, and April 30, 2020, in the 3 areas you hunted most.

Hunt Area Number*	Number of different days you hunted in this area	Did you harvest a Mountain Lion?	Weapon used to harvest
Main Hunt Area*	<input type="text"/>	<input type="checkbox"/> Yes <input type="checkbox"/> No	<input type="checkbox"/> Rifle or Pistol <input type="checkbox"/> Muzzleloader <input type="checkbox"/> Archery
2nd Hunt Area*	<input type="text"/>	<input type="checkbox"/> Yes <input type="checkbox"/> No	<input type="checkbox"/> Rifle or Pistol <input type="checkbox"/> Muzzleloader <input type="checkbox"/> Archery
3rd Hunt Area*	<input type="text"/>	<input type="checkbox"/> Yes <input type="checkbox"/> No	<input type="checkbox"/> Rifle or Pistol <input type="checkbox"/> Muzzleloader <input type="checkbox"/> Archery

(*Note: Main hunt area is where you harvested, or hunted most if you did not harvest.)

Mountain Lion Hunt Area Map*

*Note: A detailed version of the hunt area map is included in the online version of the survey at:

<https://wgfd.wyo.gov/Hunting/Harvest-Surveys>

